



Telangana

Assembly Factbook™

Maheswaram Assembly Constituency



Key Electoral Data of Maheswaram
Assembly Constituency (Vidhan Sabha)

Telangana

Assembly Factbook™

Maheswaram Assembly Constituency



Maheswaram Vidhan Sabha

Editor & Director

Dr. R.K. Thukral

Research Editor

Dr. Shafeeq Rahman

**Compiled, Researched and Published by
Datanet India Pvt. Ltd.**

D-100, 1st Floor,

Okhla Industrial Area, Phase-I,

New Delhi- 110020.

Ph.: 91-11- 43580781-84

Email : support@indiastatpublications.com

Website : www.indiastatelections.com

Online Book Store :

www.indiastatpublications.com

Report No. : AFB/TS-050-0125

ISBN : 978-93-6219-069-7

First Edition : January, 2018

Eighth Updated Edition : January, 2025

Price : Rs.11500/-

US\$ 310

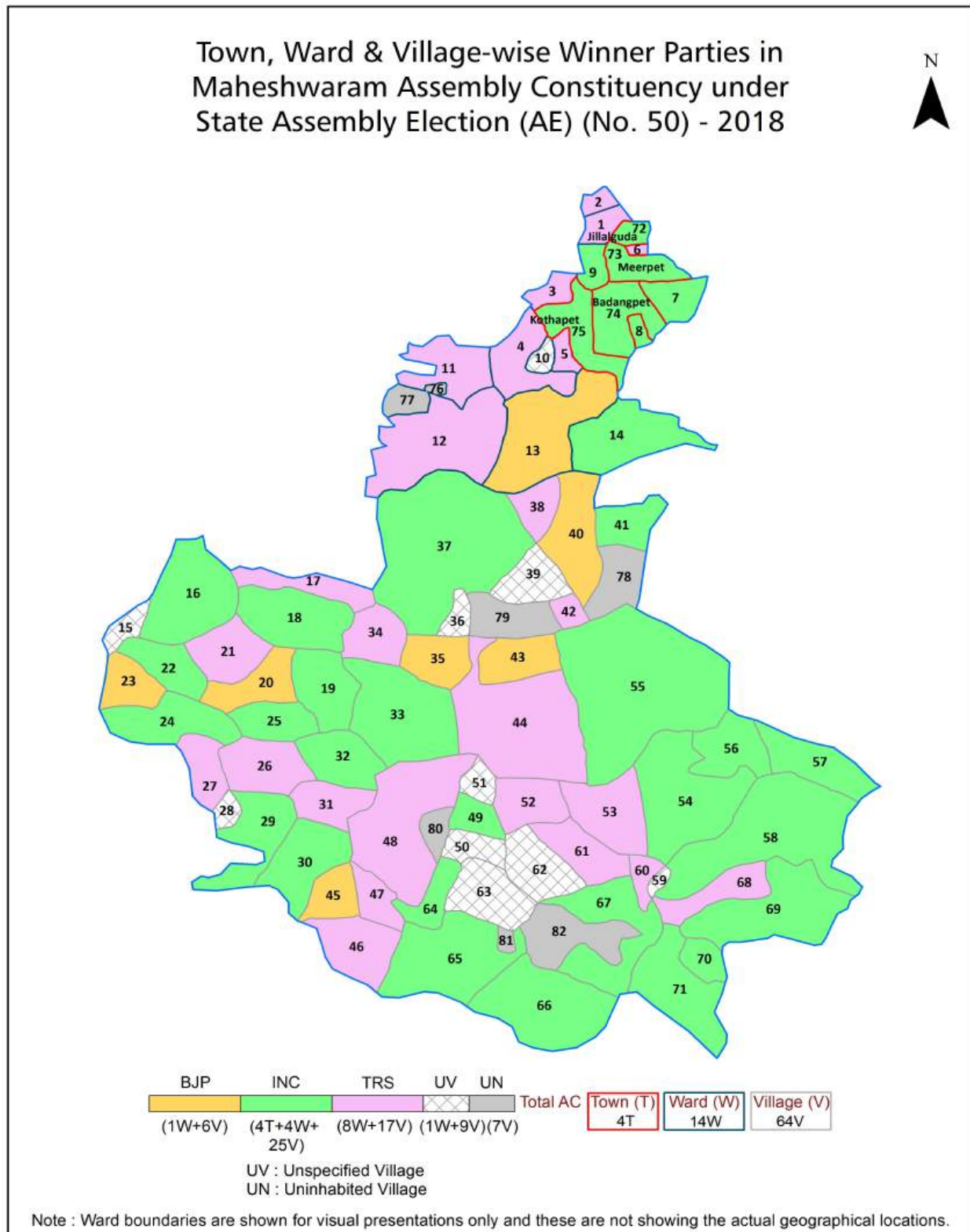
© Datanet India Pvt. Ltd.

All rights reserved. No part of this book may be reproduced, stored in a retrieval system or transmitted in any form or by any means, mechanical photocopying, photographing, scanning, recording or otherwise without the prior written permission of the publisher. Please refer to Disclaimer at page no. 297 for the use of this publication.

Printed in India

No.	Particulars	Page No.
	Introduction	
1	Assembly Constituency - (Vidhan Sabha) at a Glance Features of Assembly as per Delimitation Commission of India (2008)	1-2
	Location and Political Maps	
2	Location Map Boundaries of Assembly Constituency - (Vidhan Sabha) in District Boundaries of Assembly Constituency under Parliamentary Constituency - (Lok Sabha) Town, Ward & Village-wise Winner Parties- 2024-PE, 2023-AE, 2019-PE, 2018-AE, 2014-PE, 2014-AE, 2009-PE and 2009-AE	3-11
	Administrative Setup (2011)	
3	District Sub-district Towns Villages Inhabited Villages Uninhabited Villages Village Panchayat Intermediate Panchayat	12-16
	Demographics (2011)	
4	Population Households Rural/Urban Population Towns, Ward and Villages by Population Size Sex Ratio (Total & 0-6 Years) Religious Population Social Population Literacy Rate	17-19
	Electoral Features	
5	Important Dates of Last Elections Held Electors by Gender Service Electors Voters Voters Turnout Polling Stations & Average Number of Electors per Polling Station Electors by Age Group Present Elected Representatives	20-25
	Historical Summary Election Results	
6	Vote Share of Major Parties Winning Margin (Number & Percentage) Polarity of Parties Summary Result of Assembly Segment of Parliamentary Election 2024, 2019, 2014, 2009, 2004 and 1999 Summary Result of Assembly Elections 2023, 2018, 2014, 2009, 2004, 1999, 1994, 1989, 1985, 1983, 1978, 1972, 1967, 1962 and 1955	26-48
	Polling Station Level Election Results	
7	Name and Number of Polling Station 2024-PE, 2023-AE, 2019-PE, 2018-AE, 2014-PE, 2014-AE, 2009-PE and 2009-AE Polling Station-wise Electors, Voters & Voters Turnout 2024-PE, 2023-AE, 2019-PE, 2018-AE, 2014-PE, 2014-AE, 2009-PE and 2009-AE Polling Station wise Elections Results 2024-PE, 2023-AE, 2019-PE, 2018-AE, 2014-PE, 2014-AE, 2009-PE and 2009-AE	49-277
	Share of Assembly Constituency	
8	Share of Assembly Constituency - (Vidhan Sabha) in State, District and Parliamentary Constituency - (Lok Sabha)	278
	Socio-Economic Amenities (2011)	
9	Access to Administrative Units Agricultural, Manufacturing and Industrial Commodities Demographic Indicators Education Health & Manpower Drinking Water Supply Sanitation Entertainment and Recreations Infrastructure Power Food Allocation Distribution and Marketing of Agriculture Commodities Infrastructure Transport and Road Infrastructure Communication Banking and Financial Services Land Use Irrigation Source	280-294
10	Abbreviation & Sources	295-296
11	Disclaimer	297

Location & Political Map



Administrative Setup

List of Village Panchayat & Intermediate Panchayat (Block) Name - 2011

Village Name	Village Panchayat Name	Intermediate Panchayat Name
Akanpalle	Akanpalle	Maheswaram
Ameerpet	Ameerpet	Maheswaram
Annojiguda	Gudur	Kandukur
Bachupalle	Bachupalle	Kandukur
Baghmankhal	Mankhal	Maheswaram
Chippalpalle	Chippalpalle	Kandukur
Dabilguda	Pendyal	Maheswaram
Dasarlapalle	Dasarlapalle	Kandukur
Debbadaguda	Debbadaguda	Kandukur
Dhannaram	Pulumamidi	Kandukur
Dilwarguda	Kollapadkal	Maheswaram
Dubbacherla	Dubbacherla	Maheswaram
Gafoornagar	Kothur	Kandukur
Gangaram	Sirigiripur	Maheswaram
Ghatpalle	Ghatpalle	Maheswaram
Gollor	Gollor	Maheswaram
Gudoor	Gudoor	Kandukur
Gummadavalle	Gummadavalle	Kandukur
Imamguda	Thukkuguda	Maheswaram
Jaithwaram (Khalsa)	Jaithwaram (Khalsa)	Kandukur
Jaithwaram (Maqta)	Jaithwaram (Khalsa)	Kandukur
Kalwakole	Kalwakole Manikyamguda	Maheswaram
Kandukur	Kandukur, Kothaguda	Kandukur
Kollapadkal	Kollapadkal	Maheswaram
Kongar Khurd (A)	Raviryal	Maheswaram
Kothur	Kothur	Kandukur
Lemoor	Lemoor, Agarmiyaguda	Kandukur
Madhapur	Madhapur	Kandukur
Maheswaram	Maheswaram	Maheswaram

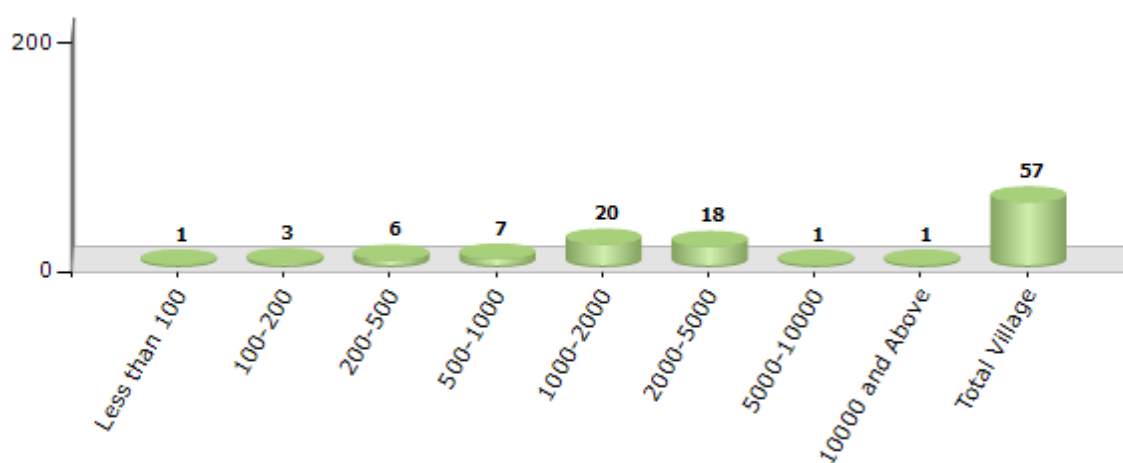
Contd....

Demographics

Number of Villages by Population Size - 2011

Less than 100	100-200	200-500	500-1000	1000-2000	2000-5000	5000-10000	10000 and Above	Total Village
1	3	6	7	20	18	1	1	57

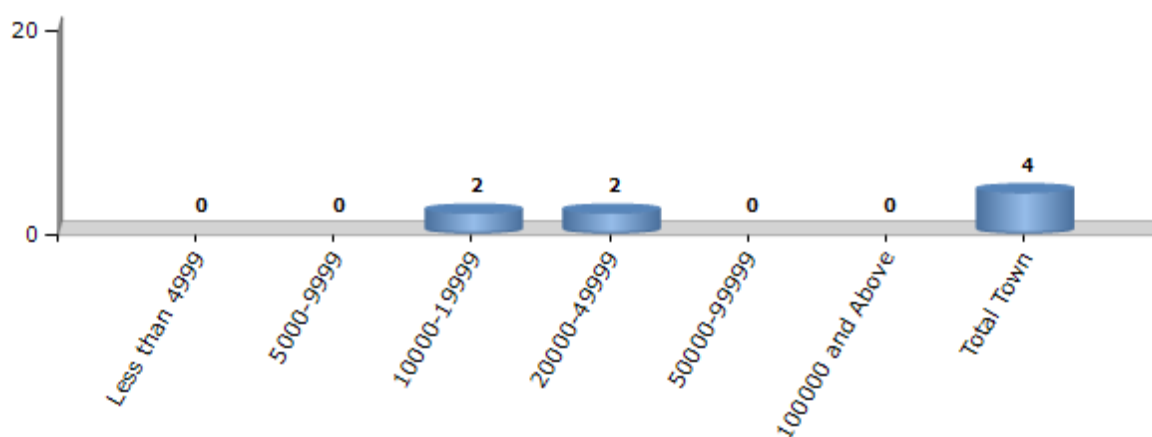
Number of Villages by Population Size - 2011



Number of Towns by Population Size - 2011

Less than 4999	5000-9999	10000-19999	20000-49999	50000-99999	100000 and Above	Total Town
0	0	2	2	0	0	4

Number of Towns by Population Size - 2011



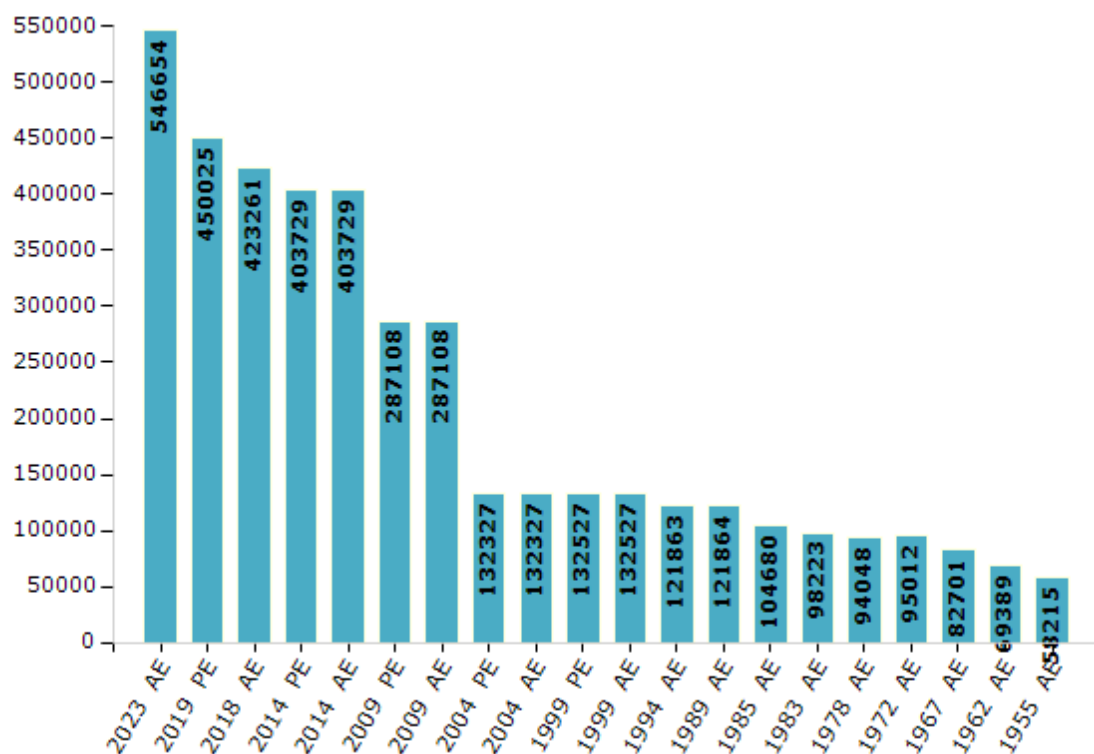
Electoral Features

Electors by Male & Female

Year	Male	Female	Others	Total
2023 AE	281271	265316	67	546654
2019 PE	232189	217781	55	450025
2018 AE	219059	204152	50	423261
2014 PE	212127	191554	48	403729
2014 AE	212127	191554	48	403729
2009 PE	147717	139391	-	287108
2009 AE	147717	139391	-	287108
2004 PE	64351	67976	-	132327
2004 AE	64351	67976	-	132327
1999 PE	66367	66160	-	132527
1999 AE	66367	66160	-	132527

Year	Male	Female	Others	Total
1994 AE	61267	60596	-	121863
1989 AE	61117	60747	-	121864
1985 AE	52092	52588	-	104680
1983 AE	48343	49880	-	98223
1978 AE	46564	47484	-	94048
1972 AE	48804	46208	-	95012
1967 AE	-	-	-	82701
1962 AE	-	-	-	69389
1957 AE	-	-	-	-
1955 AE	-	-	-	58215

Number of Electors



Note : AE : Assembly Election, PE : Assembly Segment of Parliamentary Election

Historical Summary Election Results

Summary Result of Assembly Election - 2014

Candidate Name	Party	Votes	Votes %
Teegala Krishna Reddy	TDP	93305	42.86
Malreddy Ranga Reddy	INC	62521	28.72
Kotha Manohar Reddy	TRS	42517	19.53
Syed Azeez Pasha	CPI	5333	2.45
Dubbaka. Ramchandraiah	CPM	3068	1.41
Devi Prasad. Samudrala	LSP	2864	1.32
Pole Kishtamma	BSP	1133	0.52
L.Shankar Chauhan	IND	807	0.37
Battula Venkatesh Goud	AAP	742	0.34
M.M.Mahaboob Ali	IND	701	0.32
Bussu Chenna Krishna Reddy	IND	685	0.31
Parwaith Malla Reddy	IND	537	0.25
D.Madhavi	PPOI	453	0.21
Syed Layeeq Ali	IND	287	0.13
Megavath Rajender Prasad	IND	273	0.13
Nomula Mallesh	IND	248	0.11
Azam Hussain	IND	173	0.08
Syam Kumar Goud Dusari	MaSP	172	0.08
V. Jaganlal Naik	IND	162	0.07
S. Padmaiah	APRSSP	158	0.07
Mohammed Moin	GaAP	144	0.07
	NOTA	1396	0.64

Polling Station Level Election Results

Number and Name of Polling Stations (PS) (2018 AE)

Number of Polling Stations	Name of Polling Stations	Number of Polling Stations	Name of Polling Stations
1	Saroornagar Ward Office Room No.3,11-1-112 To Plot No.30/A, Bapunagar	22	Indira Mahila Sikshana Bhavan, Cherukuthota Colony, Saroornagar
2	Saroornagar Ward Office Room.2,11-1-81/403 To Plot No.372, Bapunagar	23	Narayana Residential Junior College, Room No.1,Cherku Thota Colony, Saroornagar
3	Saroornagar Ward Office Room No.3,11-1-112 To Plot No.30/A, Bapunagar	24	Narayana Residential Junior College, Room No.1,Cherku Thota Colony, Saroornagar
4	Saroornagar Ward Office Room No.4,11-1-11 To Plot No.275, Bapunagar	25	Eaton Temple High Scholl, East Wing, Room No.1,Saroornagar
5	Saroornagar Ward Office Choudi Room No .5,Saroornagar	26	Eaton Temple High Scholl, East Wing, Room No.1,Saroornagar
6	Sri Vidya Vihar, High School, Behind Ramalayam.,Saroornagar	27	Eaton Temple High Scholl, East Wing, Room No.1,Saroornagar
7	Sri Vidya Vihar, High School, Behind Ramalayam.,Saroornagar	28	Eaton Temple High Scholl, East Wing, Room No.1,Saroornagar
8	Goutham Model School Room No.1,11-11-489/1 To 11-4-150/11, Venkateshwara Colony	29	Eaton Temple High Scholl, East Wing, Room No.1,Saroornagar
9	Goutham Model School Room No.2,11-3-106 To 113, 11-4-1 To 187,	30	Eaton Temple High Scholl, East Wing, Room No.1,Saroornagar
10	Lotus Lap Public School,Room No.2,Saroornagar	31	Victoria Memorialhome Residential School, R.No.1,Saroornagar
11	Lotus Lap Public School,Room No.2,Saroornagar	32	Mandala Parishad Prathamika Patashala, Cherkuthota,Saroornagar
12	Triveni High School,Near Post Office,Saroornagar.,Saroornagar	33	Victoria Memorialhome Residential School, R.No.1,Saroornagar
13	Lotus Lap Public School, Room No.3,Saroornagar	34	Mandala Parishad Prathamika Patashala, Cherkuthota,Saroornagar
14	Adharana High School, Indra Hills, Saroornagar,Saroornagar	35	Lotus Lap Public School,Huda Complex, Room No.2,Saroornagar
15	Goutham Model School Room No 3,Saroornagar	36	Lotus Lap Public School,Huda Complex, Room No.2,Saroornagar
16	Sri Vidya Vihar, High School, Behind Ramalayam, Sa,Saroornagar	37	Lotus Lap Public School,Huda Complex, Room No.2,Saroornagar
17	G H M C ,Saroornagar ,Circle 5,R No. 2, Saroornagar	38	Mandal Parishad Upper Primary School, R.No.1,Bommanagandi, Saroornagar
18	G H M C ,Saroornagar ,Circle 5,R No. 2, Saroornagar	39	Mandal Parishad Upper Primary School, R.No.2,Bommanagandi, Saroornagar
19	G.H.M.C,Saroornagar, Circle 5, Room No.3,Saroornagar	40	Senior Citizen Forum ,Huda Complex,Saroornagar
20	G.H.M.C,Saroornagar, Circle 5, Room No.3,Saroornagar	41	Lotus Lap Public School, Huda Complex, R.No.3,Saroornagar
21	Community Hall, Cherukuthota Colony, Saroornagar,Saroornagar	42	Lotus Lap Public School, Huda Complex, R.No.4,Saroornagar

Contd....

Polling Station Level Election Results

Polling Station-wise Votes Secured by Overall Top Five Parties in Maheswaram Assembly in Assembly Election (AE) under Chevella Parliamentary Constituency in Telangana (2018)

Number of Polling Station	Winner - Patlolla Sabitha Indra Reddy (INC)	Runner-up - Teegala Krishna Reddy (TRS)	3rd - Andela Sriramulu (BJP)	4th - Krishna Reddy (SMFB)	5th - Shekar Ibram (BSP)	NOTA	Other	Total Votes Secured
36	123	119	46	6	3	6	9	312
37	176	106	38	4	0	3	4	331
38	105	191	38	3	2	0	5	344
39	130	163	58	6	2	2	4	365
40	223	186	59	5	2	7	6	488
41	193	166	74	6	1	5	1	446
42	138	105	31	7	2	7	2	292
43	139	169	163	1	0	8	3	483
44	99	86	117	2	0	3	2	309
45	131	142	61	2	0	1	4	341
46	98	96	55	3	0	1	1	254
47	80	89	110	2	0	1	1	283
48	139	87	17	0	0	4	11	258
49	126	132	39	3	0	3	3	306
50	199	176	49	2	0	8	3	437
51	156	135	33	2	1	5	2	334
52	115	123	55	2	1	2	1	299
53	204	182	95	1	0	8	5	495
54	222	255	64	4	1	8	5	559
55	80	64	32	1	0	0	3	180
56	89	106	36	3	0	1	0	235
57	83	76	28	1	0	6	0	194
58	113	136	48	3	0	6	1	307
59	165	185	73	4	0	6	1	434
60	102	121	48	2	2	4	3	282
61	112	120	60	3	0	8	3	306
62	117	119	58	1	0	11	0	306
63	145	159	68	8	0	4	3	387
64	227	216	115	6	2	17	6	589
65	195	195	123	2	1	16	3	535
66	202	183	120	12	1	13	7	538
67	233	203	102	10	3	12	1	564
68	194	236	65	2	2	6	8	513
69	125	168	102	4	1	4	5	409
70	186	219	131	3	0	14	5	558

Contd....

Polling Station Level Election Results

Winner, Runner-up and 3rd Party Position & Winning Margin According to Polling Stations in Maheswaram Assembly in Assembly Election (AE) under Chevella Parliamentary Constituency in Telangana (2018)

Polling Station Number	Winner Party	Winner Votes (%)	Runner-up Party	Runner-up Votes (%)	Winning Margin Votes (%)	Third Party	Third Party Votes (%)	Other Votes (%)
71	INC	190 (38.85)	TRS	188 (38.45)	2 (0.4)	BJP	93 (19.02)	18 (3.68)
72	TRS	97 (44.29)	INC	71 (32.42)	26 (11.87)	BJP	44 (20.09)	7 (3.2)
73	TRS	205 (37.07)	INC	177 (32.01)	28 (5.06)	BJP	155 (28.03)	16 (2.89)
74	INC	106 (49.77)	TRS	84 (39.44)	22 (10.33)	BJP	19 (8.92)	4 (1.88)
75	TRS	131 (46.13)	INC	91 (32.04)	40 (14.09)	BJP	47 (16.55)	15 (5.28)
76	TRS	139 (38.83)	INC	124 (34.64)	15 (4.19)	BJP	75 (20.95)	20 (5.59)
77	TRS	80 (39.6)	INC	70 (34.65)	10 (4.95)	BJP	38 (18.81)	14 (6.93)
78	INC	150 (39.37)	TRS	126 (33.07)	24 (6.3)	BJP	72 (18.9)	33 (8.66)
79	INC	184 (39.07)	TRS	169 (35.88)	15 (3.19)	BJP	101 (21.44)	17 (3.61)
80	INC	129 (39.69)	TRS	129 (39.69)	0 (0)	BJP	58 (17.85)	9 (2.77)
81	INC	123 (53.25)	TRS	78 (33.77)	45 (19.48)	BJP	25 (10.82)	5 (2.16)
82	TRS	133 (44.04)	INC	125 (41.39)	8 (2.65)	BJP	37 (12.25)	7 (2.32)
83	INC	118 (52.21)	TRS	76 (33.63)	42 (18.58)	BJP	27 (11.95)	5 (2.21)
84	TRS	115 (43.89)	INC	101 (38.55)	14 (5.34)	BJP	37 (14.12)	9 (3.44)
85	INC	100 (50)	TRS	67 (33.5)	33 (16.5)	BJP	22 (11)	11 (5.5)
86	TRS	109 (42.41)	INC	107 (41.63)	2 (0.78)	BJP	35 (13.62)	6 (2.33)
87	TRS	123 (39.17)	INC	103 (32.8)	20 (6.37)	BJP	76 (24.2)	12 (3.82)
88	TRS	196 (37.98)	BJP	167 (32.36)	29 (5.62)	INC	111 (21.51)	42 (8.14)
89	TRS	76 (50)	INC	43 (28.29)	33 (21.71)	BJP	20 (13.16)	13 (8.55)
90	TRS	223 (51.26)	INC	100 (22.99)	123 (28.27)	BJP	89 (20.46)	23 (5.29)
91	INC	189 (53.09)	TRS	117 (32.87)	72 (20.22)	BJP	39 (10.96)	11 (3.09)
92	TRS	127 (42.91)	INC	101 (34.12)	26 (8.79)	BJP	54 (18.24)	14 (4.73)
93	TRS	76 (40.43)	INC	72 (38.3)	4 (2.13)	BJP	30 (15.96)	10 (5.32)
94	TRS	217 (47.17)	BJP	141 (30.65)	76 (16.52)	INC	81 (17.61)	21 (4.57)
95	TRS	242 (58.17)	INC	90 (21.63)	152 (36.54)	BJP	63 (15.14)	21 (5.05)
96	TRS	233 (54.57)	INC	86 (20.14)	147 (34.43)	BJP	77 (18.03)	31 (7.26)
97	TRS	222 (53.24)	INC	126 (30.22)	96 (23.02)	BJP	49 (11.75)	20 (4.8)
98	INC	128 (43.99)	TRS	122 (41.92)	6 (2.07)	BJP	32 (11)	9 (3.09)
99	INC	162 (53.29)	TRS	104 (34.21)	58 (19.08)	BJP	34 (11.18)	4 (1.32)
100	TRS	111 (42.53)	INC	93 (35.63)	18 (6.9)	BJP	46 (17.62)	11 (4.21)
101	TRS	336 (52.17)	BJP	141 (21.89)	195 (30.28)	INC	129 (20.03)	38 (5.9)
102	TRS	205 (41)	BJP	142 (28.4)	63 (12.6)	INC	119 (23.8)	34 (6.8)
103	TRS	288 (54.14)	INC	164 (30.83)	124 (23.31)	BJP	53 (9.96)	27 (5.08)
104	TRS	414 (49.94)	INC	249 (30.04)	165 (19.9)	BJP	114 (13.75)	52 (6.27)
105	TRS	409 (54.39)	BJP	155 (20.61)	254 (33.78)	INC	152 (20.21)	36 (4.79)

Contd....

Socio-Economic Amenities - Rural

Access to Education Facilities

Particulars	Number of Villages (% of Population)				
	Available	Not Available	If Not Available (Distance of Nearest Facility)		
			A	B	C
Govt. Primary School	54 (100)	3 (0)	3 (0)	0 (0)	0 (0)
Private Primary School	14 (47)	43 (53)	0 (0)	0 (0)	0 (0)
Govt. Middle School	37 (88)	20 (12)	16 (10)	3 (1)	0 (0)
Private Middle School	11 (43)	46 (57)	1 (0)	0 (0)	0 (0)
Govt. Secondary School	19 (67)	38 (33)	24 (21)	9 (8)	3 (3)
Private Secondary School	5 (24)	52 (76)	1 (0)	0 (0)	1 (1)
Govt. Senior Secondary School	4 (18)	53 (82)	10 (9)	17 (27)	17 (25)
Private Senior Secondary School	3 (20)	54 (80)	5 (8)	2 (3)	1 (1)
Govt. Arts and Science Degree College	0 (0)	57 (100)	0 (0)	0 (0)	12 (30)
Private Arts and Science Degree College	1 (4)	56 (96)	7 (5)	12 (21)	25 (39)
Govt. Engineering College	0 (0)	57 (100)	0 (0)	0 (0)	0 (0)
Private Engineering College	4 (16)	53 (84)	4 (10)	17 (27)	32 (47)
Govt. Medicine College	0 (0)	57 (100)	0 (0)	0 (0)	57 (100)
Private Medicine College	0 (0)	57 (100)	0 (0)	0 (0)	0 (0)
Govt. Management Institute	0 (0)	57 (100)	0 (0)	0 (0)	27 (46)
Private Management Institute	3 (18)	54 (82)	5 (5)	8 (13)	14 (18)
Govt. Polytechnic	0 (0)	57 (100)	0 (0)	0 (0)	57 (100)
Private Polytechnic	0 (0)	57 (100)	0 (0)	0 (0)	0 (0)
Govt. Vocational Training School/ITI	0 (0)	57 (100)	0 (0)	0 (0)	57 (100)
Private Vocational Training School/ITI	0 (0)	57 (100)	0 (0)	0 (0)	0 (0)
Govt. Non Formal Training Centre	0 (0)	57 (100)	0 (0)	0 (0)	57 (100)
Private Non Formal Training Centre	0 (0)	57 (100)	0 (0)	0 (0)	0 (0)
Govt. School For Disabled	1 (4)	56 (96)	7 (5)	12 (21)	37 (70)
Private School For Disabled	0 (0)	57 (100)	0 (0)	0 (0)	0 (0)
Government Others	0 (0)	57 (100)	0 (0)	0 (0)	0 (0)
Private Others	0 (0)	57 (100)	0 (0)	0 (0)	0 (0)

Note : Distance A : Less than 5 km; B : Between 5-10 km; C : 10+ km.; Source : Data Analysis is based on 2011 Census.

DISCLAIMER

The Terms of Use and Disclaimer of Datanet India Private Limited (hereinafter referred to as "Datanet") for use of this analysis report of **Maheswaram Assembly Constituency (Maheswaram Vidhan Sabha)** :-

1. **Assembly Factbook™** is a Registered Trade Mark owned by Datanet.
2. All the maps are sketched and graphical representation only and have not been drawn to the scale and also not to represent the actual geographical area or boundary of the unit.
3. The data for the aforesaid analysis is based on authentic sources and has been culled from the various publications of Census, CSO and NSSO for district and block level data, various central and state government departments, Central & State Elections Commissions and the concerned Returning Officers' releases, Electoral Rolls, Election results and allied publications, internal assessment, surveys, estimates and analysis. Therefore, certain adjustment of data at micro level may have been done to arrive closer to the macro data.
4. Data have been provided on an "As Is" and "As AVAILABLE" basis
5. The colours shown in the maps or diagram and charts of a particular party, alliance or AC are indicative and do not represent them.
6. This publication which includes maps, sheets, graphs and data would be the property under copyright of Datanet only. The user may use these for its internal study, analysis and research purposes. It's public display, re-selling or any commercial uses by the user are not allowed.
7. Datanet has taken due care and caution in compilation and processing of data and allied information, but does not guarantee the accuracy, adequacy or completeness of any information/analysis and will be not responsible for any errors or omissions or for the results obtained from the use of such information/analysis.
8. All the contents for the publication have been culled from various authentic sources and Datanet reasonably believes such sources to be reliable, but does not make any representations, express or implied as to the accuracy or fitness of use of such information. The information or contents of the information/analysis do not constitute advice and should not be relied upon in making (or refraining from making) any decision. Any reliance placed upon the information provided by Datanet is the sole responsibility and strictly at the user's risk.
9. In no event will Datanet be liable for any damages (including, without limitation, damages for loss of business projects, or loss of profits) arising in contract, tort or otherwise from the use of or inability to use any of its contents, or from any action taken (or refrained from being taken) as a result of using the analysis or any of its contents. Datanet its directors, owners, editors, officials, employees, distributor and agents or any associate will not be liable for any errors in the information contained or any consequences arising from the use of the contents of the provided information/analysis.
10. If any provision of these terms and conditions is held invalid or illegal or unenforceable for any reason by any court of competent jurisdiction, such provision shall be severed and the remainder of provisions of the terms and conditions shall continue in full force and effect as if the Term of Use had been executed with the invalid, illegal or unenforceable provision eliminated.
11. If there are any discrepancies in the information provided, please bring it to attention of Datanet for suitable rectification measures.

Buy Online This Complete Book At
Indiastat Publication Book Store

www.indiastatpublications.com

or go directly at

[http://www.indiastatpublications.com/
Assembly_factbook/Telangana/Chevella/ Maheswaram](http://www.indiastatpublications.com/Assembly_factbook/Telangana/Chevella/Maheswaram)

 **india**stat**elections**

ISBN : 978-93-6219-069-7



9 789362 190697