



Telangana

# Assembly Factbook™

Goshamahal Assembly Constituency



Key Electoral Data of Goshamahal  
Assembly Constituency (Vidhan Sabha)

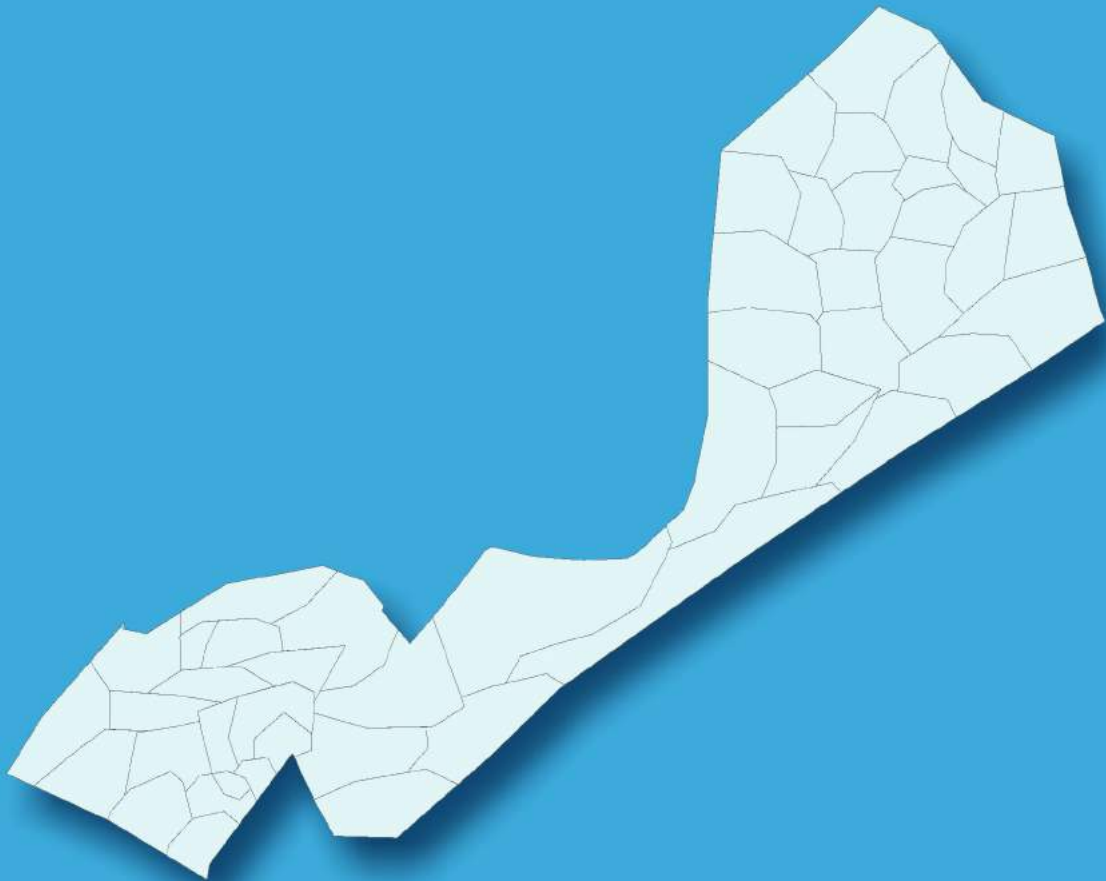


**indiastat**publications

Telangana

# **Assembly Factbook™**

Goshamahal Assembly Constituency



Goshamahal Vidhan Sabha

## **Editor & Director**

Dr. R.K. Thukral

## **Research Editor**

Dr. Shafeeq Rahman

## **Compiled, Researched and Published by Datanet India Pvt. Ltd.**

D-100, 1st Floor,

Okhla Industrial Area, Phase-I,  
New Delhi- 110020.

Ph.: 91-11- 43580781-84

Email : support@indiastatpublications.com

Website : www.indiastatelections.com

## **Online Book Store :**

www.indiastatpublications.com

**Report No. :** AFB/TS-065-0123

**ISBN :** 978-93-5293-071-5

**First Edition :** January, 2018

**Sixth Updated Edition :** January, 2023

**Price :** Rs. 11500/-

US\$ 310

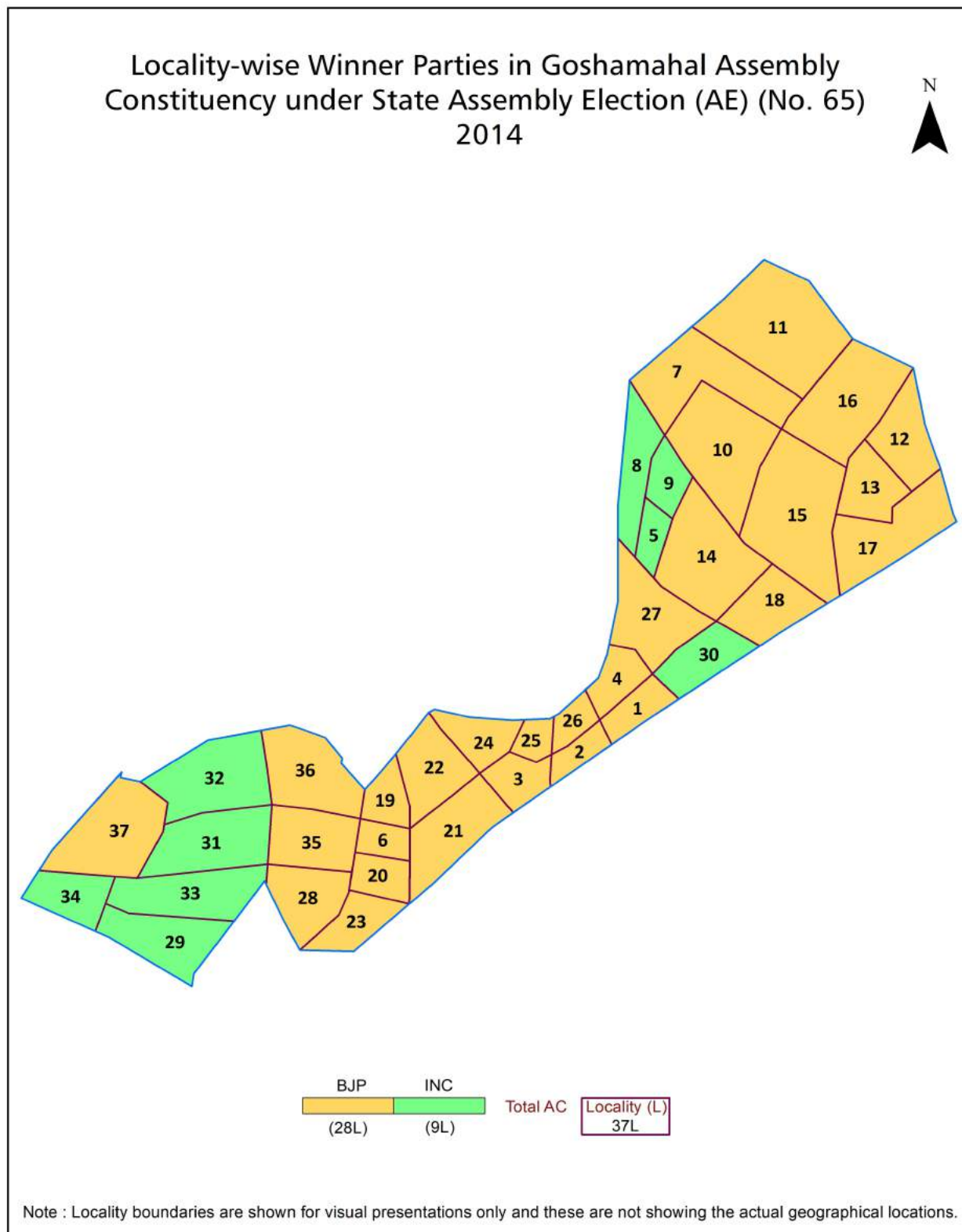
**© Datanet India Pvt. Ltd.**

All rights reserved. No part of this book may be reproduced, stored in a retrieval system or transmitted in any form or by any means, mechanical photocopying, photographing, scanning, recording or otherwise without the prior written permission of the publisher. Please refer to Disclaimer at page no. 181 for the use of this publication.

Printed in India

No.	Particulars	Page No.
	<b>Introduction</b>	
1	Assembly Constituency - (Vidhan Sabha) at a Glance   Features of Assembly as per Delimitation Commission of India (2008)	1-2
	<b>Location and Political Maps</b>	
2	Location Map   Boundaries of Assembly Constituency - (Vidhan Sabha) in District   Boundaries of Assembly Constituency under Parliamentary Constituency - (Lok Sabha)   Locality-wise Winner Parties- 2019-PE, 2018-AE, 2014-PE, 2014-AE, 2009-PE and 2009-AE	3-11
	<b>Administrative Setup (2011)</b>	
3	District   Sub-district   Towns   Villages   Inhabited Villages   Uninhabited Villages   Village Panchayat   Intermediate Panchayat	12
	<b>Demographics (2011)</b>	
4	Population   Households   Rural/Urban Population   Sex Ratio (Total & 0-6 Years)   Religious Population   Social Population   Literacy Rate	13
	<b>Electoral Features</b>	
5	Important Dates of Last Elections Held   Electors by Gender   Service Electors   Voters   Voters Turnout   Polling Stations & Average Number of Electors per Polling Station   Electors by Age Group   Present Elected Representatives	14-19
	<b>Historical Summary Election Results</b>	
6	Vote Share of Major Parties   Winning Margin (Number & Percentage)   Polarity of Parties   Summary Result of Assembly Segment of Parliamentary Election 2019, 2014 and 2009   Summary Result of Assembly Elections 2018, 2014 and 2009	20-29
	<b>Polling Station Level Election Results</b>	
7	Name and Number of Polling Station 2019-PE, 2018-AE, 2014-PE, 2014-AE, 2009-PE and 2009-AE   Polling Station-wise Electors, Voters & Voters Turnout 2019-PE, 2018-AE, 2014-PE, 2014-AE, 2009-PE and 2009-AE   Polling Station wise Elections Results 2019-PE, 2018-AE, 2014-PE, 2014-AE, 2009-PE and 2009-AE	30-176
	<b>Share of Assembly Constituency</b>	
8	Share of Assembly Constituency - (Vidhan Sabha) in State, District and Parliamentary Constituency - (Lok Sabha)	177
9	<b>Abbreviation &amp; Sources</b>	179-180
10	<b>Disclaimer</b>	181

## Location & Political Map

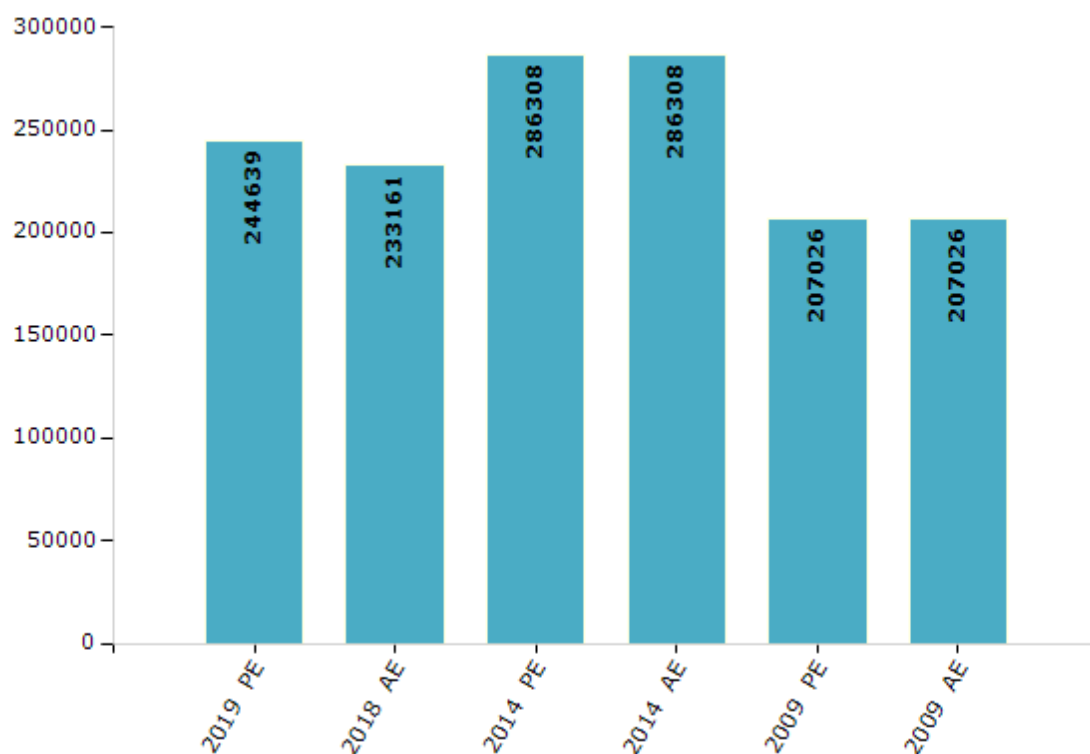


## Electoral Features

### Electors by Male & Female

Year	Male	Female	Others	Total	Year	Male	Female	Others	Total
2019 PE	128871	115747	21	244639	1994 AE	-	-	-	-
2018 AE	123138	110005	18	233161	1989 AE	-	-	-	-
2014 PE	152750	133511	47	286308	1985 AE	-	-	-	-
2014 AE	152750	133511	47	286308	1983 AE	-	-	-	-
2009 PE	107885	99141	-	207026	1978 AE	-	-	-	-
2009 AE	107885	99141	-	207026	1972 AE	-	-	-	-
2004 PE	-	-	-	-	1967 AE	-	-	-	-
2004 AE	-	-	-	-	1962 AE	-	-	-	-
1999 PE	-	-	-	-	1957 AE	-	-	-	-
1999 AE	-	-	-	-	1955 AE	-	-	-	-

Number of Electors



**Note :** AE : Assembly Election, PE : Assembly Segment of Parliamentary Election

## Historical Summary Election Results

### Summary Result of Assembly Election - 2014

Candidate Name	Party	Votes	Votes %
T. Raja Singh	BJP	92757	58.51
M. Mukesh Goud	INC	45964	28.99
Nand Kishore Vyas	IND	7123	4.49
Prem Kumar Dhoot	TRS	6312	3.98
Bapuji	BSP	1690	1.07
Raghavendra Mettu	YSRCP	1337	0.84
Syed Shaheen Shah	IND	587	0.37
Ambika Rani	NBNP	471	0.3
Syed Siddiq Akbar Ali	mmsp	234	0.15
A. Praneeth Reddy	ICSP	223	0.14
Shankar Singh Jamedar	IND	193	0.12
Jogender Gupta	IND	144	0.09
Arvind Singh Panwale	IND	114	0.07
Muraharikar Prashanth	RLD	104	0.07
Milind Raj Singh	IND	100	0.06
Kamsali Nagabhushana Chary	TPS	99	0.06
	NOTA	1076	0.68



## Polling Station Level Election Results

### Number and Name of Polling Stations (PS) (2018 AE)

Number of Polling Stations	Name of Polling Stations	Number of Polling Stations	Name of Polling Stations
1	V.V. College,H.No.5 1 524,Jambagh, Jambagh	22	Govt Boys High School H No. 5 5 405 Gandhi Bhavan,Nampally, Nampally
2	V.V. College,H.No.5 1 524,Jambagh, Jam Bagh	23	Govt Boys High School H No. 5 5 405 Gandhi Bhavan,Nampally, Nampally
3	V.V. College,H.No.5 1 524,Jambagh, Jambagh	24	O/O Asst. Supply Officer, Ciriv, Aphb Block M4,,Ajantha Gate, Nampally, Ajantha Gate
4	V.V. College,H.No.5 1 524,Jambagh, Jambagh	25	O/O Asst. Supply Officer, Ciriv, Aphb Block M4,,Ajantha Gate, Nampally, Ajantha Gate
5	V.V Primary School, H.No.5 1 525,,Jambagh, Jambagh	26	Office Of The Manager Sub Devii, Hmwsb,Hindi Nagar, Hindi Nagar
6	V.V Primary School, H.No.5 1 525,,Jambagh, Jam Bagh	27	Office Of The Manager Sub Devii, Hmwsb,Hindi Nagar, Hindi Nagar
7	V.V Primary School, H.No.5 1 525,,Jambagh, Mozam Jahi Market	28	Gowtham Model School, H.No.5 6 257,Aghapura, Kattal Mandi
8	Govt Social Welfare Hostel, 5 2 429,Jambagh, Mozam Jahi Market	29	Gowtham Model School, H.No.5 6 257,Aghapura, Nampally
9	Govt Social Welfare Hostel, 5 2 429,Jambagh, M.J Market	30	Bharath Nagar Yuvajana Sangam Community Hall Ucd,,Aghapura, Aghapura
10	Goshamahal Baradari Masonic Building, 5 3 297,Goshamahal, Goshamahal	31	New Cambridge School, H.No. 5-6-259/1 Aghapura, Aghapura
11	Goshamahal Baradari Masonic Building, 5 3 297,Goshamahal, Goshamahal	32	Jubilee High School, Ground Floor, H.No.5 6 268/1,Aghapura, Aghapura
12	Govt Primary School Maharajgunj ,,Goshamahal, Goshamahal	33	Jubilee High School, Ground Floor, H.No.5 6 268/1,Aghapura, Aghapura
13	Govt Primary School Maharajgunj ,,Goshamahal, Goshamahal	34	Govt. Jr. College For Girls, Dargasha Kamosh Gate,H.No 5-5-276, Nampally, Nampally
14	Govt Primary School Maharajgunj ,,Goshamahal, Goshamahal	35	Niloufer Public School, 5 5 214/1, Darusalam Road,Nampally, Nampally
15	Diamond Jubilee High School, H.No.5 4 513, Primari Section, Kattal Mandi, Kattal Mandi	36	Niloufer Public School, 5 5 214/1, Darusalam Road,Nampally, Nampally
16	Diamond Jubilee High School, H.No.5 4 513, Primari Section, Kattal Mandi, Kattal Mandi	37	Niloufer Public School, 5 5 214/1, Darusalam Road,Nampally, Nampally
17	Diamond Jubilee High School, H.No.5 4 513, Primari Section, Kattal Mandi, Kattal Mandi	38	Govt Jr College For Girls, H.No.5 5 276,Nampally, Nampally
18	Govt Mam Model Jr College For Girls, Urdu Medium,Nampally, Nampally	39	Gowtham Model School, 5 7 234, Charkandil,Aghapura, Aghapura
19	Govt Mam Model Jr College For Girls, Urdu Medium,Nampally, Nampally	40	Gowtham Model School, 5 7 234, Charkandil,Aghapura, Aghapura
20	Govt Boys High School H No. 5 5 405 Gandhi Bhavan,Nampally, Nampally	41	Anwar Ul Uloom High School For Girls,Nampally Market., Aghapura
21	Govt Boys High School H No. 5 5 405 Gandhi Bhavan,Nampally, Nampally	42	O/O Comm Of Land Revenue 5 8 1,Nampally Station Road, Nampally Station Road

Contd....



## Polling Station Level Election Results

## Polling Station-wise Votes Secured by Overall Top Five Parties in Goshamahal Assembly in Assembly Election (AE) under Hyderabad Parliamentary Constituency in Telangana (2018)

Number of Polling Station	Winner - T. Raja Singh (BJP)	Runner-up - Prem Singh Rathore (TRS)	3rd - M.Mukesh Goud (INC)	4th - Suresh Hasaji (NYP)	5th - Ravi Kumar Jain (IND)	NOTA	Other	Total Votes Secured
36	1	187	119	0	0	0	16	323
37	77	516	148	2	0	1	30	774
38	154	278	260	2	1	2	43	740
39	44	446	237	1	0	1	21	750
40	159	192	137	3	0	0	11	502
41	94	211	320	3	1	2	13	644
42	135	123	130	0	1	4	2	395
43	364	161	91	2	0	2	4	624
44	133	165	144	0	0	5	7	454
45	82	263	276	1	0	1	21	644
46	14	209	155	0	2	3	8	391
47	57	169	178	2	0	7	5	418
48	126	369	265	2	1	7	17	787
49	222	160	153	1	0	9	6	551
50	175	126	130	0	1	5	4	441
51	360	179	51	0	0	7	8	605
52	106	396	110	6	0	1	28	647
53	121	355	150	9	1	6	26	668
54	84	151	181	1	0	4	8	429
55	199	179	217	0	0	4	11	610
56	210	178	229	2	1	9	11	640
57	133	135	147	4	1	3	9	432
58	274	178	182	2	3	6	13	658
59	21	219	240	1	0	1	7	489
60	263	166	153	0	1	0	3	586
61	166	175	343	3	0	6	18	711
62	272	274	217	1	6	5	12	787
63	193	155	125	0	1	8	3	485
64	252	160	199	1	0	7	14	633
65	240	186	139	3	0	9	9	586
66	177	63	59	1	0	2	2	304
67	247	120	71	1	0	5	12	456
68	358	278	144	2	2	6	14	804
69	254	178	167	3	0	3	9	614
70	356	136	117	3	2	12	8	634

Contd....

## Polling Station Level Election Results

**Winner, Runner-up and 3rd Party Position & Winning Margin According to Polling Stations in Goshamahal Assembly in Assembly Election (AE) under Hyderabad Parliamentary Constituency in Telangana (2018)**

Polling Station Number	Winner Party	Winner Votes (%)	Runner-up Party	Runner-up Votes (%)	Winning Margin Votes (%)	Third Party	Third Party Votes (%)	Other Votes (%)
71	BJP	327 (58.71)	TRS	142 (25.49)	185 (33.22)	INC	82 (14.72)	6 (1.08)
72	BJP	265 (55.91)	TRS	113 (23.84)	152 (32.07)	INC	78 (16.46)	18 (3.8)
73	INC	271 (46.72)	TRS	150 (25.86)	121 (20.86)	BJP	140 (24.14)	19 (3.28)
74	BJP	346 (74.41)	TRS	74 (15.91)	272 (58.5)	INC	36 (7.74)	9 (1.94)
75	BJP	385 (52.81)	TRS	205 (28.12)	180 (24.69)	INC	129 (17.7)	10 (1.37)
76	BJP	282 (60.65)	TRS	119 (25.59)	163 (35.06)	INC	53 (11.4)	11 (2.37)
77	BJP	277 (49.64)	TRS	148 (26.52)	129 (23.12)	INC	116 (20.79)	17 (3.05)
78	BJP	303 (55.7)	TRS	118 (21.69)	185 (34.01)	INC	109 (20.04)	14 (2.57)
79	BJP	229 (53.26)	TRS	120 (27.91)	109 (25.35)	INC	68 (15.81)	13 (3.02)
80	BJP	274 (44.05)	INC	212 (34.08)	62 (9.97)	TRS	123 (19.77)	13 (2.09)
81	BJP	377 (52.07)	INC	163 (22.51)	214 (29.56)	TRS	160 (22.1)	24 (3.31)
82	BJP	318 (51.13)	TRS	203 (32.64)	115 (18.49)	INC	74 (11.9)	27 (4.34)
83	BJP	358 (49.11)	TRS	206 (28.26)	152 (20.85)	INC	147 (20.16)	18 (2.47)
84	BJP	349 (47.48)	TRS	205 (27.89)	144 (19.59)	INC	162 (22.04)	19 (2.59)
85	BJP	188 (34.88)	INC	184 (34.14)	4 (0.74)	TRS	157 (29.13)	10 (1.86)
86	BJP	375 (43.5)	TRS	281 (32.6)	94 (10.9)	INC	185 (21.46)	21 (2.44)
87	BJP	174 (53.54)	TRS	92 (28.31)	82 (25.23)	INC	53 (16.31)	6 (1.85)
88	TRS	156 (35.86)	BJP	148 (34.02)	8 (1.84)	INC	124 (28.51)	7 (1.61)
89	BJP	297 (52.75)	TRS	162 (28.77)	135 (23.98)	INC	94 (16.7)	10 (1.78)
90	TRS	236 (38.19)	BJP	190 (30.74)	46 (7.45)	INC	156 (25.24)	36 (5.83)
91	BJP	221 (52.37)	TRS	111 (26.3)	110 (26.07)	INC	69 (16.35)	21 (4.98)
92	BJP	428 (61.06)	INC	136 (19.4)	292 (41.66)	TRS	118 (16.83)	19 (2.71)
93	BJP	101 (35.19)	TRS	89 (31.01)	12 (4.18)	INC	88 (30.66)	9 (3.14)
94	TRS	167 (42.07)	BJP	136 (34.26)	31 (7.81)	INC	79 (19.9)	15 (3.78)
95	BJP	201 (51.94)	TRS	122 (31.52)	79 (20.42)	INC	58 (14.99)	6 (1.55)
96	BJP	473 (57.19)	TRS	220 (26.6)	253 (30.59)	INC	114 (13.78)	20 (2.42)
97	BJP	563 (69.16)	TRS	139 (17.08)	424 (52.08)	INC	68 (8.35)	44 (5.41)
98	BJP	433 (58.2)	TRS	179 (24.06)	254 (34.14)	INC	110 (14.78)	22 (2.96)
99	BJP	238 (48.77)	TRS	145 (29.71)	93 (19.06)	INC	80 (16.39)	25 (5.12)
100	BJP	455 (65.19)	TRS	119 (17.05)	336 (48.14)	INC	111 (15.9)	13 (1.86)
101	BJP	306 (63.35)	TRS	102 (21.12)	204 (42.23)	INC	67 (13.87)	8 (1.66)
102	BJP	444 (55.78)	TRS	192 (24.12)	252 (31.66)	INC	140 (17.59)	20 (2.51)
103	BJP	418 (55.51)	TRS	181 (24.04)	237 (31.47)	INC	140 (18.59)	14 (1.86)
104	BJP	395 (51.03)	INC	184 (23.77)	211 (27.26)	TRS	171 (22.09)	24 (3.1)
105	BJP	351 (56.07)	TRS	148 (23.64)	203 (32.43)	INC	100 (15.97)	27 (4.31)

Contd....

## DISCLAIMER

The Terms of Use and Disclaimer of Datanet India Private Limited (hereinafter referred to as "Datanet") for use of this analysis report of **Goshamahal Assembly Constituency (Goshamahal Vidhan Sabha)** :-

1. **Assembly Factbook™** is a Registered Trade Mark owned by Datanet.
2. All the maps are sketched and graphical representation only and have not been drawn to the scale and also not to represent the actual geographical area or boundary of the unit.
3. The data for the aforesaid analysis is based on authentic sources and has been culled from the various publications of Census, CSO and NSSO for district and block level data, various central and state government departments, Central & State Elections Commissions and the concerned Returning Officers' releases, Electoral Rolls, Election results and allied publications, internal assessment, surveys, estimates and analysis. Therefore, certain adjustment of data at micro level may have been done to arrive closer to the macro data.
4. Data have been provided on an "As Is" and "As AVAILABLE" basis
5. The colours shown in the maps or diagram and charts of a particular party, alliance or AC are indicative and do not represent them.
6. This publication which includes maps, sheets, graphs and data would be the property under copyright of Datanet only. The user may use these for its internal study, analysis and research purposes. It's public display, re-selling or any commercial uses by the user are not allowed.
7. Datanet has taken due care and caution in compilation and processing of data and allied information, but does not guarantee the accuracy, adequacy or completeness of any information/analysis and will be not responsible for any errors or omissions or for the results obtained from the use of such information/analysis.
8. All the contents for the publication have been culled from various authentic sources and Datanet reasonably believes such sources to be reliable, but does not make any representations, express or implied as to the accuracy or fitness of use of such information. The information or contents of the information/analysis do not constitute advice and should not be relied upon in making (or refraining from making) any decision. Any reliance placed upon the information provided by Datanet is the sole responsibility and strictly at the user's risk.
9. In no event will Datanet be liable for any damages (including, without limitation, damages for loss of business projects, or loss of profits) arising in contract, tort or otherwise from the use of or inability to use any of its contents, or from any action taken (or refrained from being taken) as a result of using the analysis or any of its contents. Datanet its directors, owners, editors, officials, employees, distributor and agents or any associate will not be liable for any errors in the information contained or any consequences arising from the use of the contents of the provided information/analysis.
10. If any provision of these terms and conditions is held invalid or illegal or unenforceable for any reason by any court of competent jurisdiction, such provision shall be severed and the remainder of provisions of the terms and conditions shall continue in full force and effect as if the Term of Use had been executed with the invalid, illegal or unenforceable provision eliminated.
11. If there are any discrepancies in the information provided, please bring it to attention of Datanet for suitable rectification measures.

**Buy Online This Complete Book At**  
**Datanet India eBooks Store**

[www.indiastatpublications.com](http://www.indiastatpublications.com)

or go directly at

[http://www.indiastatpublications.com/  
Assembly\\_factbook/Telangana/Hyderabad/ Goshamahal](http://www.indiastatpublications.com/Assembly_factbook/Telangana/Hyderabad/Goshamahal)

 **indiastat**elections

ISBN : 978-93-5293-071-5



9 789352 930715