



Telangana

# Assembly Factbook™

Choppadandi Assembly Constituency



Key Electoral Data of Choppadandi  
Assembly Constituency (Vidhan Sabha)



indiastatpublications

Telangana

# **Assembly Factbook™**

Choppadandi Assembly Constituency



Choppadandi Vidhan Sabha

## **Editor & Director**

Dr. R.K. Thukral

## **Research Editor**

Dr. Shafeeq Rahman

## **Compiled, Researched and Published by Datanet India Pvt. Ltd.**

D-100, 1st Floor,

Okhla Industrial Area, Phase-I,  
New Delhi- 110020.

Ph.: 91-11- 43580781-84

Email : support@indiastatpublications.com

Website : www.indiastatelections.com

## **Online Book Store :**

www.indiastatpublications.com

**Report No. :** AFB/TS-027-0123

**ISBN :** 978-93-5293-063-0

**First Edition :** January, 2018

**Sixth Updated Edition :** January, 2023

**Price :** Rs. 11500/-

US\$ 310

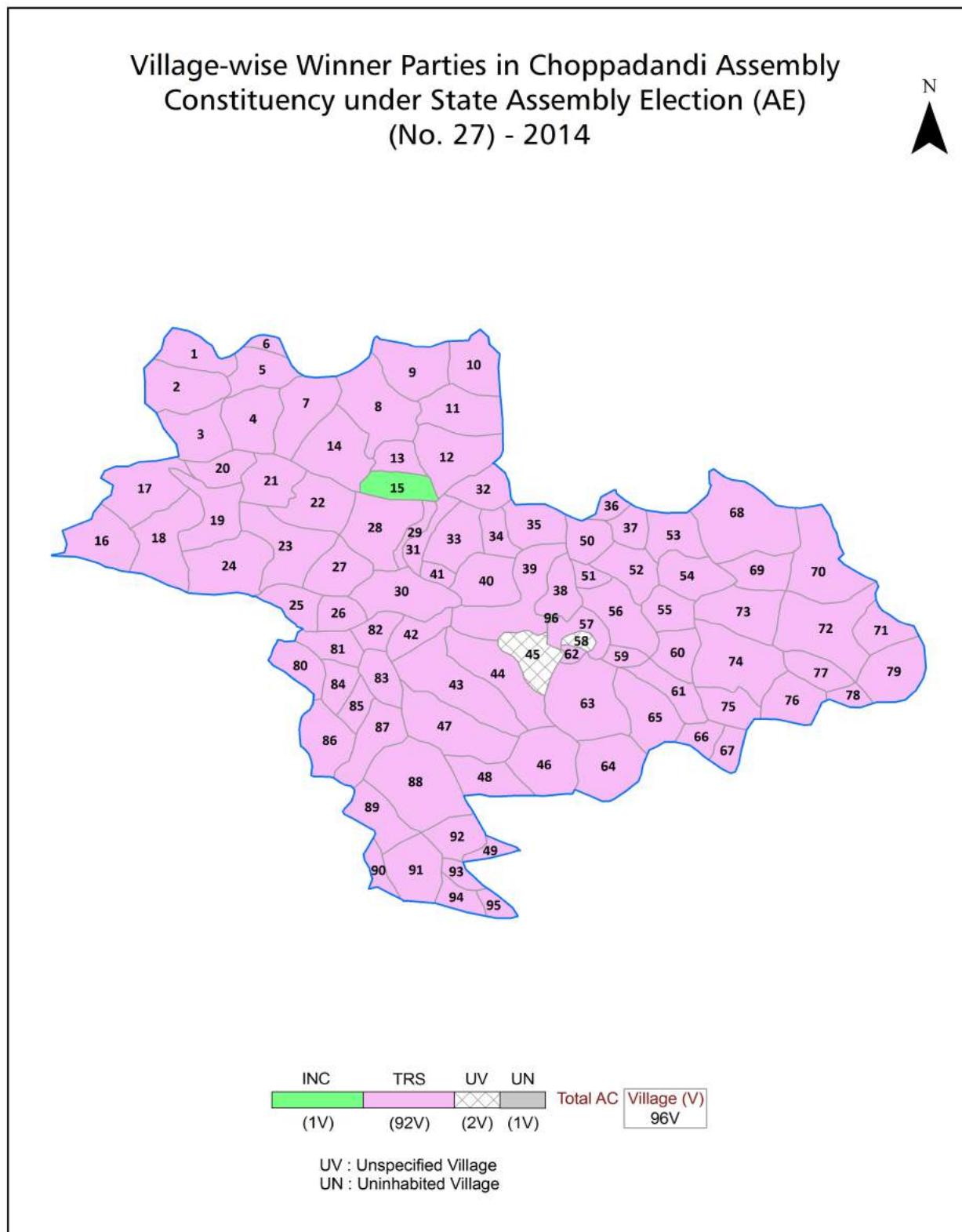
**© Datanet India Pvt. Ltd.**

All rights reserved. No part of this book may be reproduced, stored in a retrieval system or transmitted in any form or by any means, mechanical photocopying, photographing, scanning, recording or otherwise without the prior written permission of the publisher. Please refer to Disclaimer at page no. 240 for the use of this publication.

Printed in India

No.	Particulars	Page No.
	<b>Introduction</b>	
1	Assembly Constituency - (Vidhan Sabha) at a Glance   Features of Assembly as per Delimitation Commission of India (2008)	1-2
	<b>Location and Political Maps</b>	
2	Location Map   Boundaries of Assembly Constituency - (Vidhan Sabha) in District   Boundaries of Assembly Constituency under Parliamentary Constituency - (Lok Sabha)   Village-wise Winner Parties- 2019-PE, 2018-AE, 2014-PE, 2014-AE, 2009-PE and 2009-AE	3-11
	<b>Administrative Setup (2011)</b>	
3	District   Sub-district   Towns   Villages   Inhabited Villages   Uninhabited Villages   Village Panchayat   Intermediate Panchayat	12-18
	<b>Demographics (2011)</b>	
4	Population   Households   Rural/Urban Population   Villages by Population Size   Sex Ratio (Total & 0-6 Years)   Religious Population   Social Population   Literacy Rate	19-20
	<b>Electoral Features</b>	
5	Important Dates of Last Elections Held   Electors by Gender   Service Electors   Voters   Voters Turnout   Polling Stations & Average Number of Electors per Polling Station   Electors by Age Group   Present Elected Representatives	21-26
	<b>Historical Summary Election Results</b>	
6	Vote Share of Major Parties   Winning Margin (Number & Percentage)   Polarity of Parties   Summary Result of Assembly Segment of Parliamentary Election 2019, 2014, 2009, 2004 and 1999   Summary Result of Assembly Elections 2018, 2014, 2009, 2004, 1999, 1994, 1989, 1985, 1983, 1978, 1962 and 1957	27-47
	<b>Polling Station Level Election Results</b>	
7	Name and Number of Polling Station 2019-PE, 2018-AE, 2014-PE, 2014-AE, 2009-PE and 2009-AE   Polling Station-wise Electors, Voters & Voters Turnout 2019-PE, 2018-AE, 2014-PE, 2014-AE, 2009-PE and 2009-AE   Polling Station wise Elections Results 2019-PE, 2018-AE, 2014-PE, 2014-AE, 2009-PE and 2009-AE	48-220
	<b>Share of Assembly Constituency</b>	
8	Share of Assembly Constituency - (Vidhan Sabha) in State, District and Parliamentary Constituency - (Lok Sabha)	221
	<b>Socio-Economic Amenities (2011)</b>	
9	Access to Administrative Units   Agricultural, Manufacturing and Industrial Commodities   Demographic Indicators   Education   Health & Manpower   Drinking Water Supply   Sanitation   Entertainment and Recreations Infrastructure   Power   Food Allocation Distribution and Marketing of Agriculture Commodities Infrastructure   Transport and Road Infrastructure   Communication   Banking and Financial Services   Land Use   Irrigation Source	223-237
10	<b>Abbreviation &amp; Sources</b>	238-239
11	<b>Disclaimer</b>	240

## Location & Political Map



## Administrative Setup

### List of Village Panchayat & Intermediate Panchayat (Block) Name - 2011

Village Name	Village Panchayat Name	Intermediate Panchayat Name
Achampalle	Achampalle	Gangadhara
Ananthapalle	Ananthapalle	Boinpalle
Arnakonda	Arnakonda	Choppadandi
Balwanthapur	Balwanthapur	Mallial
Bhupalapatnam	Bhupalapatnam	Choppadandi
Boinpalle	Boinpalle & Ramannapet	Boinpalle
Burgupalle	Burgupalle	Gangadhara
Burgupalle	Burgupalle	Boinpalle
Chakunta	Chakunta	Choppadandi
Cheppial	Cheppial	Kodimial
Chippakurthi	Chippakurthi & Ramachandrapur	Ramadugu
Chityalpalle	Chityalpalle & Mangalapalle	Choppadandi
Choppadandi	Choppadandi	Choppadandi
Dathojipet	Dathojipet	Ramadugu
Deshrajpalle	Deshrajpalle	Ramadugu
Dundrapalle	Dundrapalle	Boinpalle
Gangadhara	Laxmidevipalle	Gangadhara
Garsekurthi	Garsekurthi, Kacharam & Tadijerry	Gangadhara
Gattuboothkur	Gattuboothkur & Himmathnagar	Gangadhara
Gopalraopet	Gopalraopet	Ramadugu
Gorregundam	Maddutla	Mallial
Gourapur	Gourapur, Nematikonda & Narsimlapalle	Kodimial
Gumlapur	Gumlapur	Choppadandi
Gundi	Gundi & Gopalraopet	Ramadugu
Islampur	Islampur	Gangadhara
Kachireddipalle	Kachireddipalle	Gangadhara
Katnepalle	Katnepalle	Choppadandi
Kistapur	Kistapur	Ramadugu
Kodimial	Kodimial & Ramakistapur	Kodimial

Contd....

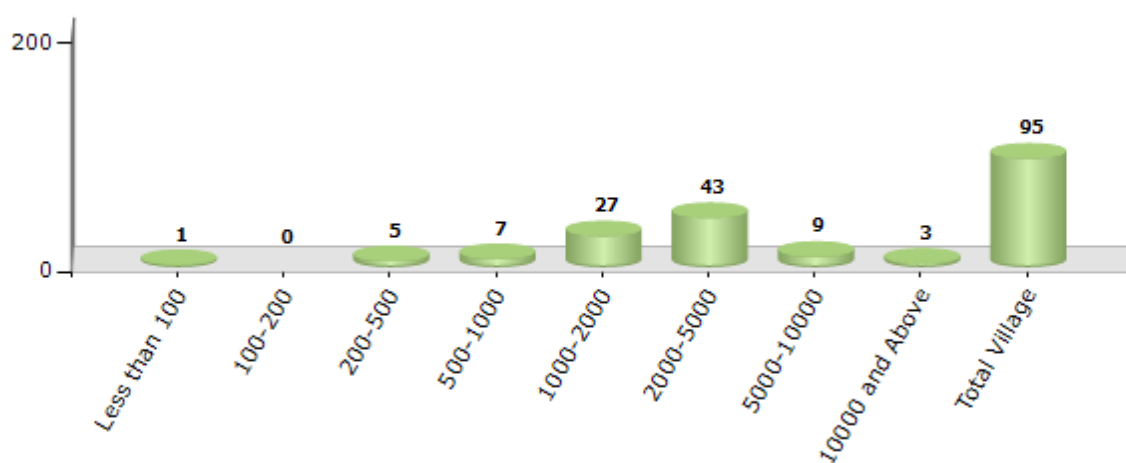


## Demographics

### Number of Villages by Population Size - 2011

Less than 100	100-200	200-500	500-1000	1000-2000	2000-5000	5000-10000	10000 and Above	Total Village
1	0	5	7	27	43	9	3	95

Number of Villages by Population Size - 2011

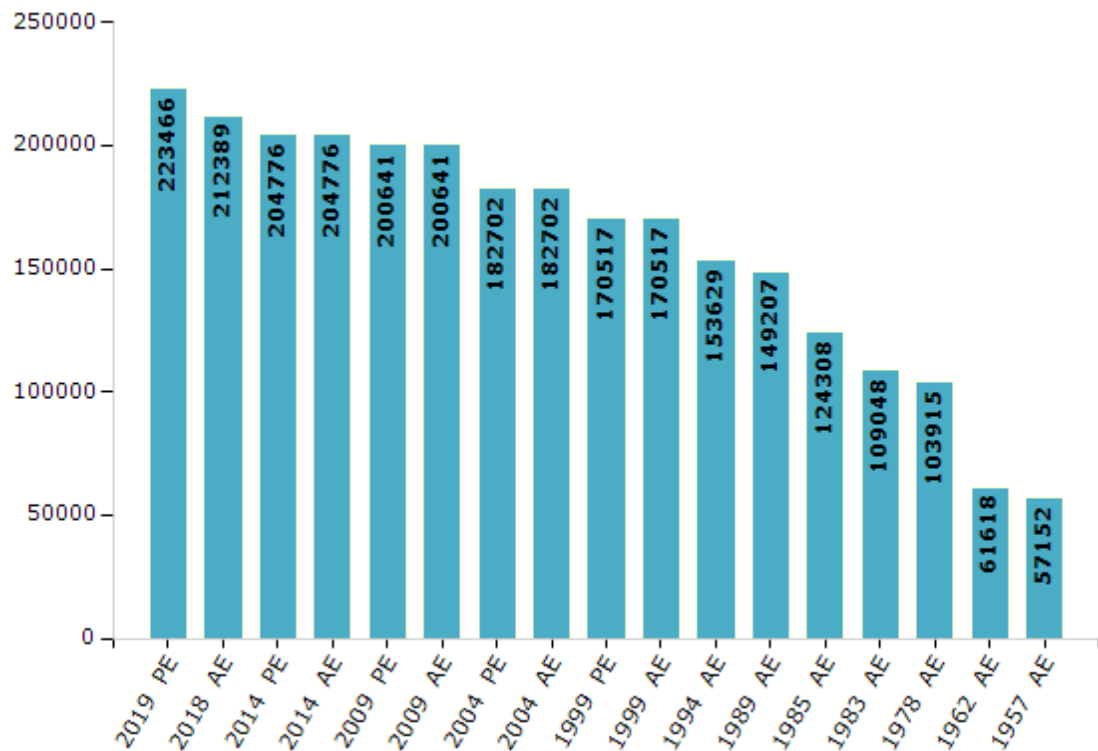


## Electoral Features

### Electors by Male & Female

Year	Male	Female	Others	Total	Year	Male	Female	Others	Total
2019 PE	109572	113891	3	223466	1994 AE	77097	76532	-	153629
2018 AE	104355	108031	3	212389	1989 AE	75180	74027	-	149207
2014 PE	101661	103108	7	204776	1985 AE	62714	61594	-	124308
2014 AE	101661	103108	7	204776	1983 AE	54873	54175	-	109048
2009 PE	99749	100892	-	200641	1978 AE	52712	51203	-	103915
2009 AE	99749	100892	-	200641	1972 AE	-	-	-	-
2004 PE	91667	91035	-	182702	1967 AE	-	-	-	-
2004 AE	91667	91035	-	182702	1962 AE	-	-	-	61618
1999 PE	85695	84822	-	170517	1957 AE	-	-	-	57152
1999 AE	85695	84822	-	170517	1955 AE	-	-	-	-

Number of Electors



**Note :** AE : Assembly Election, PE : Assembly Segment of Parliamentary Election



## Historical Summary Election Results

### Summary Result of Assembly Election - 2014

Candidate Name	Party	Votes	Votes %
Bodiga Shobha	TRS	86841	58.13
Suddala Devaiah	INC	31860	21.33
Medipally Sathyam	TDP	13104	8.77
Bandapalli Rajaiah	MaSP	7199	4.82
Mohan Durgam	RPI(A)	1910	1.28
Jannu Jayaraj	BSP	1806	1.21
Malyala Prathap	YSRCP	932	0.62
Bollampalli Ailaiah	IND	846	0.57
Bhakthu Saraiah	PRBP	729	0.49
Chiluka Lingaiah	MCPI	626	0.42
Thadagonda Satyaraj Varma	AIFB	608	0.41
Anjaiah Thalla	IND	494	0.33
Kannam Raghu	IND	396	0.27
Swamy Janapatla	IND	388	0.26
Cherla Laxman	IND	345	0.23
Chelimalla Laxmikantham @ Sunil	IND	318	0.21
	NOTA	993	0.66

## Polling Station Level Election Results

### Number and Name of Polling Stations (PS) (2018 AE)

Number of Polling Stations	Name of Polling Stations	Number of Polling Stations	Name of Polling Stations
1	Primary School. Sarwareddipalli,Sarwareddipalli	22	Zilla Parishad High School (South Wing),Kurikayala
2	UPS Sarwareddipalli,Sarwareddipalli	23	Zilla Parishad High School (South Wing),Kurikyal
3	Upperprimary. Narsimhulpalli,Narsimhulpalli	24	Primary School Kurikayala,Kurikayala
4	ZPHS Burgupalli,Burgupalli	25	Upper Primary School Kondannapalli,Kondannapalli
5	Primary School Burgupalli (P),Burgupalli	26	Zilla Parishad High School,Mallapoor
6	Prathamika Unntha Patashala, Kodayapalli,Kodayapalli	27	Zilla Parishad High School Mallapur,Mallapur
7	Upper Primary School.,(Narth Wing),Ryalapalli	28	Primary School Gopalraopalli,Gopalraopalli
8	Uppar Primary School(South Wing),Ryalapalli	29	Zilla Parishad High School Uppara Malyala (West),Upparmalyal
9	Primary School Kachireddipalli,Kachireddipalli	30	Zilla Parishad High School (West Wing),Upparmalyal
10	Upper Primary School Venkatayapalli,Venkatayapalli	31	Primary School Upparmalyal,Upparmalyal
11	Upper Primary School (West Wing),Narayanapur	32	Primary School Rangaraopalli,Rangaraopalli
12	Uppar Primary School(East Wing),Narayanpur H/O Cherlapalli	33	Zilla Parishad High School,Gattubhuthkur
13	Primary School,Islampur	34	Zilla Parishad High School,Gattubhuthkur
14	Primari School (North Wing),Laxmidevpalle	35	Primary School. Gattubhuthkur,Gattubhuthkur
15	Primary School(South Wing),Laxmidevipalli	36	Upper Primary School. Himmatnagar,Himmat Ngar
16	Gramapanchayat Office, Gangadhara,Gangadhara	37	Zilla Parishad High School (South Wing),Garshakurti
17	Z.P.H.S. Gangadhara,Gangadhara	38	Zilla Parishad High School (South Wing),Garshakurthy
18	Primary School Gangadhara,Gangadhara	39	Primary School Garshakurti,Garshakurti
19	Primary School Mangapeta H/O Ganadhara,Mangapeta H/O Ganadhara	40	Primary School,Garshakurthy
20	Upper Primary School,Nagireddipoor	41	Upper Primary School Kasaram,Kasaram H/O Garshakurthi
21	Upper Primary School Nagireddipur,Nagireddipur	42	Primary School,Tadigerri H/O Garshakurthy

Contd....

## Polling Station Level Election Results

### Polling Station-wise Votes Secured by Overall Top Five Parties in Choppadandi Assembly in Assembly Election (AE) under Karimnagar Parliamentary Constituency in Telangana (2018)

Number of Polling Station	Winner - Ravi Shankar Sunke (TRS)	Runner-up - Medipally Sathyam (INC)	3rd - Bodiga Shobha Galanna (BJP)	4th - Dasari Vidyasagar (IND)	5th - Boddu Narsaiah (IND)	NOTA	Other	Total Votes Secured
36	605	121	40	8	17	16	28	835
37	649	165	13	11	13	11	44	906
38	485	220	20	12	3	9	13	762
39	484	154	43	5	4	10	11	711
40	420	160	35	10	7	9	27	668
41	380	81	22	13	13	8	15	532
42	516	146	64	13	7	8	36	790
43	327	369	65	7	12	5	56	841
44	181	146	50	3	4	4	17	405
45	265	151	37	5	3	8	17	486
46	242	151	25	2	3	12	10	445
47	277	123	111	6	6	7	20	550
48	320	234	117	8	10	13	26	728
49	433	214	25	4	4	10	19	709
50	244	110	21	5	2	2	13	397
51	205	258	76	5	1	2	8	555
52	252	224	41	4	2	10	26	559
53	315	240	53	5	8	12	19	652
54	214	292	77	11	3	10	16	623
55	447	195	25	13	6	2	24	712
56	438	153	63	16	13	10	26	719
57	322	239	56	11	8	5	26	667
58	231	183	17	6	6	4	16	463
59	263	175	75	5	8	5	28	559
60	254	207	37	3	7	12	41	561
61	190	216	25	4	7	5	42	489
62	501	219	67	6	3	6	30	832
63	168	123	27	6	6	2	14	346
64	350	271	104	10	11	8	28	782
65	335	127	55	5	4	7	11	544
66	254	148	34	0	3	4	16	459
67	489	127	43	14	10	7	57	747
68	489	168	40	6	8	16	38	765
69	114	229	60	2	7	8	17	437
70	453	192	136	7	11	10	51	860

Contd....

## Polling Station Level Election Results

**Winner, Runner-up and 3rd Party Position & Winning Margin According to Polling Stations in Choppadandi Assembly in Assembly Election (AE) under Karimnagar Parliamentary Constituency in Telangana (2018)**

Polling Station Number	Winner Party	Winner Votes (%)	Runner-up Party	Runner-up Votes (%)	Winning Margin Votes (%)	Third Party	Third Party Votes (%)	Other Votes (%)
71	TRS	290 (53.11)	BJP	174 (31.87)	116 (21.24)	INC	22 (4.03)	60 (10.99)
72	INC	440 (53.66)	TRS	324 (39.51)	116 (14.15)	BJP	32 (3.9)	24 (2.93)
73	TRS	381 (56.78)	INC	184 (27.42)	197 (29.36)	BJP	47 (7)	59 (8.79)
74	TRS	436 (54.84)	INC	254 (31.95)	182 (22.89)	BJP	49 (6.16)	56 (7.04)
75	TRS	212 (54.64)	INC	123 (31.7)	89 (22.94)	BJP	13 (3.35)	40 (10.31)
76	TRS	157 (44.6)	INC	94 (26.7)	63 (17.9)	BJP	78 (22.16)	23 (6.53)
77	TRS	367 (52.88)	INC	177 (25.5)	190 (27.38)	BJP	78 (11.24)	72 (10.37)
78	TRS	355 (60.07)	INC	154 (26.06)	201 (34.01)	BJP	44 (7.45)	38 (6.43)
79	TRS	269 (60.59)	INC	135 (30.41)	134 (30.18)	BJP	26 (5.86)	14 (3.15)
80	TRS	543 (63.29)	INC	190 (22.14)	353 (41.15)	BJP	64 (7.46)	61 (7.11)
81	TRS	405 (49.51)	INC	297 (36.31)	108 (13.2)	BJP	72 (8.8)	44 (5.38)
82	TRS	208 (47.82)	INC	179 (41.15)	29 (6.67)	BJP	16 (3.68)	32 (7.36)
83	INC	341 (48.44)	TRS	286 (40.63)	55 (7.81)	BJP	38 (5.4)	39 (5.54)
84	TRS	452 (64.2)	INC	171 (24.29)	281 (39.91)	BJP	41 (5.82)	40 (5.68)
85	TRS	196 (57.31)	INC	89 (26.02)	107 (31.29)	BJP	38 (11.11)	19 (5.56)
86	TRS	187 (49.87)	INC	118 (31.47)	69 (18.4)	BJP	28 (7.47)	42 (11.2)
87	TRS	572 (64.78)	INC	151 (17.1)	421 (47.68)	BJP	107 (12.12)	53 (6)
88	TRS	383 (43.92)	INC	321 (36.81)	62 (7.11)	BJP	119 (13.65)	49 (5.62)
89	TRS	660 (65.8)	INC	147 (14.66)	513 (51.14)	BJP	111 (11.07)	85 (8.47)
90	TRS	340 (52.07)	INC	173 (26.49)	167 (25.58)	BJP	89 (13.63)	51 (7.81)
91	TRS	438 (58.87)	INC	220 (29.57)	218 (29.3)	BJP	54 (7.26)	32 (4.3)
92	TRS	289 (58.27)	INC	138 (27.82)	151 (30.45)	BJP	37 (7.46)	32 (6.45)
93	TRS	448 (47.01)	INC	275 (28.86)	173 (18.15)	BJP	125 (13.12)	105 (11.02)
94	TRS	445 (55.01)	INC	156 (19.28)	289 (35.73)	BJP	92 (11.37)	116 (14.34)
95	TRS	488 (65.07)	INC	110 (14.67)	378 (50.4)	BJP	96 (12.8)	56 (7.47)
96	TRS	337 (41)	INC	292 (35.52)	45 (5.48)	BJP	126 (15.33)	67 (8.15)
97	TRS	293 (37.86)	BJP	261 (33.72)	32 (4.14)	INC	186 (24.03)	34 (4.39)
98	TRS	324 (52.77)	BJP	121 (19.71)	203 (33.06)	INC	110 (17.92)	59 (9.61)
99	TRS	447 (59.52)	BJP	124 (16.51)	323 (43.01)	INC	118 (15.71)	62 (8.26)
100	TRS	374 (51.87)	INC	191 (26.49)	183 (25.38)	BJP	128 (17.75)	28 (3.88)
101	TRS	352 (54.4)	INC	141 (21.79)	211 (32.61)	BJP	107 (16.54)	47 (7.26)
102	INC	407 (49.88)	TRS	313 (38.36)	94 (11.52)	BJP	43 (5.27)	53 (6.5)
103	TRS	236 (45.83)	INC	218 (42.33)	18 (3.5)	BJP	29 (5.63)	32 (6.21)
104	INC	449 (46.53)	TRS	378 (39.17)	71 (7.36)	BJP	75 (7.77)	63 (6.53)
105	INC	428 (46.27)	TRS	337 (36.43)	91 (9.84)	BJP	68 (7.35)	92 (9.95)

Contd....

## Socio-Economic Amenities - Rural

### Access to Education Facilities

Particulars	Number of Villages (% of Population)				
	Available	Not Available	If Not Available (Distance of Nearest Facility)		
			A	B	C
Govt. Primary School	95 (100)	0 (0)	0 (0)	0 (0)	0 (0)
Private Primary School	20 (39)	75 (61)	0 (0)	0 (0)	0 (0)
Govt. Middle School	73 (91)	22 (9)	14 (6)	7 (2)	0 (0)
Private Middle School	17 (34)	78 (66)	0 (0)	0 (0)	0 (0)
Govt. Secondary School	49 (76)	46 (24)	29 (16)	16 (8)	0 (0)
Private Secondary School	16 (36)	79 (64)	0 (0)	0 (0)	0 (0)
Govt. Senior Secondary School	4 (17)	91 (83)	14 (14)	58 (52)	17 (14)
Private Senior Secondary School	3 (7)	92 (93)	0 (0)	0 (0)	0 (0)
Govt. Arts and Science Degree College	1 (6)	94 (94)	5 (5)	20 (18)	52 (53)
Private Arts and Science Degree College	1 (3)	94 (97)	0 (0)	10 (10)	6 (4)
Govt. Engineering College	0 (0)	95 (100)	0 (0)	0 (0)	0 (0)
Private Engineering College	0 (0)	95 (100)	0 (0)	4 (4)	91 (96)
Govt. Medicine College	0 (0)	95 (100)	0 (0)	0 (0)	0 (0)
Private Medicine College	0 (0)	95 (100)	0 (0)	2 (2)	93 (98)
Govt. Management Institute	0 (0)	95 (100)	0 (0)	0 (0)	0 (0)
Private Management Institute	0 (0)	95 (100)	2 (3)	10 (8)	83 (89)
Govt. Polytechnic	0 (0)	95 (100)	0 (0)	2 (2)	93 (98)
Private Polytechnic	0 (0)	95 (100)	0 (0)	0 (0)	0 (0)
Govt. Vocational Training School/ITI	0 (0)	95 (100)	0 (0)	14 (14)	81 (86)
Private Vocational Training School/ITI	0 (0)	95 (100)	0 (0)	0 (0)	0 (0)
Govt. Non Formal Training Centre	1 (1)	94 (99)	0 (0)	13 (13)	81 (86)
Private Non Formal Training Centre	0 (0)	95 (100)	0 (0)	0 (0)	0 (0)
Govt. School For Disabled	0 (0)	95 (100)	0 (0)	2 (2)	93 (98)
Private School For Disabled	0 (0)	95 (100)	0 (0)	0 (0)	0 (0)
Government Others	0 (0)	95 (100)	0 (0)	0 (0)	0 (0)
Private Others	0 (0)	95 (100)	0 (0)	0 (0)	0 (0)

Note : Distance A : Less than 5 km; B : Between 5-10 km; C : 10+ km.; Source : Data Analysis is based on 2011 Census.

## DISCLAIMER

The Terms of Use and Disclaimer of Datanet India Private Limited (hereinafter referred to as "Datanet") for use of this analysis report of **Choppadandi Assembly Constituency (Choppadandi Vidhan Sabha)** :-

1. **Assembly Factbook™** is a Registered Trade Mark owned by Datanet.
2. All the maps are sketched and graphical representation only and have not been drawn to the scale and also not to represent the actual geographical area or boundary of the unit.
3. The data for the aforesaid analysis is based on authentic sources and has been culled from the various publications of Census, CSO and NSSO for district and block level data, various central and state government departments, Central & State Elections Commissions and the concerned Returning Officers' releases, Electoral Rolls, Election results and allied publications, internal assessment, surveys, estimates and analysis. Therefore, certain adjustment of data at micro level may have been done to arrive closer to the macro data.
4. Data have been provided on an "As Is" and "As AVAILABLE" basis
5. The colours shown in the maps or diagram and charts of a particular party, alliance or AC are indicative and do not represent them.
6. This publication which includes maps, sheets, graphs and data would be the property under copyright of Datanet only. The user may use these for its internal study, analysis and research purposes. It's public display, re-selling or any commercial uses by the user are not allowed.
7. Datanet has taken due care and caution in compilation and processing of data and allied information, but does not guarantee the accuracy, adequacy or completeness of any information/analysis and will be not responsible for any errors or omissions or for the results obtained from the use of such information/analysis.
8. All the contents for the publication have been culled from various authentic sources and Datanet reasonably believes such sources to be reliable, but does not make any representations, express or implied as to the accuracy or fitness of use of such information. The information or contents of the information/analysis do not constitute advice and should not be relied upon in making (or refraining from making) any decision. Any reliance placed upon the information provided by Datanet is the sole responsibility and strictly at the user's risk.
9. In no event will Datanet be liable for any damages (including, without limitation, damages for loss of business projects, or loss of profits) arising in contract, tort or otherwise from the use of or inability to use any of its contents, or from any action taken (or refrained from being taken) as a result of using the analysis or any of its contents. Datanet its directors, owners, editors, officials, employees, distributor and agents or any associate will not be liable for any errors in the information contained or any consequences arising from the use of the contents of the provided information/analysis.
10. If any provision of these terms and conditions is held invalid or illegal or unenforceable for any reason by any court of competent jurisdiction, such provision shall be severed and the remainder of provisions of the terms and conditions shall continue in full force and effect as if the Term of Use had been executed with the invalid, illegal or unenforceable provision eliminated.
11. If there are any discrepancies in the information provided, please bring it to attention of Datanet for suitable rectification measures.

**Buy Online This Complete Book At**  
**Datanet India eBooks Store**

[www.indiastatpublications.com](http://www.indiastatpublications.com)

or go directly at

[http://www.indiastatpublications.com/  
Assembly\\_factbook/Telangana/Karimnagar/Choppadandi](http://www.indiastatpublications.com/Assembly_factbook/Telangana/Karimnagar/Choppadandi)



 **indiastat**elections

ISBN : 978-93-5293-063-0

