



Telangana

Assembly Factbook™

Husnabad Assembly Constituency



Key Electoral Data of Husnabad
Assembly Constituency (Vidhan Sabha)

Telangana

Assembly Factbook™

Husnabad Assembly Constituency



Husnabad Vidhan Sabha

Editor & Director

Dr. R.K. Thukral

Research Editor

Dr. Shafeeq Rahman

Compiled, Researched and Published by Datanet India Pvt. Ltd.

D-100, 1st Floor,

Okhla Industrial Area, Phase-I,
New Delhi- 110020.

Ph.: 91-11- 43580781-84

Email : support@indiastatpublications.com

Website : www.indiastatelections.com

Online Book Store :

www.indiastatpublications.com

Report No. : AFB/TS-032-0123

ISBN : 978-93-5293-072-2

First Edition : January, 2018

Sixth Updated Edition : January, 2023

Price : Rs. 11500/-

US\$ 310

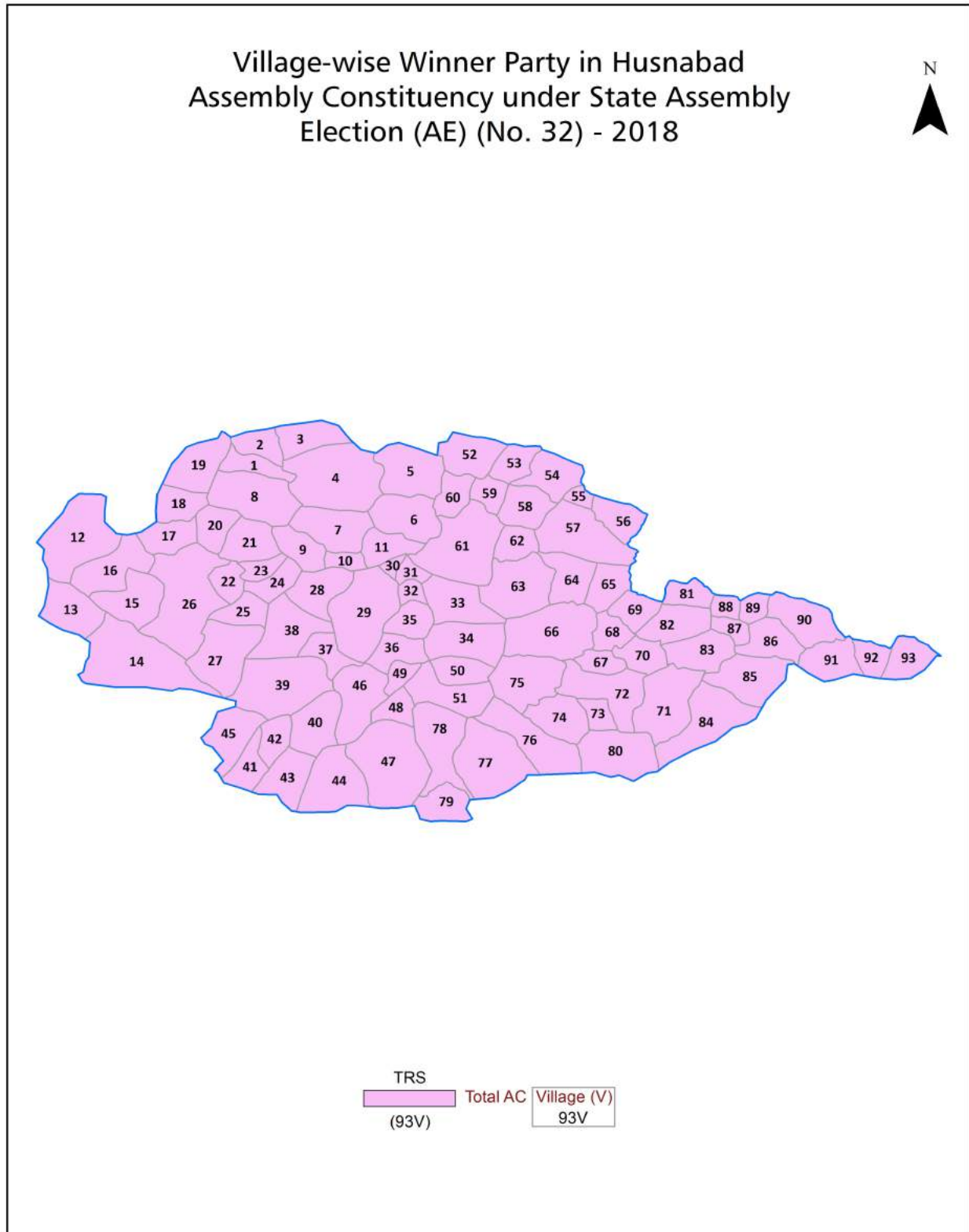
© Datanet India Pvt. Ltd.

All rights reserved. No part of this book may be reproduced, stored in a retrieval system or transmitted in any form or by any means, mechanical photocopying, photographing, scanning, recording or otherwise without the prior written permission of the publisher. Please refer to Disclaimer at page no. 235 for the use of this publication.

Printed in India

No.	Particulars	Page No.
	Introduction	
1	Assembly Constituency - (Vidhan Sabha) at a Glance Features of Assembly as per Delimitation Commission of India (2008)	1-2
	Location and Political Maps	
2	Location Map Boundaries of Assembly Constituency - (Vidhan Sabha) in District Boundaries of Assembly Constituency under Parliamentary Constituency - (Lok Sabha) Village-wise Winner Parties- 2019-PE, 2018-AE, 2014-PE, 2014-AE, 2009-PE and 2009-AE	3-11
	Administrative Setup (2011)	
3	District Sub-district Towns Villages Inhabited Villages Uninhabited Villages Village Panchayat Intermediate Panchayat	12-17
	Demographics (2011)	
4	Population Households Rural/Urban Population Villages by Population Size Sex Ratio (Total & 0-6 Years) Religious Population Social Population Literacy Rate	18-19
	Electoral Features	
5	Important Dates of Last Elections Held Electors by Gender Service Electors Voters Voters Turnout Polling Stations & Average Number of Electors per Polling Station Electors by Age Group Present Elected Representatives	20-25
	Historical Summary Election Results	
6	Vote Share of Major Parties Winning Margin (Number & Percentage) Polarity of Parties Summary Result of Assembly Segment of Parliamentary Election 2019, 2014 and 2009 Summary Result of Assembly Elections 2018, 2014 and 2009	26-35
	Polling Station Level Election Results	
7	Name and Number of Polling Station 2019-PE, 2018-AE, 2014-PE, 2014-AE, 2009-PE and 2009-AE Polling Station-wise Electors, Voters & Voters Turnout 2019-PE, 2018-AE, 2014-PE, 2014-AE, 2009-PE and 2009-AE Polling Station wise Elections Results 2019-PE, 2018-AE, 2014-PE, 2014-AE, 2009-PE and 2009-AE	36-215
	Share of Assembly Constituency	
8	Share of Assembly Constituency - (Vidhan Sabha) in State, District and Parliamentary Constituency - (Lok Sabha)	216
	Socio-Economic Amenities (2011)	
9	Access to Administrative Units Agricultural, Manufacturing and Industrial Commodities Demographic Indicators Education Health & Manpower Drinking Water Supply Sanitation Entertainment and Recreations Infrastructure Power Food Allocation Distribution and Marketing of Agriculture Commodities Infrastructure Transport and Road Infrastructure Communication Banking and Financial Services Land Use Irrigation Source	218-232
10	Abbreviation & Sources	233-234
11	Disclaimer	235

Location & Political Map



Administrative Setup

List of Village Panchayat & Intermediate Panchayat (Block) Name - 2011

Village Name	Village Panchayat Name	Intermediate Panchayat Name
Akkannapeta	Akkannapeta	Husnabad
Akunur	Akunur & Perkapalle	Saidapur
Ammanagurthi	Ammanagurthi	Saidapur
Anthakkapeta	Anthakkapeta	Husnabad
Baopet	Baopet	Elkathurthi
Baswapur	Baswapur, Nagasamudrala & Poreddipalle	Koheda
Bheemadevarpalle	Bheemadevarpalle	Bheemadevarpalle
Bommakal	Bommakal	Saidapur
Bommanapalle	Bommanapalle	Chigurumamidi
Chigurumamidi	Chigurumamidi, Peechupalle, Golivenkannapalle@Seetharampur & Lambadipalle	Chigurumamidi
Choutapalle	Choutapalle	Husnabad
Damera	Damera	Elkathurthi
Dandepalle	Dandepalle	Elkathurthi
Dongala Dharmaram	Dongala Dharmaram	Husnabad
Duddenapalle	Duddenapalle	Saidapur
Eklaspur	Eklaspur	Saidapur
Elabotharam	Elabotharam & Ramulapalle	Saidapur
Elkathurthi	Elkathurthi & Chintalapalle	Elkathurthi
Erraballe	Erraballe	Bheemadevarpalle
Gandipalle	Gandipalle & Kundanvanipalle	Husnabad
Gatlanarsingapur	Gatlanarsingapur & Bollonipalle	Bheemadevarpalle
Ghanpur	Ghanpur	Saidapur
Godisala	Godisala, Gujjulapalle & Yellampalle	Saidapur
Gopalpur	Gopalpur	Elkathurthi
Gottalamitta	Gottalamitta	Koheda
Gouravelli	Gouravelli & Gudatipalle	Husnabad
Gundareddipalle	Gundareddipalle	Koheda
Husnabad	Husnabad	Husnabad
Indurthi	Indurthi, Gareddypalle & Ogulapur	Chigurumamidi

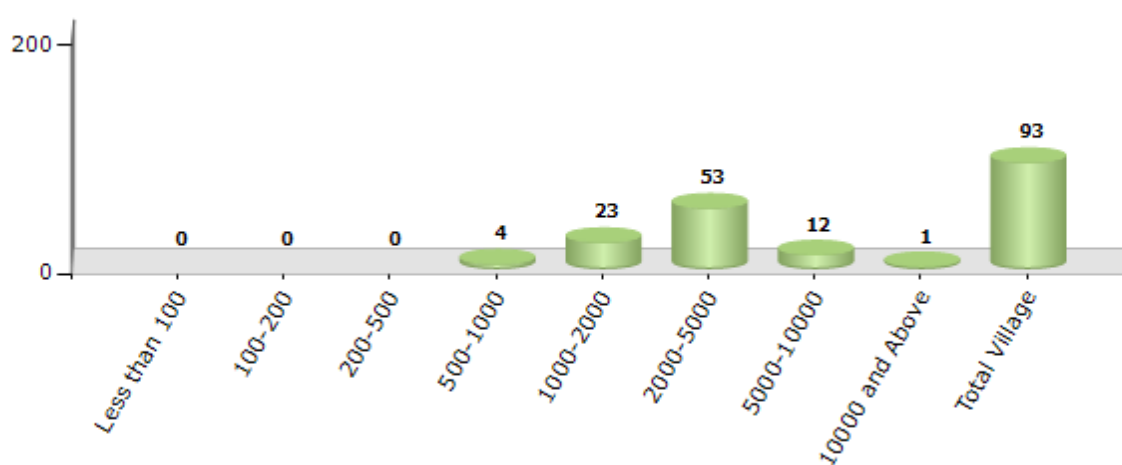
Contd....

Demographics

Number of Villages by Population Size - 2011

Less than 100	100-200	200-500	500-1000	1000-2000	2000-5000	5000-10000	10000 and Above	Total Village
0	0	0	4	23	53	12	1	93

Number of Villages by Population Size - 2011

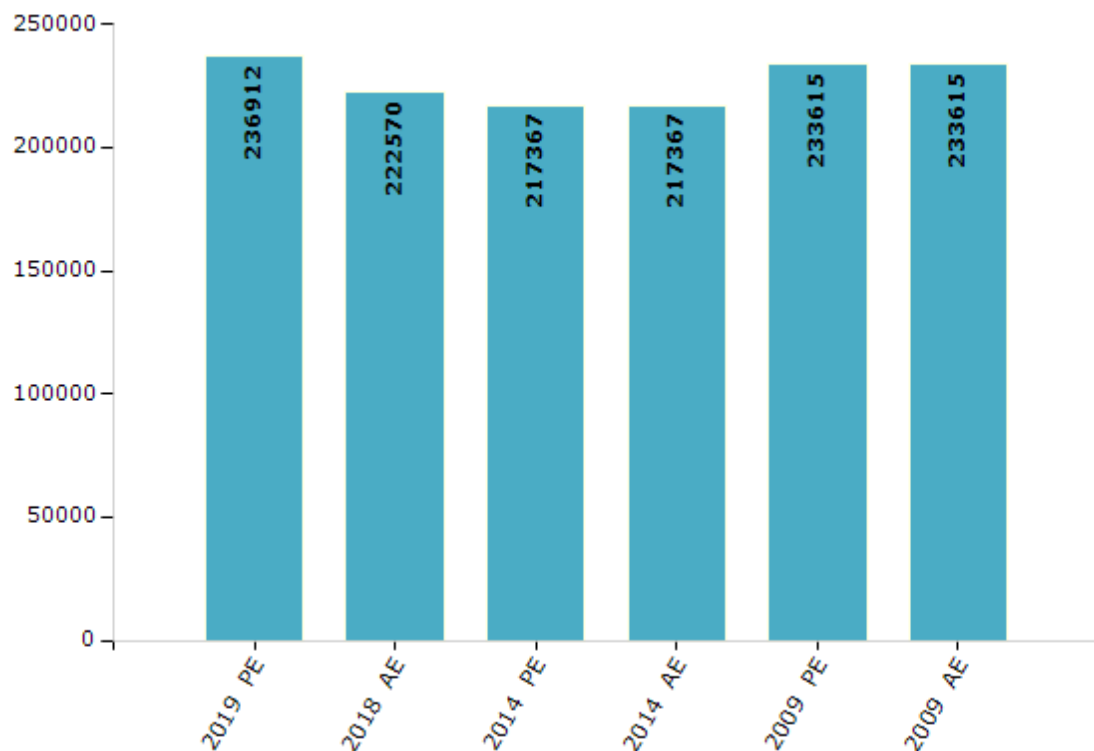


Electoral Features

Electors by Male & Female

Year	Male	Female	Others	Total	Year	Male	Female	Others	Total
2019 PE	117532	119378	2	236912	1994 AE	-	-	-	-
2018 AE	110867	111696	7	222570	1989 AE	-	-	-	-
2014 PE	108124	109237	6	217367	1985 AE	-	-	-	-
2014 AE	108124	109237	6	217367	1983 AE	-	-	-	-
2009 PE	116852	116763	-	233615	1978 AE	-	-	-	-
2009 AE	116852	116763	-	233615	1972 AE	-	-	-	-
2004 PE	-	-	-	-	1967 AE	-	-	-	-
2004 AE	-	-	-	-	1962 AE	-	-	-	-
1999 PE	-	-	-	-	1957 AE	-	-	-	-
1999 AE	-	-	-	-	1955 AE	-	-	-	-

Number of Electors

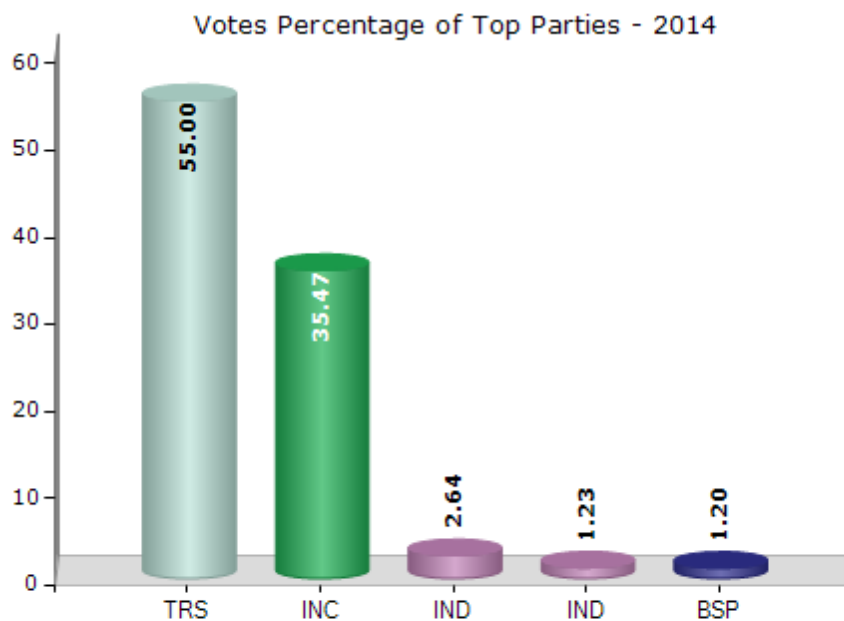


Note : AE : Assembly Election, PE : Assembly Segment of Parliamentary Election

Historical Summary Election Results

Summary Result of Assembly Election - 2014

Candidate Name	Party	Votes	Votes %
Vodithela Sathish Kumar	TRS	96517	55
Aligireddy Praveen Reddy	INC	62248	35.47
Velpula Sanjeev	IND	4626	2.64
Enagandula Laxminarayana	IND	2156	1.23
Bolli Ilaiah	BSP	2098	1.2
Kaparthi Raghu	PPOI	1819	1.04
Dubbaka Vishnuvardhan Reddy	IND	1201	0.68
Kamera Laxman	IND	819	0.47
Bollam Ravi	LSP	655	0.37
Venkatadri Chennaboina	IND	561	0.32
Aakula Bhumaiah	IND	533	0.3
Bhasker Reddy Singireddy	YSRCP	506	0.29
Srinivas Burra	BCUF	297	0.17
	NOTA	1449	0.83



Polling Station Level Election Results

Number and Name of Polling Stations (PS) (2018 AE)

Number of Polling Stations	Name of Polling Stations	Number of Polling Stations	Name of Polling Stations
1	MPPS Pandilla,Pandilla	22	ZPHS Girls Husnabad,Husnabad
2	MPPS Pandilla,Pandilla	23	MPPS Madatha,Madatha
3	MPPS Banjerupalle,Banjerupalle	24	ZPHS Mohammadapur,Mohammadapur
4	ZPHS Potlapalli,Potlapalli	25	ZPHS Mohammadapur,Mohammadapur
5	MPPS Potlapalli,Potlapalli	26	Mandal Parishad Upper Primary School Nagaram,Nagaram
6	ZPHS Boys Husnabad,Husnabad	27	ZPHS Potharam (S),Potharam S
7	Z P H S Boys Husnabad,Husnabad	28	ZPHS New Building North Potharam S,Potharam S
8	ZPHS Boys Husnabad,Husnabad	29	Mandal Parishad Primary School,Kuchanpally
9	MPPS Arepalli,Arepalli H/O Husnabad	30	MPPS Malapalli,Malapalli
10	MPPS Arepalli,Arepalli	31	MPPS Regonda,Regonda
11	ZPHS Boys Husnabad,Husnabad	32	MPPS (South) Malcheruvuthanda H/O Regonda,Regonda
12	GJC Boys Husnabad,Husnabad	33	ZPHS New Building (North) Govardhanagiri,Govardhanagiri
13	GJC Boys Husnabad,Husnabad	34	ZPHS New Building (South) Govardhanagiri,Govardhanagiri
14	GJC Boys Husnabad,Husnabad	35	MPPS New Building (North Wing),Govardhanagiri
15	GJC Boys Husnabad,Husnabad	36	MPPS Dongala Dharmaram,Dongala Dharmaram
16	GJC Girls West Husnabad,Husnabad	37	MPPS Msireddy Thanda H/O Dongala Dharmaram,Dongala Darmaram
17	GJC Girls Husnabad,Husnabad	38	MPPS Nandaram,Nandaram
18	GJC Girls Husnabad,Husnabad	39	MPUPS Potharam(J),Potharam(J)
19	ZPHS Girls Husnabad,Husnabad	40	ZPHS, East Wing New Building Room, Ramavaram,Ramavaram
20	ZPHS Girls Husnabad,Husnabad	41	ZPHS New Building West Ramavaram,Ramavaram
21	ZPHS Girls Husnabad,Husnabad	42	MPUPS, Gandipally,Gandipally

Contd....

Polling Station Level Election Results

Polling Station-wise Votes Secured by Overall Top Five Parties in Husnabad Assembly in Assembly Election (AE) under Karimnagar Parliamentary Constituency in Telangana (2018)

Number of Polling Station	Winner - Satish Kumar Veditela (TRS)	Runner-up - Chadha Venkat Reddy (CPI)	3rd - Devasani Thirupathireddy (TGIP)	4th - Chada Srinivasa Reddy (BJP)	5th - Nagoju Koteshwara Chari (BSP)	NOTA	Other	Total Votes Secured
36	177	215	13	8	3	4	13	433
37	299	14	11	3	2	4	23	356
38	491	177	19	15	11	9	45	767
39	472	115	9	8	10	4	8	626
40	280	150	7	5	2	4	28	476
41	453	228	28	5	15	5	30	764
42	492	191	37	7	7	10	50	794
43	496	166	20	7	12	8	31	740
44	168	25	8	1	6	4	12	224
45	365	84	27	3	7	5	44	535
46	340	296	14	9	8	11	32	710
47	372	182	13	16	7	8	19	617
48	458	276	20	11	9	13	28	815
49	557	281	28	11	16	13	57	963
50	358	111	14	11	44	10	33	581
51	339	103	10	34	3	9	20	518
52	369	51	7	14	6	1	19	467
53	286	30	10	1	4	1	10	342
54	382	114	13	8	5	11	24	557
55	711	155	23	12	66	16	39	1022
56	311	93	14	5	10	8	27	468
57	384	82	8	3	7	6	7	497
58	270	49	12	11	4	1	11	358
59	206	84	8	7	7	2	7	321
60	645	71	15	20	10	8	19	788
61	631	151	30	33	43	13	40	941
62	360	102	32	6	8	17	38	563
63	303	62	12	1	1	2	15	396
64	153	19	8	1	0	6	6	193
65	611	95	9	9	15	7	19	765
66	179	36	4	11	2	3	6	241
67	625	84	28	30	47	20	39	873
68	430	32	7	21	2	2	11	505
69	446	162	20	12	10	6	42	698
70	624	76	19	29	5	14	71	838

Contd....

Polling Station Level Election Results

Winner, Runner-up and 3rd Party Position & Winning Margin According to Polling Stations in Husnabad Assembly in Assembly Election (AE) under Karimnagar Parliamentary Constituency in Telangana (2018)

Polling Station Number	Winner Party	Winner Votes (%)	Runner-up Party	Runner-up Votes (%)	Winning Margin Votes (%)	Third Party	Third Party Votes (%)	Other Votes (%)
71	TRS	437 (85.19)	BJP	24 (4.68)	413 (80.51)	TGIP	13 (2.53)	39 (7.6)
72	TRS	354 (79.19)	CPI	42 (9.4)	312 (69.79)	BSP	9 (2.01)	42 (9.4)
73	TRS	353 (71.17)	CPI	77 (15.52)	276 (55.65)	BJP	15 (3.02)	51 (10.28)
74	TRS	589 (70.79)	CPI	164 (19.71)	425 (51.08)	TGIP	16 (1.92)	63 (7.57)
75	TRS	647 (72.37)	CPI	110 (12.3)	537 (60.07)	TGIP	42 (4.7)	95 (10.63)
76	TRS	675 (69.37)	CPI	143 (14.7)	532 (54.67)	TGIP	52 (5.34)	103 (10.59)
77	TRS	301 (46.09)	CPI	270 (41.35)	31 (4.74)	TGIP	25 (3.83)	57 (8.73)
78	TRS	418 (62.48)	CPI	201 (30.04)	217 (32.44)	BJP	14 (2.09)	36 (5.38)
79	TRS	362 (50.63)	CPI	265 (37.06)	97 (13.57)	BSP	19 (2.66)	69 (9.65)
80	CPI	173 (41.89)	TRS	169 (40.92)	4 (0.97)	BJP	16 (3.87)	55 (13.32)
81	TRS	217 (61.13)	CPI	86 (24.23)	131 (36.9)	BJP	9 (2.54)	43 (12.11)
82	TRS	450 (74.5)	CPI	100 (16.56)	350 (57.94)	TGIP	16 (2.65)	38 (6.29)
83	TRS	361 (67.1)	CPI	140 (26.02)	221 (41.08)	TGIP	12 (2.23)	25 (4.65)
84	TRS	389 (65.16)	CPI	158 (26.47)	231 (38.69)	BSP	16 (2.68)	34 (5.7)
85	TRS	180 (48.91)	CPI	129 (35.05)	51 (13.86)	BSP	16 (4.35)	43 (11.68)
86	TRS	305 (69.79)	CPI	82 (18.76)	223 (51.03)	BSP	11 (2.52)	39 (8.92)
87	TRS	389 (62.24)	CPI	142 (22.72)	247 (39.52)	BSP	16 (2.56)	78 (12.48)
88	TRS	449 (73.61)	CPI	73 (11.97)	376 (61.64)	TGIP	24 (3.93)	64 (10.49)
89	TRS	340 (66.54)	CPI	94 (18.4)	246 (48.14)	TGIP	23 (4.5)	54 (10.57)
90	TRS	398 (69.82)	CPI	102 (17.89)	296 (51.93)	TGIP	15 (2.63)	55 (9.65)
91	TRS	458 (64.15)	CPI	153 (21.43)	305 (42.72)	TGIP	29 (4.06)	74 (10.36)
92	TRS	461 (68.4)	CPI	132 (19.58)	329 (48.82)	TGIP	29 (4.3)	52 (7.72)
93	TRS	553 (66.63)	CPI	180 (21.69)	373 (44.94)	TGIP	20 (2.41)	77 (9.28)
94	TRS	320 (70.18)	CPI	52 (11.4)	268 (58.78)	BJP	36 (7.89)	48 (10.53)
95	TRS	301 (70.99)	CPI	46 (10.85)	255 (60.14)	BJP	34 (8.02)	43 (10.14)
96	TRS	440 (72.13)	CPI	64 (10.49)	376 (61.64)	BJP	27 (4.43)	79 (12.95)
97	TRS	490 (61.1)	CPI	172 (21.45)	318 (39.65)	BJP	38 (4.74)	102 (12.72)
98	TRS	484 (72.24)	CPI	72 (10.75)	412 (61.49)	IND (PR)	43 (6.42)	71 (10.6)
99	TRS	435 (72.74)	CPI	126 (21.07)	309 (51.67)	BJP	9 (1.51)	28 (4.68)
100	TRS	520 (57.71)	CPI	280 (31.08)	240 (26.63)	TGIP	29 (3.22)	72 (7.99)
101	TRS	446 (56.82)	CPI	267 (34.01)	179 (22.81)	TGIP	15 (1.91)	57 (7.26)
102	TRS	559 (63.52)	CPI	233 (26.48)	326 (37.04)	TGIP	21 (2.39)	67 (7.61)
103	TRS	286 (56.52)	CPI	182 (35.97)	104 (20.55)	BJP	11 (2.17)	27 (5.34)
104	TRS	330 (55.09)	CPI	219 (36.56)	111 (18.53)	PPOI	12 (2)	38 (6.34)
105	TRS	312 (62.53)	CPI	129 (25.85)	183 (36.68)	TGIP	16 (3.21)	42 (8.42)

Contd....

Socio-Economic Amenities - Rural

Access to Education Facilities

Particulars	Number of Villages (% of Population)				
	Available	Not Available	If Not Available (Distance of Nearest Facility)		
			A	B	C
Govt. Primary School	93 (100)	0 (0)	0 (0)	0 (0)	0 (0)
Private Primary School	25 (39)	68 (61)	0 (0)	0 (0)	0 (0)
Govt. Middle School	85 (95)	8 (5)	7 (5)	1 (0)	0 (0)
Private Middle School	22 (34)	71 (66)	0 (0)	0 (0)	0 (0)
Govt. Secondary School	66 (83)	27 (17)	16 (10)	10 (6)	0 (0)
Private Secondary School	12 (26)	81 (74)	0 (0)	0 (0)	0 (0)
Govt. Senior Secondary School	6 (16)	87 (84)	10 (8)	50 (45)	5 (5)
Private Senior Secondary School	5 (16)	88 (84)	6 (6)	13 (14)	1 (1)
Govt. Arts and Science Degree College	1 (7)	92 (93)	3 (2)	30 (28)	31 (34)
Private Arts and Science Degree College	3 (13)	90 (87)	6 (5)	18 (16)	2 (3)
Govt. Engineering College	0 (0)	93 (100)	0 (0)	1 (1)	1 (1)
Private Engineering College	0 (0)	93 (100)	1 (1)	11 (8)	79 (89)
Govt. Medicine College	0 (0)	93 (100)	0 (0)	2 (2)	35 (39)
Private Medicine College	0 (0)	93 (100)	0 (0)	0 (0)	56 (59)
Govt. Management Institute	0 (0)	93 (100)	0 (0)	2 (2)	12 (12)
Private Management Institute	0 (0)	93 (100)	0 (0)	4 (3)	75 (83)
Govt. Polytechnic	0 (0)	93 (100)	0 (0)	2 (2)	91 (98)
Private Polytechnic	0 (0)	93 (100)	0 (0)	0 (0)	0 (0)
Govt. Vocational Training School/ITI	0 (0)	93 (100)	0 (0)	8 (8)	59 (64)
Private Vocational Training School/ITI	1 (7)	92 (93)	3 (2)	16 (14)	6 (4)
Govt. Non Formal Training Centre	0 (0)	93 (100)	0 (0)	2 (2)	91 (98)
Private Non Formal Training Centre	0 (0)	93 (100)	0 (0)	0 (0)	0 (0)
Govt. School For Disabled	0 (0)	93 (100)	0 (0)	2 (2)	91 (98)
Private School For Disabled	0 (0)	93 (100)	0 (0)	0 (0)	0 (0)
Government Others	0 (0)	93 (100)	0 (0)	0 (0)	0 (0)
Private Others	0 (0)	93 (100)	0 (0)	0 (0)	0 (0)

Note : Distance A : Less than 5 km; B : Between 5-10 km; C : 10+ km.; Source : Data Analysis is based on 2011 Census.

DISCLAIMER

The Terms of Use and Disclaimer of Datanet India Private Limited (hereinafter referred to as "Datanet") for use of this analysis report of **Husnabad Assembly Constituency (Husnabad Vidhan Sabha)** :-

1. **Assembly Factbook™** is a Registered Trade Mark owned by Datanet.
2. All the maps are sketched and graphical representation only and have not been drawn to the scale and also not to represent the actual geographical area or boundary of the unit.
3. The data for the aforesaid analysis is based on authentic sources and has been culled from the various publications of Census, CSO and NSSO for district and block level data, various central and state government departments, Central & State Elections Commissions and the concerned Returning Officers' releases, Electoral Rolls, Election results and allied publications, internal assessment, surveys, estimates and analysis. Therefore, certain adjustment of data at micro level may have been done to arrive closer to the macro data.
4. Data have been provided on an "As Is" and "As AVAILABLE" basis
5. The colours shown in the maps or diagram and charts of a particular party, alliance or AC are indicative and do not represent them.
6. This publication which includes maps, sheets, graphs and data would be the property under copyright of Datanet only. The user may use these for its internal study, analysis and research purposes. It's public display, re-selling or any commercial uses by the user are not allowed.
7. Datanet has taken due care and caution in compilation and processing of data and allied information, but does not guarantee the accuracy, adequacy or completeness of any information/analysis and will be not responsible for any errors or omissions or for the results obtained from the use of such information/analysis.
8. All the contents for the publication have been culled from various authentic sources and Datanet reasonably believes such sources to be reliable, but does not make any representations, express or implied as to the accuracy or fitness of use of such information. The information or contents of the information/analysis do not constitute advice and should not be relied upon in making (or refraining from making) any decision. Any reliance placed upon the information provided by Datanet is the sole responsibility and strictly at the user's risk.
9. In no event will Datanet be liable for any damages (including, without limitation, damages for loss of business projects, or loss of profits) arising in contract, tort or otherwise from the use of or inability to use any of its contents, or from any action taken (or refrained from being taken) as a result of using the analysis or any of its contents. Datanet its directors, owners, editors, officials, employees, distributor and agents or any associate will not be liable for any errors in the information contained or any consequences arising from the use of the contents of the provided information/analysis.
10. If any provision of these terms and conditions is held invalid or illegal or unenforceable for any reason by any court of competent jurisdiction, such provision shall be severed and the remainder of provisions of the terms and conditions shall continue in full force and effect as if the Term of Use had been executed with the invalid, illegal or unenforceable provision eliminated.
11. If there are any discrepancies in the information provided, please bring it to attention of Datanet for suitable rectification measures.

Buy Online This Complete Book At
Datanet India eBooks Store

www.indiastatpublications.com

or go directly at

[http://www.indiastatpublications.com/
Assembly_factbook/Telangana/Karimnagar/ Husnabad](http://www.indiastatpublications.com/Assembly_factbook/Telangana/Karimnagar/Husnabad)

 **indiastat**elections

ISBN : 978-93-5293-072-2

