



Telangana

# Assembly Factbook™

Huzurabad Assembly Constituency



Key Electoral Data of Huzurabad  
Assembly Constituency (Vidhan Sabha)

Telangana

# **Assembly Factbook™**

Huzurabad Assembly Constituency



Huzurabad Vidhan Sabha

**Editor & Director**

Dr. R.K. Thukral

**Research Editor**

Dr. Shafeeq Rahman

**Compiled, Researched and Published by  
Datanet India Pvt. Ltd.**

D-100, 1st Floor,

Okhla Industrial Area, Phase-I,

New Delhi- 110020.

Ph.: 91-11- 43580781-84

Email : support@indiastatpublications.com

Website : www.indiastatelections.com

**Online Book Store :**

www.indiastatpublications.com

**Report No. :** AFB/TS-031-0125

**ISBN :** 978-93-6219-036-9

**First Edition :** January, 2018

**Eighth Updated Edition :** January, 2025

**Price :** Rs.11500/-

US\$ 310

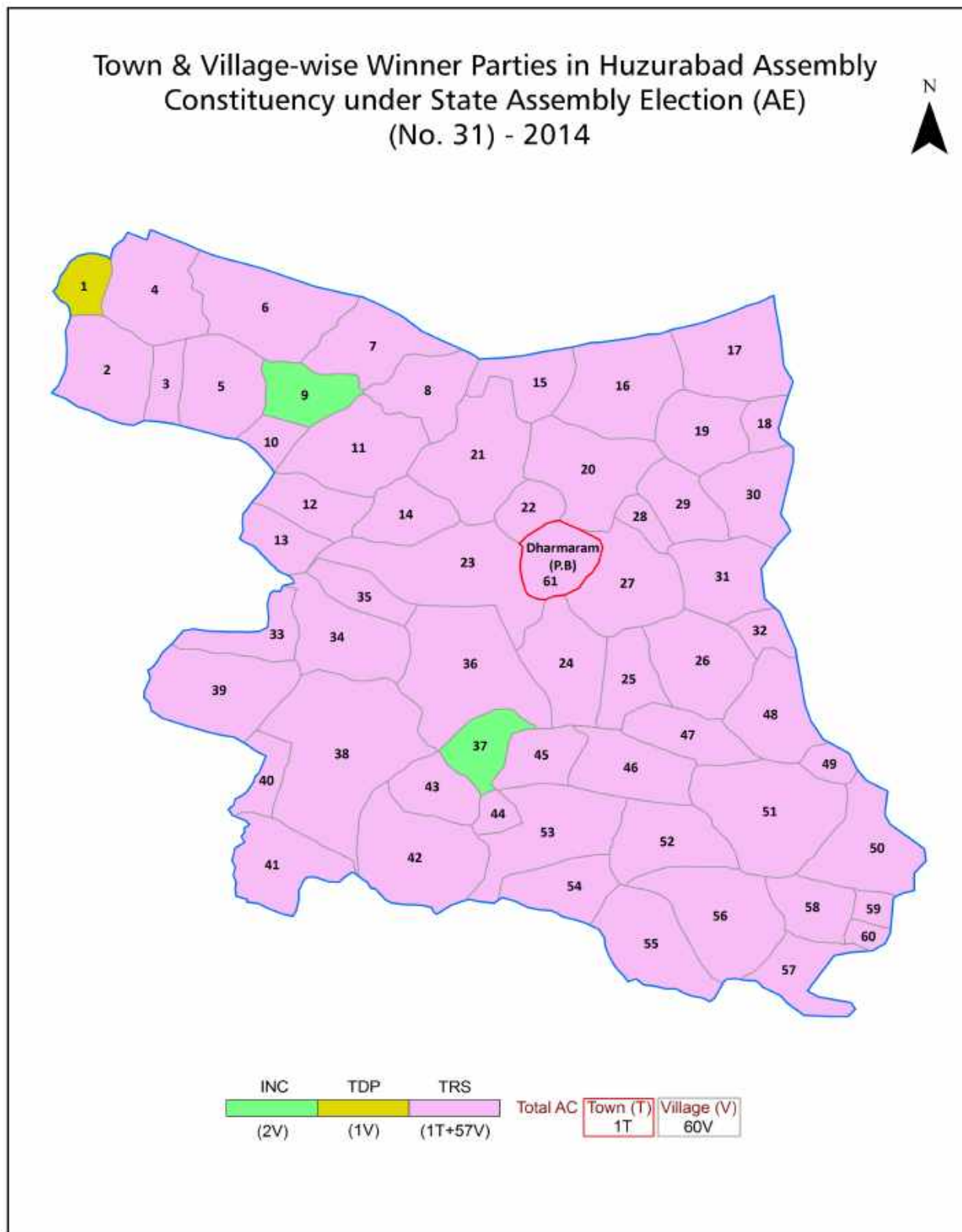
**© Datanet India Pvt. Ltd.**

All rights reserved. No part of this book may be reproduced, stored in a retrieval system or transmitted in any form or by any means, mechanical photocopying, photographing, scanning, recording or otherwise without the prior written permission of the publisher. Please refer to Disclaimer at page no. 237 for the use of this publication.

Printed in India

No.	Particulars	Page No.
	<b>Introduction</b>	
1	Assembly Constituency - (Vidhan Sabha) at a Glance   Features of Assembly as per Delimitation Commission of India (2008)	1-2
	<b>Location and Political Maps</b>	
2	Location Map   Boundaries of Assembly Constituency - (Vidhan Sabha) in District   Boundaries of Assembly Constituency under Parliamentary Constituency - (Lok Sabha)   Town & Village-wise Winner Parties- 2024-PE, 2023-AE, 2019-PE, 2018-AE, 2014-PE, 2014-AE, 2009-PE and 2009-AE	3-11
	<b>Administrative Setup (2011)</b>	
3	District   Sub-district   Towns   Villages   Inhabited Villages   Uninhabited Villages   Village Panchayat   Intermediate Panchayat	12-15
	<b>Demographics (2011)</b>	
4	Population   Households   Rural/Urban Population   Towns and Villages by Population Size   Sex Ratio (Total & 0-6 Years)   Religious Population   Social Population   Literacy Rate	16-17
	<b>Electoral Features</b>	
5	Important Dates of Last Elections Held   Electors by Gender   Service Electors   Voters   Voters Turnout   Polling Stations & Average Number of Electors per Polling Station   Electors by Age Group   Present Elected Representatives	18-23
	<b>Historical Summary Election Results</b>	
6	Vote Share of Major Parties   Winning Margin (Number & Percentage)   Polarity of Parties   Summary Result of Assembly Segment of Parliamentary Election 2024, 2019, 2014, 2009, 2004 and 1999   Summary Result of Assembly Elections 2023, 2018, 2014, 2009, 2004, 1999, 1994, 1989, 1985, 1983, 1978, 1972, 1967, 1962 and 1957	24-46
	<b>Polling Station Level Election Results</b>	
7	Name and Number of Polling Station 2024-PE, 2023-AE, 2019-PE, 2018-AE, 2014-PE, 2014-AE, 2009-PE and 2009-AE   Polling Station-wise Electors, Voters & Voters Turnout 2024-PE, 2023-AE, 2019-PE, 2018-AE, 2014-PE, 2014-AE, 2009-PE and 2009-AE   Polling Station wise Elections Results 2024-PE, 2023-AE, 2019-PE, 2018-AE, 2014-PE, 2014-AE, 2009-PE and 2009-AE	47-217
	<b>Share of Assembly Constituency</b>	
8	Share of Assembly Constituency - (Vidhan Sabha) in State, District and Parliamentary Constituency - (Lok Sabha)	218
	<b>Socio-Economic Amenities (2011)</b>	
9	Access to Administrative Units   Agricultural, Manufacturing and Industrial Commodities   Demographic Indicators   Education   Health & Manpower   Drinking Water Supply   Sanitation   Entertainment and Recreations Infrastructure   Power   Food Allocation Distribution and Marketing of Agriculture Commodities Infrastructure   Transport and Road Infrastructure   Communication   Banking and Financial Services   Land Use   Irrigation Source	220-234
10	<b>Abbreviation &amp; Sources</b>	235-236
11	<b>Disclaimer</b>	237

## Location & Political Map



## Administrative Setup

### List of Village Panchayat & Intermediate Panchayat (Block) Name - 2011

Village Name	Village Panchayat Name	Intermediate Panchayat Name
Ambala	Ambala & Sriramulupalle	Kamalapur
Bethgal	Bethgal	Veenavanka
Bhimpalle	Bhimpalle	Kamalapur
Bijigirsharief	Bijigirsharief	Jammikunta
Bonthupalle	Bonthupalle	Veenavanka
Bornapalle	Bornapalle & Kothapalle	Huzurabad
Brahmanpalle	Reddipalle	Veenavanka
Bujunoor	Bujunoor & Seethampeta	Jammikunta
Challoor	Challoor	Veenavanka
Chelpur	Chelpur & Shalapalle	Huzurabad
Chinnakomatipalle	Chinnakomatipalle	Jammikunta
Desharajpalle	Desharajpalle	Kamalapur
Dharmaraju Palle	Dharmaraju Palle	Huzurabad
Elbak	Elbak & Gangaram	Veenavanka
Ellanthakunta	Ellanthakunta & Sriramulapalle	Jammikunta
Ghanmukla	Ghanmukla & Kistampet	Veenavanka
Gudur	Gudur	Kamalapur
Gunded	Gunded	Kamalapur
Guniparthi	Guniparthi	Kamalapur
Huzurabad	Dammannapeta, Ippalanarasingapur , Peddapapaiahpalle, Rangapur & Rampur	Huzurabad
Jammikunta	Jammikunta, Jaggaiahpalle, Machanapalle & Peddampalle	Jammikunta
Jujnoor	Marridipalligudem	Kamalapur
Jupak	Jupak	Huzurabad
Kamalapur	Kamalapur	Kamalapur
Kanagarthi	Kanagarthi	Jammikunta
Kandugula	Kandugula, Chinnapapaiahpalle & Chelpur	Huzurabad
Kaniparthi	Kaniparthi & Sambhanipalle	Kamalapur
Kannur	Kannur	Kamalapur
Kanparthi	Kanparthi	Veenavanka

Contd....

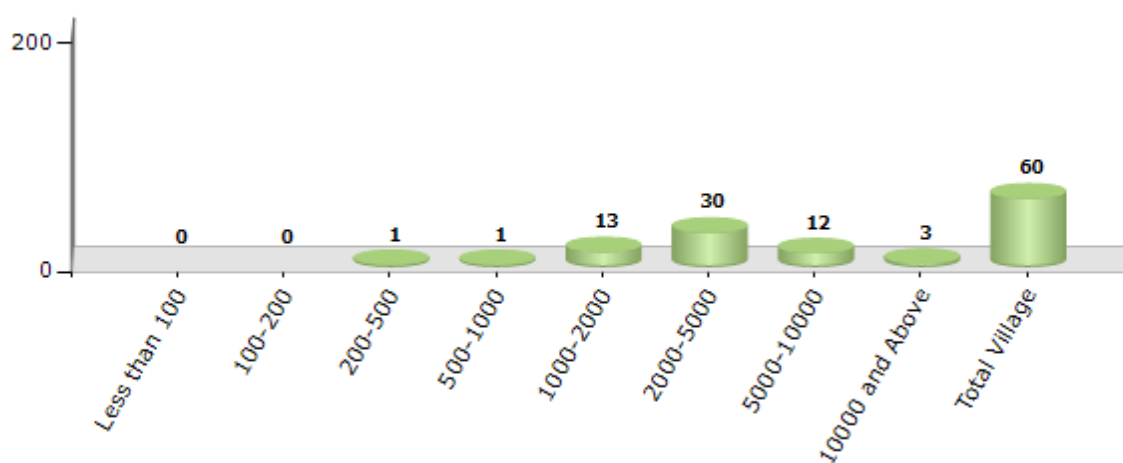


## Demographics

### Number of Villages by Population Size - 2011

Less than 100	100-200	200-500	500-1000	1000-2000	2000-5000	5000-10000	10000 and Above	Total Village
0	0	1	1	13	30	12	3	60

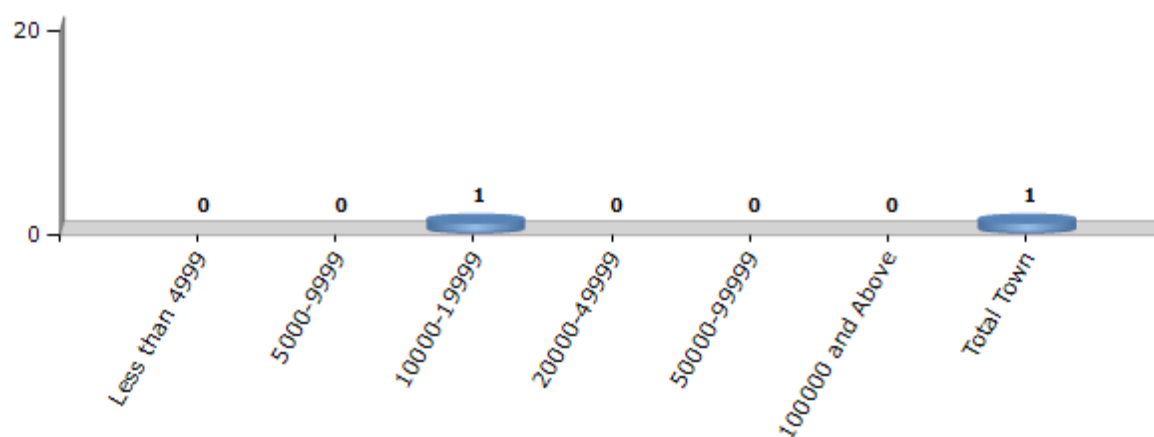
Number of Villages by Population Size - 2011



### Number of Towns by Population Size - 2011

Less than 4999	5000-9999	10000-19999	20000-49999	50000-99999	100000 and Above	Total Town
0	0	1	0	0	0	1

Number of Towns by Population Size - 2011



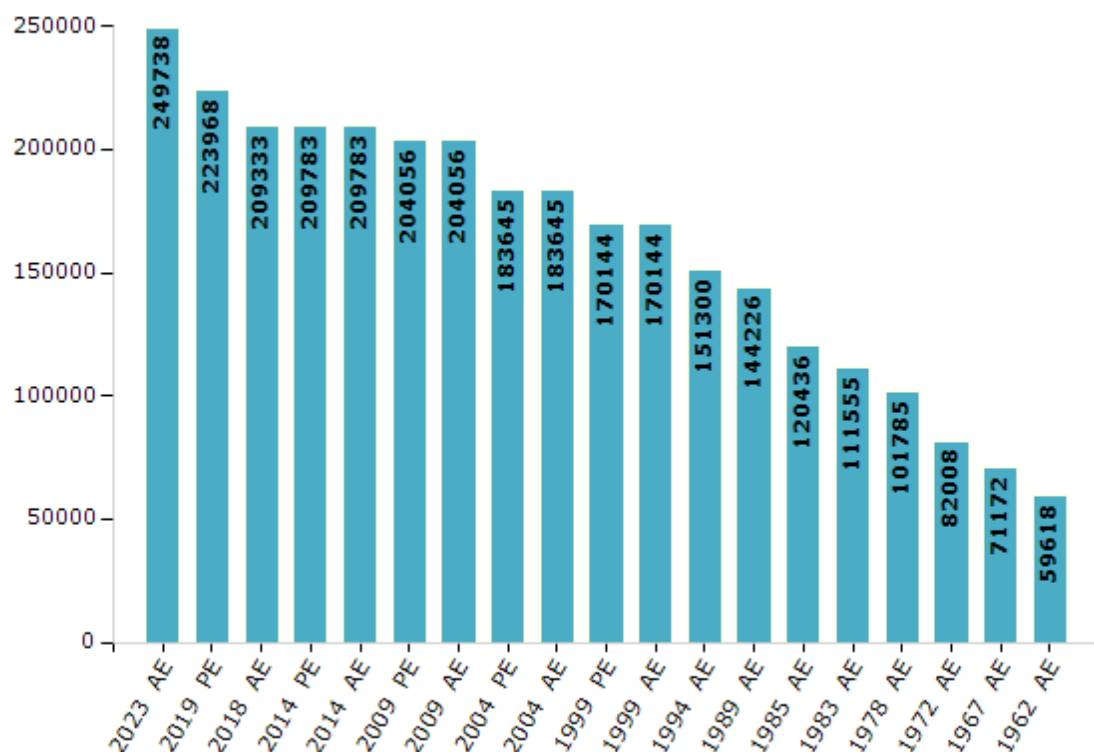
## Electoral Features

### Electors by Male & Female

Year	Male	Female	Others	Total
2023 AE	121979	127753	6	249738
2019 PE	111601	112366	1	223968
2018 AE	104699	104617	17	209333
2014 PE	105440	104333	10	209783
2014 AE	105440	104333	10	209783
2009 PE	102353	101703	-	204056
2009 AE	102353	101703	-	204056
2004 PE	92041	91604	-	183645
2004 AE	92041	91604	-	183645
1999 PE	85320	84824	-	170144
1999 AE	85320	84824	-	170144

Year	Male	Female	Others	Total
1994 AE	76806	74494	-	151300
1989 AE	72620	71606	-	144226
1985 AE	60472	59964	-	120436
1983 AE	56273	55282	-	111555
1978 AE	51185	50600	-	101785
1972 AE	42343	39665	-	82008
1967 AE	-	-	-	71172
1962 AE	-	-	-	59618
1957 AE	-	-	-	-
1955 AE	-	-	-	-

Number of Electors



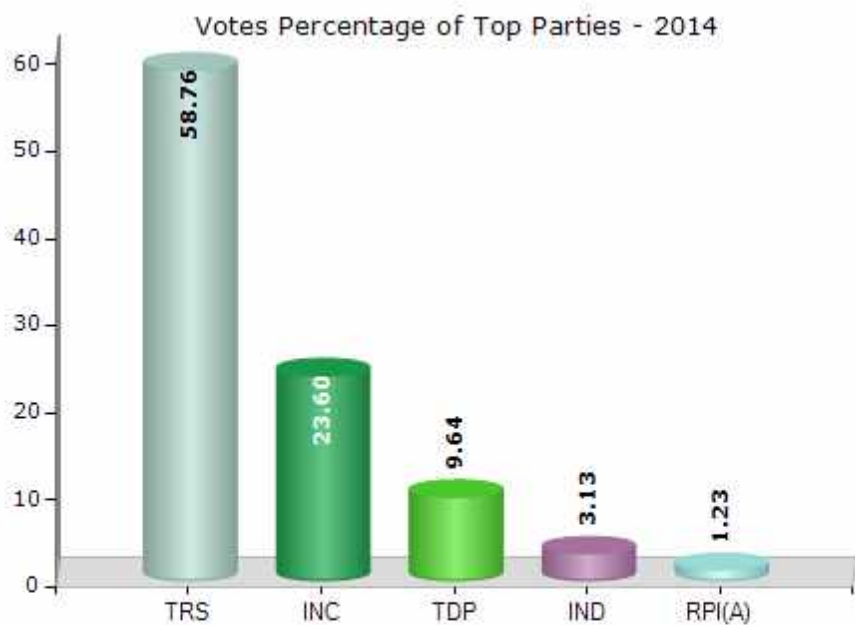
**Note :** AE : Assembly Election, PE : Assembly Segment of Parliamentary Election



## Historical Summary Election Results

### Summary Result of Assembly Election - 2014

Candidate Name	Party	Votes	Votes %
Eatala Rajender	TRS	95315	58.76
Kethiri Sudarshan Reddy	INC	38278	23.6
Kashyap Reddy Muddasani	TDP	15642	9.64
E. Bheema Rao	IND	5075	3.13
Myakamalla Rathnaiah	RPI(A)	1992	1.23
Chintha Anilkumar	PPOI	1711	1.05
Kothuri Ramesh	BSP	1479	0.91
Sandamalla Naresh	YSRCP	741	0.46
Shingi Reddy Veera Reddy	BCUF	523	0.32
	NOTA	1445	0.89



## Polling Station Level Election Results

### Number and Name of Polling Stations (PS) (2018 AE)

Number of Polling Stations	Name of Polling Stations	Number of Polling Stations	Name of Polling Stations
1	Mandal Parshath Prathmikonnatha Patashala (North),Pothireddy Pet	22	Zilla Parishath Unnatha Patashala (East)New Buildg,Bornapally
2	Mandal Parshath Prathmikonnatha Patashala (North),Pothireddy Pet	23	Zilla Parishath Unnatha Patashala(West)New Buildg,Bornapally
3	M.P.P.S. Venkatrao Palli (North),Venkatrao Palli H/Opothireddy Pet	24	Mandal Parishad Upper Primary School(Sw),Enderanagar H/O Bornapally
4	Z.P.H.S. (T.U) Chelpur, 9Th Class,Chelpur	25	Mandal Parishad Upper Primary SchoolIndranagar Sw,Indiranagar H/O Bornapalli
5	Zilla Parishath Unnatha Patashala,Chelpur	26	Mandal Parishath Prathamika Patashala,Kothapally,Madira Bornapally
6	Zilla Parishath Unnatha Patashala (East)7Th Class,Chelpur	27	M.P.P.S. (Tenuguvada) Huzurabad, (East),Huzurabad
7	Zilla Parishath Unnatha Patashala (East)6Th Class,Chelpur	28	M.P.P.S. (Tenuguvada) Huzurabad (East),Huzurabad
8	Mandal Parishath Prathamika Patashala,Shalapalli,Madira. H/O, Chelpur	29	M.P.P.S. (Prathapavada) Huzurabad (West),Huzurabad
9	Mandal Parishad Primary School, Indiranagar,Indira Nagar	30	M.P.P.S. (Pratap Wada) Office Room West,Huzurabad
10	Mandal Parishath Prathamika Patashala,Chelpur	31	Mandal Parishath Prathamikonnatha Patashala(North),Huzurabad
11	M.P.P.S. Chelpur ( West Side),Chelpur	32	M.P.UPS, Huzurabad (Office Room),Huzurabad
12	Mandal Parishath Prathamika Patashala(West)Dpep,Rajupalli H/O Chelpur	33	Govt High School New Building 10Th Room No 2,Huzurabad
13	Zilla Parishath Unnatha Patashala 10Th Class Room,Sirsapally	34	Govt High School New Building Room No 10 6Th Clas,Huzurabad
14	Z.P.H.S., 8 Th Class Room (W.W.),Sirsapalli	35	Govt Primary School Nw Near Mrc Building,Huzurabad
15	Zilla Parishath Unnatha Patasha 9Th Class,Sirsapally	36	Govt Primary School Sw Meeting Hall Mrc Building,Huzurabad
16	Zilla Parishath Unnatha Patashala 7Th Class Room,Sirsapally	37	Prabhutva Unnatha Patashala ,(East) Huzurabad,Huzurabad
17	Mandal Parishath Prathamika Patash, (North),Singapur	38	Govt. High School (East), Huzurabad,Huzurabad
18	Mandal Parishad Primary School(Nw),Singapur	39	Zilla Parishath Unnatha Patashala (Girls)10 Class,Huzurabad
19	Mandal Parishath Prathamikonnatha Patashala(East),Thummanapalli	40	Z.P.H.S.(Irls)10Th Class-C(East),Huzurabad
20	M.P.UPS, Thummanapalli (E.W),Thummanapalli	41	Z.P.H.S.(Boys)Police Station Opposite,Huzurabad
21	Mandal Parishath Prathamikonnath Patashala, (East),Thummanapally	42	Z.P.H.S.(Boys) Dpep Building Opp Police Station,Huzurabad

Contd....

## Polling Station Level Election Results

### Polling Station-wise Votes Secured by Overall Top Five Parties in Huzurabad Assembly in Assembly Election (AE) under Karimnagar Parliamentary Constituency in Telangana (2018)

Number of Polling Station	Winner - Eatala Rajendar (TRS)	Runner-up - Kaushik Reddy Padi (INC)	3rd - Barige Gattaiah Yadav (IND)	4th - Raghu Puppala (BJP)	5th - Chintha Anil Kumar (PPOI)	NOTA	Other	Total Votes Secured
36	201	132	3	10	0	9	5	360
37	361	139	2	13	4	11	0	530
38	178	101	2	8	1	5	2	297
39	254	154	4	2	1	7	4	426
40	224	157	4	13	0	5	2	405
41	324	234	2	13	1	10	5	589
42	360	340	3	23	1	10	2	739
43	149	121	1	2	0	2	0	275
44	229	230	8	2	2	11	2	484
45	284	220	1	3	2	6	2	518
46	348	178	2	4	0	5	2	539
47	373	168	0	1	2	3	3	550
48	291	148	2	6	0	10	4	461
49	349	295	0	24	6	14	4	692
50	114	172	2	2	1	2	2	295
51	213	200	1	25	1	5	2	447
52	262	309	4	16	4	6	2	603
53	406	64	11	3	7	5	6	502
54	397	231	28	7	6	24	15	708
55	499	254	12	12	5	12	11	805
56	391	157	8	0	5	16	9	586
57	431	173	15	6	11	9	23	668
58	281	326	7	14	2	10	15	655
59	296	155	8	17	7	10	7	500
60	435	383	20	18	6	18	16	896
61	191	229	12	3	4	7	8	454
62	229	219	13	10	5	6	12	494
63	370	145	12	8	6	8	3	552
64	313	230	18	5	3	3	8	580
65	125	288	3	0	2	8	7	433
66	490	241	23	4	11	18	12	799
67	305	217	11	2	6	7	5	553
68	480	277	16	3	3	17	7	803
69	355	263	9	2	5	11	9	654
70	254	90	8	5	3	4	5	369

Contd....

## Polling Station Level Election Results

**Winner, Runner-up and 3rd Party Position & Winning Margin According to Polling Stations in Huzurabad Assembly in Assembly Election (AE) under Karimnagar Parliamentary Constituency in Telangana (2018)**

Polling Station Number	Winner Party	Winner Votes (%)	Runner-up Party	Runner-up Votes (%)	Winning Margin Votes (%)	Third Party	Third Party Votes (%)	Other Votes (%)
71	TRS	609 (69.76)	INC	215 (24.63)	394 (45.13)	IND (BGY)	15 (1.72)	34 (3.89)
72	TRS	615 (72.18)	INC	183 (21.48)	432 (50.7)	IND (BGY)	25 (2.93)	29 (3.4)
73	TRS	335 (59.93)	INC	173 (30.95)	162 (28.98)	BJP	15 (2.68)	36 (6.44)
74	TRS	381 (67.31)	INC	150 (26.5)	231 (40.81)	IND (BGY)	9 (1.59)	26 (4.59)
75	TRS	256 (62.59)	INC	125 (30.56)	131 (32.03)	BJP	8 (1.96)	20 (4.89)
76	TRS	316 (61.6)	INC	166 (32.36)	150 (29.24)	IND (BGY)	8 (1.56)	23 (4.48)
77	TRS	361 (50.7)	INC	312 (43.82)	49 (6.88)	IND (BGY)	12 (1.69)	27 (3.79)
78	TRS	245 (48.51)	INC	217 (42.97)	28 (5.54)	IND (BGY)	11 (2.18)	32 (6.34)
79	TRS	223 (45.88)	INC	196 (40.33)	27 (5.55)	BJP	39 (8.02)	28 (5.76)
80	INC	420 (45.36)	TRS	392 (42.33)	28 (3.03)	BJP	54 (5.83)	60 (6.48)
81	TRS	254 (57.47)	INC	142 (32.13)	112 (25.34)	BJP	17 (3.85)	29 (6.56)
82	INC	243 (52.37)	TRS	163 (35.13)	80 (17.24)	BJP	25 (5.39)	33 (7.11)
83	TRS	494 (56.07)	INC	335 (38.02)	159 (18.05)	BJP	15 (1.7)	37 (4.2)
84	TRS	675 (66.63)	INC	260 (25.67)	415 (40.96)	BJP	23 (2.27)	55 (5.43)
85	TRS	412 (59.54)	INC	228 (32.95)	184 (26.59)	IND (BGY)	16 (2.31)	36 (5.2)
86	TRS	359 (58.95)	INC	201 (33)	158 (25.95)	IND (BGY)	16 (2.63)	33 (5.42)
87	TRS	453 (61.05)	INC	232 (31.27)	221 (29.78)	IND (BGY)	11 (1.48)	46 (6.2)
88	TRS	459 (69.34)	INC	171 (25.83)	288 (43.51)	IND (BGY)	11 (1.66)	21 (3.17)
89	TRS	271 (59.17)	INC	162 (35.37)	109 (23.8)	IND (BGY)	6 (1.31)	19 (4.15)
90	TRS	347 (55.7)	INC	228 (36.6)	119 (19.1)	IND (BGY)	15 (2.41)	33 (5.3)
91	TRS	544 (61.89)	INC	306 (34.81)	238 (27.08)	IND (BGY)	10 (1.14)	19 (2.16)
92	INC	286 (50.71)	TRS	247 (43.79)	39 (6.92)	BJP	7 (1.24)	24 (4.26)
93	TRS	234 (51.66)	INC	199 (43.93)	35 (7.73)	IND (BGY)	6 (1.32)	14 (3.09)
94	TRS	404 (58.21)	INC	263 (37.9)	141 (20.31)	IND (BGY)	12 (1.73)	15 (2.16)
95	TRS	466 (55.34)	INC	320 (38)	146 (17.34)	IND (BGY)	23 (2.73)	33 (3.92)
96	TRS	459 (57.74)	INC	265 (33.33)	194 (24.41)	IND (BGY)	18 (2.26)	53 (6.67)
97	TRS	376 (51.23)	INC	296 (40.33)	80 (10.9)	IND (BGY)	16 (2.18)	46 (6.27)
98	INC	357 (80.41)	TRS	76 (17.12)	281 (63.29)	BJP	3 (0.68)	8 (1.8)
99	INC	449 (61.42)	TRS	215 (29.41)	234 (32.01)	IND (BGY)	11 (1.5)	56 (7.66)
100	TRS	312 (47.56)	INC	296 (45.12)	16 (2.44)	IND (BGY)	12 (1.83)	36 (5.49)
101	INC	225 (57.11)	TRS	148 (37.56)	77 (19.55)	BSP	5 (1.27)	16 (4.06)
102	TRS	239 (51.18)	INC	209 (44.75)	30 (6.43)	IND (BGY)	10 (2.14)	9 (1.93)
103	TRS	171 (53.27)	INC	141 (43.93)	30 (9.34)	BLFP	3 (0.93)	6 (1.87)
104	INC	494 (55.2)	TRS	335 (37.43)	159 (17.77)	IND (BGY)	27 (3.02)	39 (4.36)
105	INC	261 (54.26)	TRS	196 (40.75)	65 (13.51)	BJP	5 (1.04)	19 (3.95)

Contd....

## Socio-Economic Amenities - Rural

### Access to Education Facilities

Particulars	Number of Villages (% of Population)				
	Available	Not Available	If Not Available (Distance of Nearest Facility)		
			A	B	C
Govt. Primary School	59 (100)	1 (0)	1 (0)	0 (0)	0 (0)
Private Primary School	21 (60)	39 (40)	0 (0)	0 (0)	0 (0)
Govt. Middle School	56 (99)	4 (1)	3 (1)	1 (1)	0 (0)
Private Middle School	16 (53)	44 (47)	0 (0)	0 (0)	0 (0)
Govt. Secondary School	40 (87)	20 (13)	15 (10)	5 (3)	0 (0)
Private Secondary School	8 (40)	52 (60)	0 (0)	0 (0)	0 (0)
Govt. Senior Secondary School	4 (32)	56 (68)	11 (14)	36 (44)	9 (11)
Private Senior Secondary School	4 (32)	56 (68)	0 (0)	0 (0)	0 (0)
Govt. Arts and Science Degree College	2 (25)	58 (75)	4 (6)	19 (23)	18 (23)
Private Arts and Science Degree College	4 (30)	56 (70)	5 (7)	10 (12)	0 (0)
Govt. Engineering College	0 (0)	60 (100)	0 (0)	0 (0)	0 (0)
Private Engineering College	1 (1)	59 (99)	1 (1)	6 (21)	52 (77)
Govt. Medicine College	0 (0)	60 (100)	0 (0)	0 (0)	46 (82)
Private Medicine College	0 (0)	60 (100)	0 (0)	0 (0)	14 (18)
Govt. Management Institute	0 (0)	60 (100)	0 (0)	0 (0)	24 (39)
Private Management Institute	1 (1)	59 (99)	2 (15)	8 (10)	25 (36)
Govt. Polytechnic	0 (0)	60 (100)	0 (0)	0 (0)	60 (100)
Private Polytechnic	0 (0)	60 (100)	0 (0)	0 (0)	0 (0)
Govt. Vocational Training School/ITI	0 (0)	60 (100)	0 (0)	0 (0)	20 (29)
Private Vocational Training School/ITI	3 (27)	57 (73)	4 (6)	19 (23)	14 (16)
Govt. Non Formal Training Centre	0 (0)	60 (100)	0 (0)	0 (0)	60 (100)
Private Non Formal Training Centre	0 (0)	60 (100)	0 (0)	0 (0)	0 (0)
Govt. School For Disabled	0 (0)	60 (100)	0 (0)	0 (0)	60 (100)
Private School For Disabled	0 (0)	60 (100)	0 (0)	0 (0)	0 (0)
Government Others	0 (0)	60 (100)	0 (0)	0 (0)	0 (0)
Private Others	0 (0)	60 (100)	0 (0)	0 (0)	0 (0)

Note : Distance A : Less than 5 km; B : Between 5-10 km; C : 10+ km.; Source : Data Analysis is based on 2011 Census.

## DISCLAIMER

The Terms of Use and Disclaimer of Datanet India Private Limited (hereinafter referred to as "Datanet") for use of this analysis report of **Huzurabad Assembly Constituency (Huzurabad Vidhan Sabha)** :-

1. **Assembly Factbook™** is a Registered Trade Mark owned by Datanet.
2. All the maps are sketched and graphical representation only and have not been drawn to the scale and also not to represent the actual geographical area or boundary of the unit.
3. The data for the aforesaid analysis is based on authentic sources and has been culled from the various publications of Census, CSO and NSSO for district and block level data, various central and state government departments, Central & State Elections Commissions and the concerned Returning Officers' releases, Electoral Rolls, Election results and allied publications, internal assessment, surveys, estimates and analysis. Therefore, certain adjustment of data at micro level may have been done to arrive closer to the macro data.
4. Data have been provided on an "As Is" and "As AVAILABLE" basis
5. The colours shown in the maps or diagram and charts of a particular party, alliance or AC are indicative and do not represent them.
6. This publication which includes maps, sheets, graphs and data would be the property under copyright of Datanet only. The user may use these for its internal study, analysis and research purposes. It's public display, re-selling or any commercial uses by the user are not allowed.
7. Datanet has taken due care and caution in compilation and processing of data and allied information, but does not guarantee the accuracy, adequacy or completeness of any information/analysis and will be not responsible for any errors or omissions or for the results obtained from the use of such information/analysis.
8. All the contents for the publication have been culled from various authentic sources and Datanet reasonably believes such sources to be reliable, but does not make any representations, express or implied as to the accuracy or fitness of use of such information. The information or contents of the information/analysis do not constitute advice and should not be relied upon in making (or refraining from making) any decision. Any reliance placed upon the information provided by Datanet is the sole responsibility and strictly at the user's risk.
9. In no event will Datanet be liable for any damages (including, without limitation, damages for loss of business projects, or loss of profits) arising in contract, tort or otherwise from the use of or inability to use any of its contents, or from any action taken (or refrained from being taken) as a result of using the analysis or any of its contents. Datanet its directors, owners, editors, officials, employees, distributor and agents or any associate will not be liable for any errors in the information contained or any consequences arising from the use of the contents of the provided information/analysis.
10. If any provision of these terms and conditions is held invalid or illegal or unenforceable for any reason by any court of competent jurisdiction, such provision shall be severed and the remainder of provisions of the terms and conditions shall continue in full force and effect as if the Term of Use had been executed with the invalid, illegal or unenforceable provision eliminated.
11. If there are any discrepancies in the information provided, please bring it to attention of Datanet for suitable rectification measures.

**Buy Online This Complete Book At**  
**Datanet India eBooks Store**

[www.indiastatpublications.com](http://www.indiastatpublications.com)

or go directly at

[http://www.indiastatpublications.com/  
Assembly\\_factbook/Telangana/Karimnagar/ Huzurabad](http://www.indiastatpublications.com/Assembly_factbook/Telangana/Karimnagar/Huzurabad)



 **india**stat**elections**

ISBN : 978-93-6219-036-9



9 789362 119036 9