



Telangana

Assembly Factbook™

Karimnagar Assembly Constituency



Key Electoral Data of Karimnagar
Assembly Constituency (Vidhan Sabha)

Telangana
Assembly FactbookTM
Karimnagar Assembly Constituency



Karimnagar Vidhan Sabha

Editor & Director

Dr. R.K. Thukral

Research Editor

Dr. Shafeeq Rahman

**Compiled, Researched and Published by
Datanet India Pvt. Ltd.**

D-100, 1st Floor,

Okhla Industrial Area, Phase-I,

New Delhi- 110020.

Ph.: 91-11- 43580781-84

Email : support@indiastatpublications.com

Website : www.indiastatelections.com

Online Book Store :

www.indiastatpublications.com

Report No. : AFB/TS-026-0125

ISBN : 978-93-6219-633-0

First Edition : January, 2018

Eighth Updated Edition : January, 2025

Price : Rs.11500/-

US\$ 310

© Datanet India Pvt. Ltd.

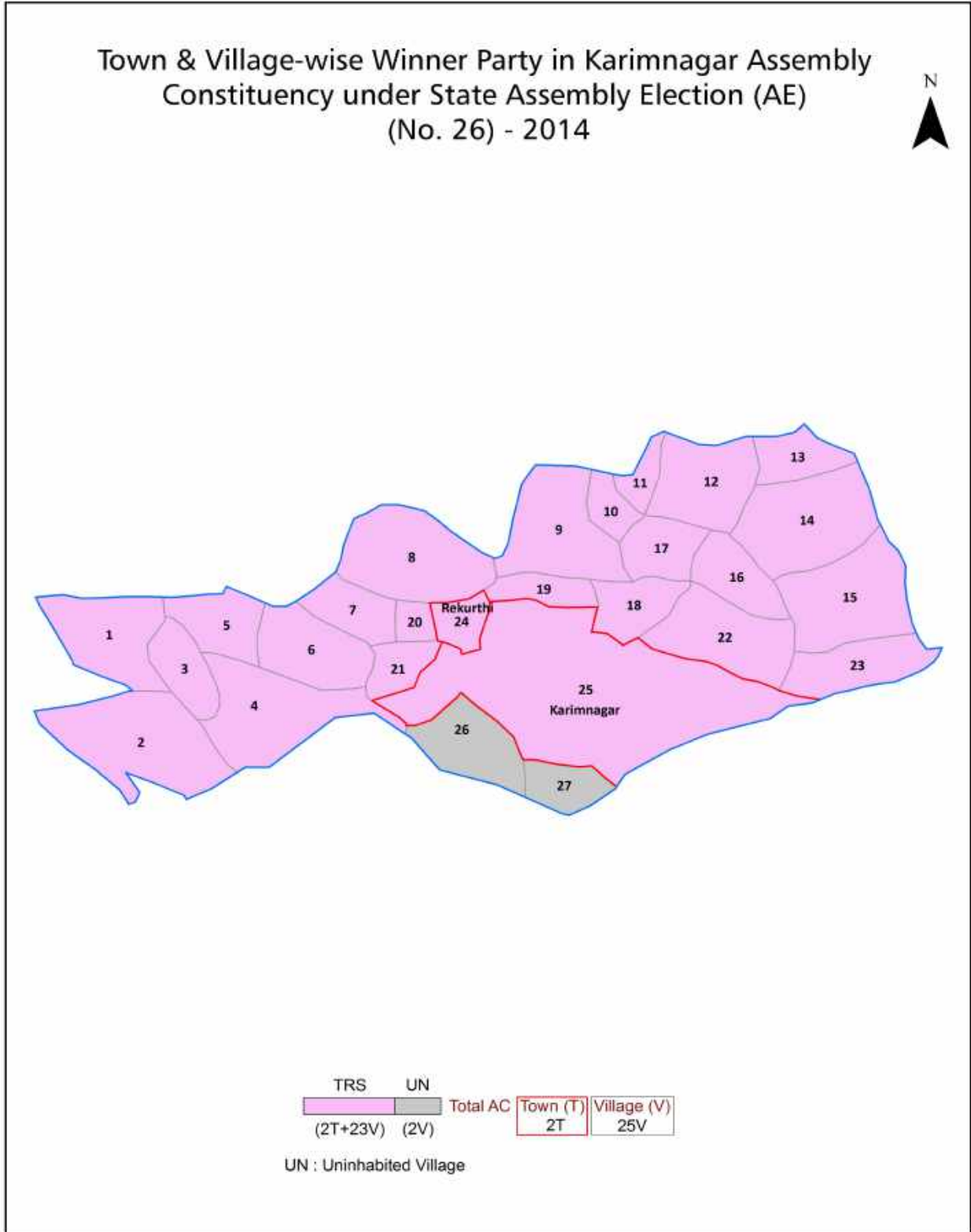
All rights reserved. No part of this book may be reproduced, stored in a retrieval system or transmitted in any form or by any means, mechanical photocopying, photographing, scanning, recording or otherwise without the prior written permission of the publisher. Please refer to Disclaimer at page no. 242 for the use of this publication.

Printed in India

Contents

No.	Particulars	Page No.
	Introduction	
1	Assembly Constituency - (Vidhan Sabha) at a Glance Features of Assembly as per Delimitation Commission of India (2008)	1-2
	Location and Political Maps	
2	Location Map Boundaries of Assembly Constituency - (Vidhan Sabha) in District Boundaries of Assembly Constituency under Parliamentary Constituency - (Lok Sabha) Town & Village-wise Winner Parties- 2024-PE, 2023-AE, 2019-PE, 2018-AE, 2014-AE, 2009-PE and 2009-AE	3-11
	Administrative Setup (2011)	
3	District Sub-district Towns Villages Inhabited Villages Uninhabited Villages Village Panchayat Intermediate Panchayat	12-14
	Demographics (2011)	
4	Population Households Rural/Urban Population Towns and Villages by Population Size Sex Ratio (Total & 0-6 Years) Religious Population Social Population Literacy Rate	15-16
	Electoral Features	
5	Important Dates of Last Elections Held Electors by Gender Service Electors Voters Voters Turnout Polling Stations & Average Number of Electors per Polling Station Electors by Age Group Present Elected Representatives	17-22
	Historical Summary Election Results	
6	Vote Share of Major Parties Winning Margin (Number & Percentage) Polarity of Parties Summary Result of Assembly Segment of Parliamentary Election 2024, 2019, 2014, 2009, 2004 and 1999 Summary Result of Assembly Elections 2023, 2018, 2014, 2009, 2004, 1999, 1994, 1989, 1985, 1983, 1978, 1972, 1967, 1962 and 1957	23-45
	Polling Station Level Election Results	
7	Name and Number of Polling Station 2024-PE, 2023-AE, 2019-PE, 2018-AE, 2014-AE, 2009-PE and 2009-AE Polling Station-wise Electors, Voters & Voters Turnout 2024-PE, 2023-AE, 2019-PE, 2018-AE, 2014-AE, 2009-PE and 2009-AE Polling Station wise Elections Results 2024-PE, 2023-AE, 2019-PE, 2018-AE, 2014-AE, 2009-PE and 2009-AE	46-222
	Share of Assembly Constituency	
8	Share of Assembly Constituency - (Vidhan Sabha) in State, District and Parliamentary Constituency - (Lok Sabha)	223
	Socio-Economic Amenities (2011)	
9	Access to Administrative Units Agricultural, Manufacturing and Industrial Commodities Demographic Indicators Education Health & Manpower Drinking Water Supply Sanitation Entertainment and Recreations Infrastructure Power Food Allocation Distribution and Marketing of Agriculture Commodities Infrastructure Transport and Road Infrastructure Communication Banking and Financial Services Land Use Irrigation Source	225-239
10	Abbreviation & Sources	240-241
11	Disclaimer	242

Location & Political Map



Administrative Setup

List of Village Panchayat & Intermediate Panchayat (Block) Name - 2011

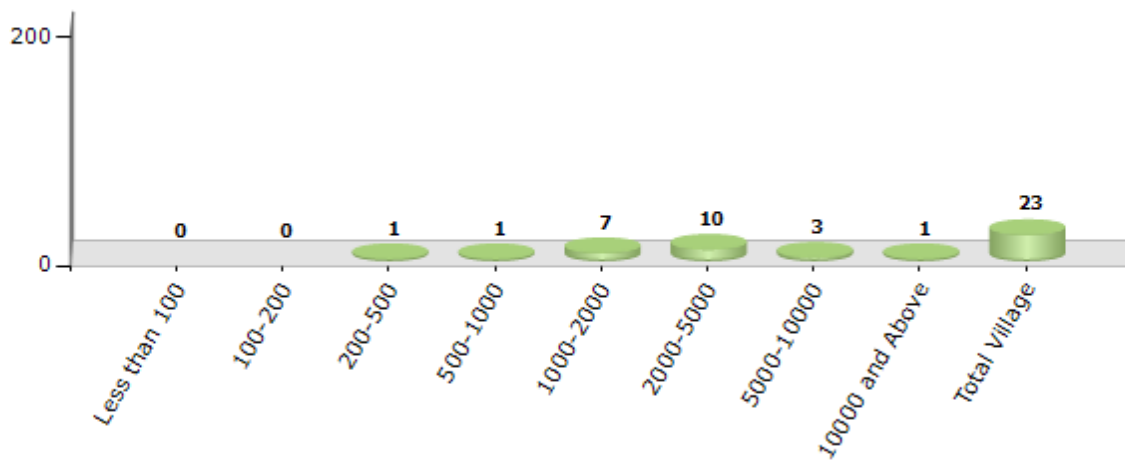
Village Name	Village Panchayat Name	Intermediate Panchayat Name
Arepalle (Part)	Arepalle (Part) & Teegalaguttapalle	Karimnagar
Asifnagar	Asifnagar	Karimnagar
Baddipalle	Baddipalle	Karimnagar
Chamanpalle	Chamanpalle & Bahadurkhanpet	Karimnagar
Chegurti	Chegurti & Mandulapalle	Karimnagar
Cherlabuthkur	Cherlabuthkur	Karimnagar
Chintakunta (Part)	Chintakunta (Part) & Padmanagar	Karimnagar
Durshed	Durshed, Fakeerpet & Gopalpur	Karimnagar
Elbotharam	Elbotharam	Karimnagar
Elgandal	Elgandal	Karimnagar
Fakeerpet	Fakeerpet	Karimnagar
Irukulla	Irukulla	Karimnagar
Jublinagar	Jublinagar	Karimnagar
Kamanpur	Kamanpur	Karimnagar
Khazipur	Khazipur	Karimnagar
Kothapalle(Haveli)	Kothapalle(Haveli)	Karimnagar
Lakshmipur	Lakshmipur	Karimnagar
Malkapur	Malkapur	Karimnagar
Maqdumpur	Maqdumpur & Nallaguntapalle	Karimnagar
Nagulamalial	Nagulamalial	Karimnagar
Nagunur	Nagunur	Karimnagar
Taharakondapur	Taharakondapur	Karimnagar
Wallampahad	Wallampahad	Karimnagar

Demographics

Number of Villages by Population Size - 2011

Less than 100	100-200	200-500	500-1000	1000-2000	2000-5000	5000-10000	10000 and Above	Total Village
0	0	1	1	7	10	3	1	23

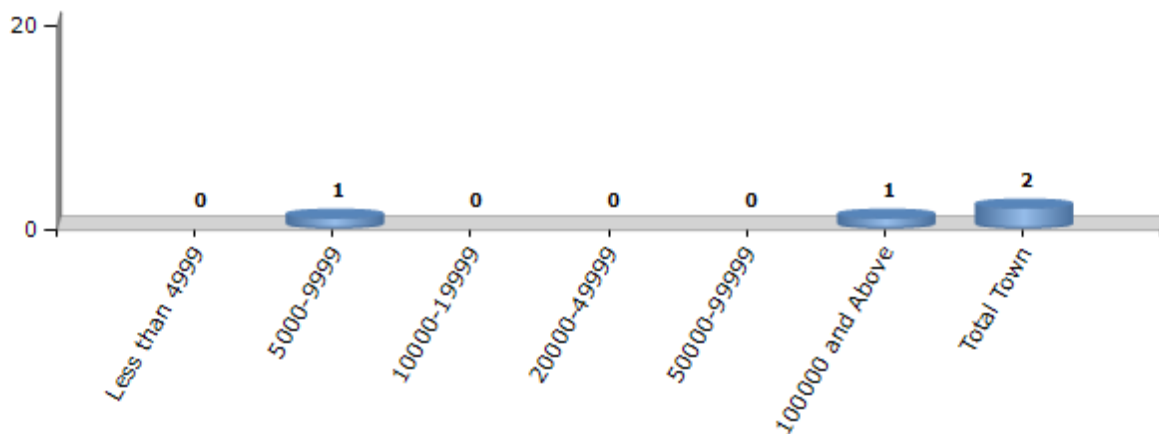
Number of Villages by Population Size - 2011



Number of Towns by Population Size - 2011

Less than 4999	5000-9999	10000-19999	20000-49999	50000-99999	100000 and Above	Total Town
0	1	0	0	0	1	2

Number of Towns by Population Size - 2011

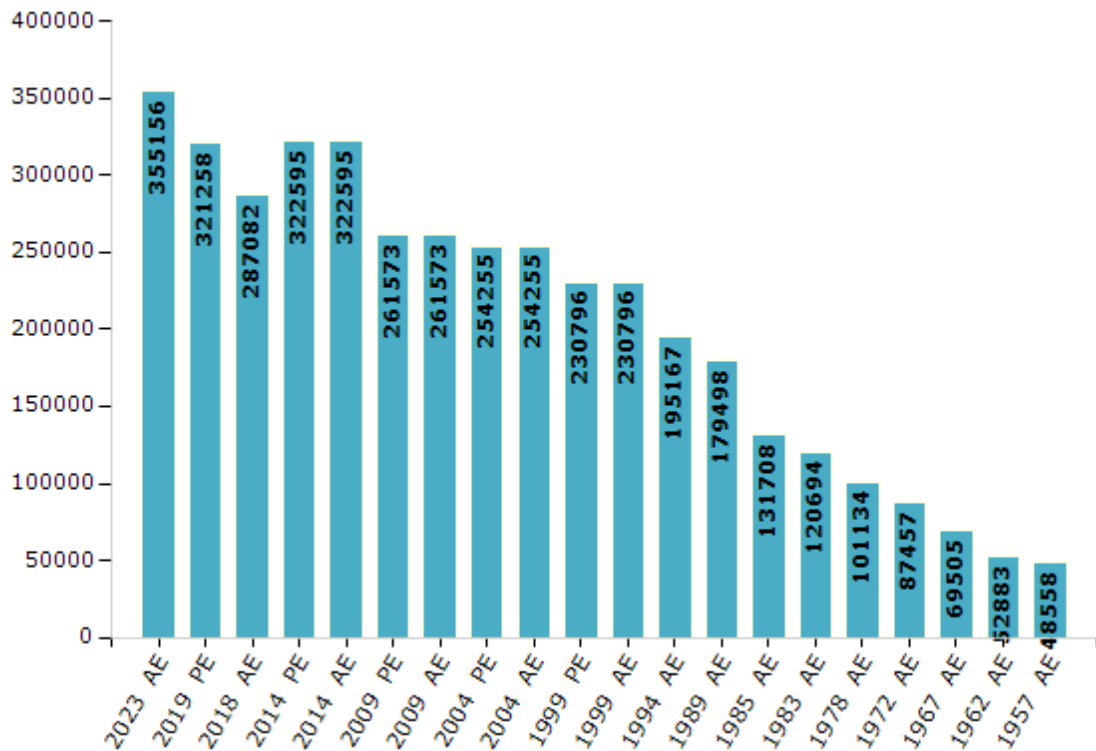


Electoral Features

Electors by Male & Female

Year	Male	Female	Others	Total	Year	Male	Female	Others	Total
2023 AE	177983	177129	44	355156	1994 AE	100916	94251	-	195167
2019 PE	160669	160567	22	321258	1989 AE	92886	86612	-	179498
2018 AE	143996	143053	33	287082	1985 AE	68352	63356	-	131708
2014 PE	166628	155943	24	322595	1983 AE	61964	58730	-	120694
2014 AE	166628	155943	24	322595	1978 AE	51593	49541	-	101134
2009 PE	133727	127846	-	261573	1972 AE	44905	42552	-	87457
2009 AE	133727	127846	-	261573	1967 AE	-	-	-	69505
2004 PE	129417	124838	-	254255	1962 AE	-	-	-	52883
2004 AE	129417	124838	-	254255	1957 AE	-	-	-	48558
1999 PE	118267	112529	-	230796	1955 AE	-	-	-	-
1999 AE	118267	112529	-	230796					

Number of Electors



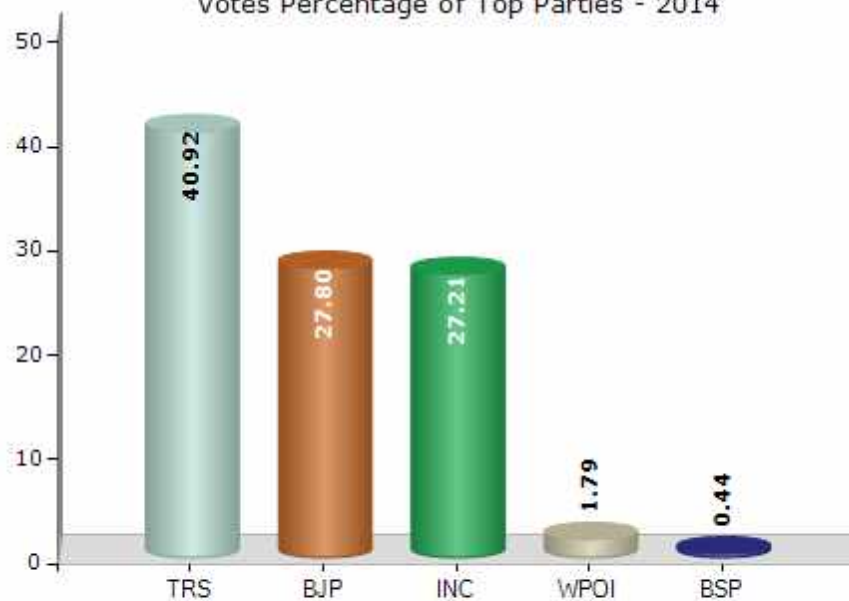
Note : AE : Assembly Election, PE : Assembly Segment of Parliamentary Election

Historical Summary Election Results

Summary Result of Assembly Election - 2014

Candidate Name	Party	Votes	Votes %
Gangula Kamalakar	TRS	77209	40.92
Bandi Sanjay Kumar	BJP	52455	27.8
C. Lakshmi Narasimha Rao	INC	51339	27.21
Waseemuddin Ahmed	WPOI	3386	1.79
Sadurla Mallesham	BSP	837	0.44
Dr. K. Nagesh	YSRCP	761	0.4
Chetty Kalyan	IND	495	0.26
Syed Ishtiaq Ahmed	AAP	485	0.26
Mamindla Sandeep Kumar	LSP	437	0.23
Madari Srinivas	BMUP	203	0.11
Gjangi Nirmala	IND	191	0.1
M.A. Basheer	BCUF	125	0.07
	NOTA	750	0.4

Votes Percentage of Top Parties - 2014



Polling Station Level Election Results

Number and Name of Polling Stations (PS) (2018 AE)

Number of Polling Stations	Name of Polling Stations	Number of Polling Stations	Name of Polling Stations
1	Primary School ,Nagulamalyal,Room No.1,Nagulamalyal	22	Primary School, Chintakunta,Chinthakunta
2	Primary School , Nagulamalyal,Room No.2,Nagulamalyal	23	Anganwadi Bulding Ps Permisses,Shanthinagar
3	Z.P.S.S,Asifnagar,Room No.1,Asifnagar	24	Govt.High School,Padmanagar,Padmanagar
4	Z.P.S.S,Asifnagar,Room No.2,Asifnagar	25	Govt.High School,Padmanagar,Padmanagar
5	Primary School, Asifnagar,Asifnagar	26	Mandal Parishad Primary School,Laxmipur
6	Primary School, Asifnagar,Asifnagar	27	Zilla Parishad High School,Malkapur
7	Gram Panchayati Karyalyam Asifnagar,Asifnagar	28	Zilla Parishad High School,Malkapur
8	U P S Kajipoor Room No 1,Khajipoor	29	Layola High School Rekurthi Room No 1,Rekurthi
9	U.P.S. Khajipur Room No 2,Khajipur	30	Loyola High School,Room No.2,Rekurthi
10	Ts Model School Elgandal Room No 1,Elgandal	31	Layola High School,Rekurthi
11	Ts Model School Elgandal Room No 2,Elgandal	32	Mandal Parishad Primary School,Rekurthi
12	T.S Model School, Elagandal Room No 3,Elgandal	33	Mandal Parishath Prymary School Room No 3,Rekurthi
13	T.S Model School, Elagandal Room No 4,Elgandal	34	Loyala B Ed College,Rekurthi
14	T.S Model School, Elagandal Room No 4,Elgandal	35	Loyola B.E.D College,Rekurthi
15	Mandal Parishad Primary School,Kamanpur	36	Mandal Parishad Primary School,Rekurthi
16	Mandal Parishad Primary School,Kamanpur	37	Zilla Parishad Secondary School Kothapalli Room No 1,Kothapalli
17	Ups.Baddipalli,Baddipalli	38	Zilla Parishad Secondary School Kothapalli Room No 2,Kothapalli
18	Ups.Baddipalli,Baddipalli	39	Zilla Parishad Secondary School Kothapalli Room No 3,Kothapalli
19	Z.P.S.S.,Chinthakunta,Room No.1,Chinthakunta	40	Zilla Parishad Secondary School Kothapalli Room No 4,Kothapalli
20	Z.P.S.S.,Chintkunta,Runnem.2,Chintkunta	41	Zilla Parishad Secondary School Kothapalli Room No 5 (East),Kothapalli
21	Zilla Parishad Secondary School- Chintakunta,Karimnagar	42	Gram Panchayath Building Room No 1,Kothapalli

Contd....

Polling Station Level Election Results

Polling Station-wise Votes Secured by Overall Top Five Parties in Karimnagar Assembly in Assembly Election (AE) under Karimnagar Parliamentary Constituency in Telangana (2018)

Number of Polling Station	Winner - Gangula Kamalakar (TRS)	Runner-up - Bandi Sanjay Kumar (BJP)	3rd - Ponnam Prabhakar (INC)	4th - K. Nagesh (IND)	5th - Edavelly Ramesh (TKRRP)	NOTA	Other	Total Votes Secured
36	394	151	238	3	6	6	33	831
37	170	210	148	13	16	1	35	593
38	86	59	156	4	1	3	7	316
39	99	69	323	5	2	2	45	545
40	140	64	310	5	5	1	26	551
41	243	225	182	18	5	3	37	713
42	365	198	164	13	6	3	30	779
43	344	251	147	17	9	2	38	808
44	215	225	79	38	6	2	51	616
45	220	210	70	14	10	0	31	555
46	340	388	145	8	11	4	39	935
47	257	330	170	27	9	6	37	836
48	301	241	179	7	6	0	27	761
49	302	347	118	10	7	6	27	817
50	194	303	109	9	2	8	20	645
51	393	275	178	16	12	5	64	943
52	303	310	219	23	3	7	49	914
53	403	370	141	14	7	3	47	985
54	280	235	238	9	7	4	24	797
55	257	210	121	4	4	5	10	611
56	256	220	93	5	4	3	31	612
57	280	296	154	5	5	4	16	760
58	298	291	102	11	6	5	16	729
59	207	232	67	8	11	2	24	551
60	173	154	107	7	7	2	45	495
61	236	193	47	12	9	0	15	512
62	158	188	203	16	5	1	29	600
63	227	217	147	12	16	7	56	682
64	130	79	220	11	4	1	28	473
65	269	232	175	27	18	4	67	792
66	280	226	90	19	11	1	45	672
67	310	198	103	12	8	7	58	696
68	259	357	187	9	14	1	41	868
69	165	94	138	4	5	1	11	418
70	494	265	91	30	29	3	35	947

Contd....

Polling Station Level Election Results

Winner, Runner-up and 3rd Party Position & Winning Margin According to Polling Stations in Karimnagar Assembly in Assembly Election (AE) under Karimnagar Parliamentary Constituency in Telangana (2018)

Polling Station Number	Winner Party	Winner Votes (%)	Runner-up Party	Runner-up Votes (%)	Winning Margin Votes (%)	Third Party	Third Party Votes (%)	Other Votes (%)
71	TRS	526 (51.47)	BJP	228 (22.31)	298 (29.16)	INC	170 (16.63)	98 (9.59)
72	TRS	201 (39.88)	INC	185 (36.71)	16 (3.17)	BJP	77 (15.28)	41 (8.13)
73	TRS	269 (49.09)	INC	115 (20.99)	154 (28.1)	BJP	114 (20.8)	50 (9.12)
74	TRS	363 (40.7)	BJP	289 (32.4)	74 (8.3)	INC	162 (18.16)	78 (8.74)
75	TRS	265 (45.07)	BJP	125 (21.26)	140 (23.81)	INC	122 (20.75)	76 (12.93)
76	TRS	263 (40.78)	BJP	172 (26.67)	91 (14.11)	INC	142 (22.02)	68 (10.54)
77	TRS	222 (59.2)	BJP	72 (19.2)	150 (40)	INC	46 (12.27)	35 (9.33)
78	BJP	337 (47.67)	TRS	250 (35.36)	87 (12.31)	INC	29 (4.1)	91 (12.87)
79	BJP	341 (39.65)	TRS	340 (39.53)	1 (0.12)	INC	77 (8.95)	102 (11.86)
80	TRS	242 (41.87)	BJP	140 (24.22)	102 (17.65)	INC	123 (21.28)	73 (12.63)
81	BJP	148 (36.36)	TRS	128 (31.45)	20 (4.91)	INC	95 (23.34)	36 (8.85)
82	TRS	220 (43.65)	INC	134 (26.59)	86 (17.06)	BJP	108 (21.43)	42 (8.33)
83	TRS	169 (34.21)	INC	150 (30.36)	19 (3.85)	BJP	116 (23.48)	59 (11.94)
84	TRS	337 (45.48)	BJP	239 (32.25)	98 (13.23)	INC	67 (9.04)	98 (13.23)
85	TRS	387 (43.93)	BJP	286 (32.46)	101 (11.47)	INC	118 (13.39)	90 (10.22)
86	TRS	245 (36.95)	BJP	210 (31.67)	35 (5.28)	INC	137 (20.66)	71 (10.71)
87	TRS	470 (44.38)	BJP	278 (26.25)	192 (18.13)	INC	227 (21.44)	84 (7.93)
88	TRS	344 (34.33)	BJP	333 (33.23)	11 (1.1)	INC	225 (22.46)	100 (9.98)
89	TRS	261 (40.72)	BJP	173 (26.99)	88 (13.73)	INC	160 (24.96)	47 (7.33)
90	TRS	190 (33.27)	BJP	188 (32.92)	2 (0.35)	INC	121 (21.19)	72 (12.61)
91	TRS	216 (51.31)	BJP	112 (26.6)	104 (24.71)	INC	57 (13.54)	36 (8.55)
92	BJP	347 (36.26)	TRS	280 (29.26)	67 (7)	INC	186 (19.44)	144 (15.05)
93	BJP	341 (33.66)	INC	297 (29.32)	44 (4.34)	TRS	277 (27.34)	98 (9.67)
94	BJP	316 (49.45)	TRS	231 (36.15)	85 (13.3)	INC	53 (8.29)	39 (6.1)
95	TRS	264 (36.77)	INC	216 (30.08)	48 (6.69)	BJP	189 (26.32)	49 (6.82)
96	TRS	411 (52.49)	BJP	167 (21.33)	244 (31.16)	INC	152 (19.41)	53 (6.77)
97	TRS	215 (41.35)	BJP	149 (28.65)	66 (12.7)	INC	118 (22.69)	38 (7.31)
97A	TRS	280 (53.03)	INC	159 (30.11)	121 (22.92)	BJP	66 (12.5)	23 (4.36)
98	INC	296 (39.52)	TRS	233 (31.11)	63 (8.41)	BJP	186 (24.83)	34 (4.54)
99	TRS	279 (40.32)	BJP	261 (37.72)	18 (2.6)	INC	94 (13.58)	58 (8.38)
100	TRS	250 (54.11)	INC	124 (26.84)	126 (27.27)	BJP	63 (13.64)	25 (5.41)
101	TRS	155 (56.16)	INC	61 (22.1)	94 (34.06)	BJP	34 (12.32)	26 (9.42)
102	TRS	220 (55.7)	INC	67 (16.96)	153 (38.74)	BJP	63 (15.95)	45 (11.39)
103	TRS	255 (49.32)	BJP	162 (31.33)	93 (17.99)	INC	79 (15.28)	21 (4.06)
104	TRS	235 (47.09)	BJP	156 (31.26)	79 (15.83)	INC	77 (15.43)	31 (6.21)

Contd....

Socio-Economic Amenities - Rural

Access to Education Facilities

Particulars	Number of Villages (% of Population)				
	Available	Not Available	If Not Available (Distance of Nearest Facility)		
			A	B	C
Govt. Primary School	23 (100)	0 (0)	0 (0)	0 (0)	0 (0)
Private Primary School	10 (65)	13 (35)	0 (0)	0 (0)	0 (0)
Govt. Middle School	18 (91)	5 (9)	3 (6)	1 (1)	0 (0)
Private Middle School	9 (60)	14 (40)	0 (0)	0 (0)	0 (0)
Govt. Secondary School	12 (75)	11 (25)	3 (6)	5 (10)	0 (0)
Private Secondary School	7 (46)	16 (54)	0 (0)	0 (0)	0 (0)
Govt. Senior Secondary School	0 (0)	23 (100)	0 (0)	13 (48)	4 (19)
Private Senior Secondary School	1 (15)	22 (85)	1 (4)	4 (14)	0 (0)
Govt. Arts and Science Degree College	0 (0)	23 (100)	1 (15)	16 (61)	6 (23)
Private Arts and Science Degree College	0 (0)	23 (100)	0 (0)	0 (0)	0 (0)
Govt. Engineering College	0 (0)	23 (100)	0 (0)	0 (0)	0 (0)
Private Engineering College	1 (15)	22 (85)	0 (0)	16 (61)	6 (23)
Govt. Medicine College	0 (0)	23 (100)	0 (0)	0 (0)	0 (0)
Private Medicine College	0 (0)	23 (100)	1 (15)	16 (61)	6 (23)
Govt. Management Institute	0 (0)	23 (100)	0 (0)	0 (0)	0 (0)
Private Management Institute	2 (22)	21 (78)	0 (0)	15 (55)	6 (23)
Govt. Polytechnic	0 (0)	23 (100)	1 (15)	16 (61)	6 (23)
Private Polytechnic	0 (0)	23 (100)	0 (0)	0 (0)	0 (0)
Govt. Vocational Training School/ITI	0 (0)	23 (100)	1 (15)	15 (55)	6 (23)
Private Vocational Training School/ITI	1 (6)	22 (94)	0 (0)	0 (0)	0 (0)
Govt. Non Formal Training Centre	0 (0)	23 (100)	1 (15)	16 (61)	6 (23)
Private Non Formal Training Centre	0 (0)	23 (100)	0 (0)	0 (0)	0 (0)
Govt. School For Disabled	0 (0)	23 (100)	1 (15)	16 (61)	6 (23)
Private School For Disabled	0 (0)	23 (100)	0 (0)	0 (0)	0 (0)
Government Others	0 (0)	23 (100)	0 (0)	0 (0)	0 (0)
Private Others	0 (0)	23 (100)	0 (0)	0 (0)	0 (0)

Note : Distance A : Less than 5 km; B : Between 5-10 km; C : 10+ km.; Source : Data Analysis is based on 2011 Census.

DISCLAIMER

The Terms of Use and Disclaimer of Datanet India Private Limited (hereinafter referred to as "Datanet") for use of this analysis report of **Karimnagar Assembly Constituency (Karimnagar Vidhan Sabha)** :-

1. **Assembly Factbook™** is a Registered Trade Mark owned by Datanet.
2. All the maps are sketched and graphical representation only and have not been drawn to the scale and also not to represent the actual geographical area or boundary of the unit.
3. The data for the aforesaid analysis is based on authentic sources and has been culled from the various publications of Census, CSO and NSSO for district and block level data, various central and state government departments, Central & State Elections Commissions and the concerned Returning Officers' releases, Electoral Rolls, Election results and allied publications, internal assessment, surveys, estimates and analysis. Therefore, certain adjustment of data at micro level may have been done to arrive closer to the macro data.
4. Data have been provided on an "As Is" and "As AVAILABLE" basis
5. The colours shown in the maps or diagram and charts of a particular party, alliance or AC are indicative and do not represent them.
6. This publication which includes maps, sheets, graphs and data would be the property under copyright of Datanet only. The user may use these for its internal study, analysis and research purposes. It's public display, re-selling or any commercial uses by the user are not allowed.
7. Datanet has taken due care and caution in compilation and processing of data and allied information, but does not guarantee the accuracy, adequacy or completeness of any information/analysis and will be not responsible for any errors or omissions or for the results obtained from the use of such information/analysis.
8. All the contents for the publication have been culled from various authentic sources and Datanet reasonably believes such sources to be reliable, but does not make any representations, express or implied as to the accuracy or fitness of use of such information. The information or contents of the information/analysis do not constitute advice and should not be relied upon in making (or refraining from making) any decision. Any reliance placed upon the information provided by Datanet is the sole responsibility and strictly at the user's risk.
9. In no event will Datanet be liable for any damages (including, without limitation, damages for loss of business projects, or loss of profits) arising in contract, tort or otherwise from the use of or inability to use any of its contents, or from any action taken (or refrained from being taken) as a result of using the analysis or any of its contents. Datanet its directors, owners, editors, officials, employees, distributor and agents or any associate will not be liable for any errors in the information contained or any consequences arising from the use of the contents of the provided information/analysis.
10. If any provision of these terms and conditions is held invalid or illegal or unenforceable for any reason by any court of competent jurisdiction, such provision shall be severed and the remainder of provisions of the terms and conditions shall continue in full force and effect as if the Term of Use had been executed with the invalid, illegal or unenforceable provision eliminated.
11. If there are any discrepancies in the information provided, please bring it to attention of Datanet for suitable rectification measures.

**Buy Online This Complete Book At
Datanet India eBooks Store**

www.indiastatpublications.com

or go directly at

[http://www.indiastatpublications.com/
Assembly_factbook/Telangana/Karimnagar/](http://www.indiastatpublications.com/Assembly_factbook/Telangana/Karimnagar/) Karimnagar

 **indiastat**elections

ISBN : 978-93-6219-633-0



9 789362 196330