



Telangana

# Assembly Factbook™

Manakondur Assembly Constituency



Key Electoral Data of Manakondur  
Assembly Constituency (Vidhan Sabha)

Telangana

# **Assembly Factbook**<sup>TM</sup>

Manakondur Assembly Constituency



Manakondur Vidhan Sabha

**Editor & Director**

Dr. R.K. Thukral

**Research Editor**

Dr. Shafeeq Rahman

**Compiled, Researched and Published by  
Datanet India Pvt. Ltd.**

D-100, 1st Floor,

Okhla Industrial Area, Phase-I,

New Delhi- 110020.

Ph.: 91-11- 43580781-84

Email : support@indiastatpublications.com

Website : www.indiastatelections.com

**Online Book Store :**

www.indiastatpublications.com

**Report No. :** AFB/TS-030-0125

**ISBN :** 978-93-6219-178-6

**First Edition :** January, 2018

**Eighth Updated Edition :** January, 2025

**Price :** Rs.11500/-

US\$ 310

**© Datanet India Pvt. Ltd.**

All rights reserved. No part of this book may be reproduced, stored in a retrieval system or transmitted in any form or by any means, mechanical photocopying, photographing, scanning, recording or otherwise without the prior written permission of the publisher. Please refer to Disclaimer at page no. 193 for the use of this publication.

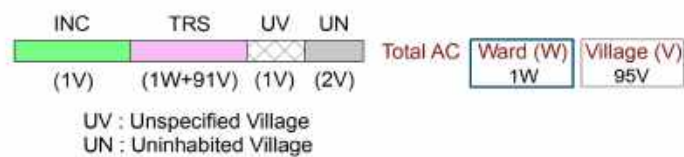
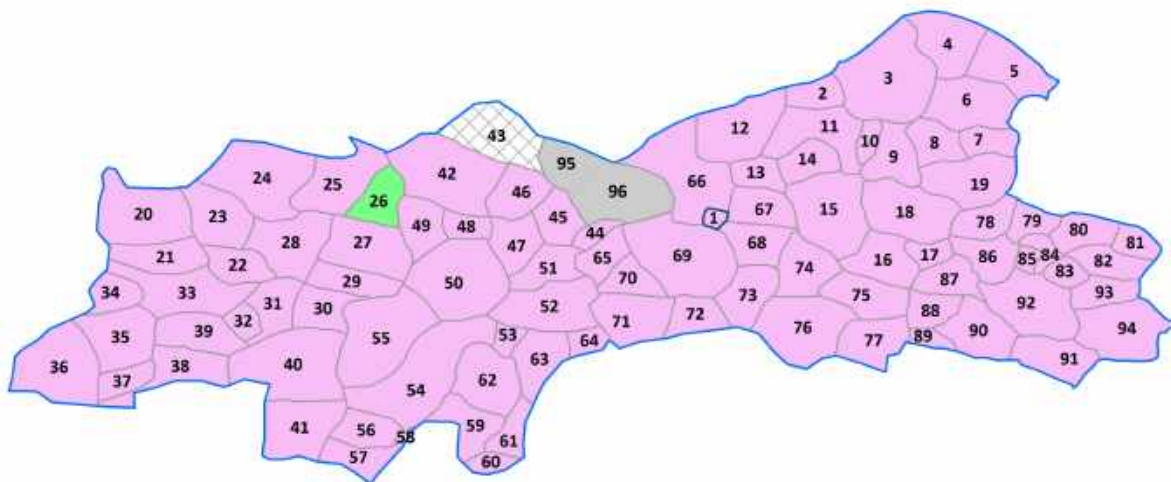
Printed in India

# Contents

No.	Particulars	Page No.
	<b>Introduction</b>	
1	Assembly Constituency - (Vidhan Sabha) at a Glance   Features of Assembly as per Delimitation Commission of India (2008)	1-2
	<b>Location and Political Maps</b>	
2	Location Map   Boundaries of Assembly Constituency - (Vidhan Sabha) in District   Boundaries of Assembly Constituency under Parliamentary Constituency - (Lok Sabha)   Ward & Village-wise Winner Parties- 2024-PE, 2023-AE, 2019-PE, 2018-AE, 2014-AE, 2009-PE and 2009-AE	3-11
	<b>Administrative Setup (2011)</b>	
3	District   Sub-district   Towns   Villages   Inhabited Villages   Uninhabited Villages   Village Panchayat   Intermediate Panchayat	12-19
	<b>Demographics (2011)</b>	
4	Population   Households   Rural/Urban Population   Ward and Villages by Population Size   Sex Ratio (Total & 0-6 Years)   Religious Population   Social Population   Literacy Rate	20-22
	<b>Electoral Features</b>	
5	Important Dates of Last Elections Held   Electors by Gender   Service Electors   Voters   Voters Turnout   Polling Stations & Average Number of Electors per Polling Station   Electors by Age Group   Present Elected Representatives	23-28
	<b>Historical Summary Election Results</b>	
6	Vote Share of Major Parties   Winning Margin (Number & Percentage)   Polarity of Parties   Summary Result of Assembly Segment of Parliamentary Election 2024, 2019, 2014 and 2009   Summary Result of Assembly Elections 2023, 2018, 2014 and 2009	29-38
	<b>Polling Station Level Election Results</b>	
7	Name and Number of Polling Station 2024-PE, 2023-AE, 2019-PE, 2018-AE, 2014-AE, 2009-PE and 2009-AE   Polling Station-wise Electors, Voters & Voters Turnout 2024-PE, 2023-AE, 2019-PE, 2018-AE, 2014-AE, 2009-PE and 2009-AE   Polling Station wise Elections Results 2024-PE, 2023-AE, 2019-PE, 2018-AE, 2014-AE, 2009-PE and 2009-AE	39-173
	<b>Share of Assembly Constituency</b>	
8	Share of Assembly Constituency - (Vidhan Sabha) in State, District and Parliamentary Constituency - (Lok Sabha)	174
	<b>Socio-Economic Amenities (2011)</b>	
9	Access to Administrative Units   Agricultural, Manufacturing and Industrial Commodities   Demographic Indicators   Education   Health & Manpower   Drinking Water Supply   Sanitation   Entertainment and Recreations Infrastructure   Power   Food Allocation Distribution and Marketing of Agriculture Commodities Infrastructure   Transport and Road Infrastructure   Communication   Banking and Financial Services   Land Use   Irrigation Source	176-190
10	<b>Abbreviation &amp; Sources</b>	191-192
11	<b>Disclaimer</b>	193

Location & Political Map

Ward & Village-wise Winner Parties in Manakondur Assembly Constituency under State Assembly Election (AE) (No. 30) - 2014



Note : Ward boundaries are shown for visual presentations only and these are not showing the actual geographical locations.

## Administrative Setup

### List of Village Panchayat & Intermediate Panchayat (Block) Name - 2011

Village Name	Village Panchayat Name	Intermediate Panchayat Name
Ambalpur	Ambalpur & Ippalapalle	Shankarapatnam
Amudalapalle	Amudalapalle	Shankarapatnam
Ananthagiri	Ananthagiri & Tenuguvanipalle	Ellanthakunta
Anantharam	Anantharam	Ellanthakunta
Annaram	Annaram	Manakondur
Arkandla	Arkandla	Shankarapatnam
Bejjanki	Bejjanki & Laxmipur	Bejjanki
Cheelapur	Cheelapur	Bejjanki
Chengerla	Chengerla & Khadergudem	Manakondur
Dacharam	Dacharam	Ellanthakunta
Dacharam	Dacharam	Bejjanki
Devakkapalle	Devakkapalle	Bejjanki
Devampalle	Devampalle	Manakondur
Dharmaram	Dharmaram	Shankarapatnam
Edulagattepalle	Edulagattepalle	Manakondur
Ellanthakunta	Ellanthakunta	Ellanthakunta
Gaddapaka	Gaddapaka	Shankarapatnam
Gagillapur	Gagillapur	Bejjanki
Galipalle	Galipalle	Ellanthakunta
Gangipalle	Gangipalle	Manakondur
Gannervaram	Gannervaram & Chokkaraopalle	Bejjanki
Gattududdenapalle	Gattududdenapalle	Manakondur
Gopalpur	Gopalpur	Bejjanki
Guggilla	Guggilla	Bejjanki
Gundaram(P.S.)	Gundaram(P.S.)	Ellanthakunta
Gunkulkondapur	Gunkulkondapur, Chimalakuntapalle, Cheelapur & Gundlapalle	Bejjanki
Jangamreddipalle	Jangamreddipalle	Ellanthakunta
Jangapalle	Jangapalle & Peechupalle	Bejjanki
Jawaharpet	Jawaharpet	Ellanthakunta

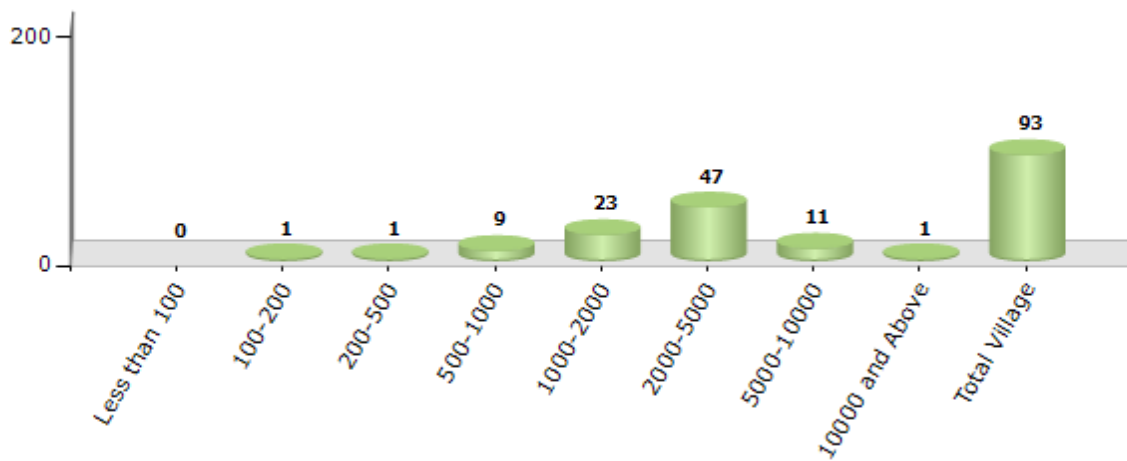
Contd....

Demographics

Number of Villages by Population Size - 2011

Less than 100	100-200	200-500	500-1000	1000-2000	2000-5000	5000-10000	10000 and Above	Total Village
0	1	1	9	23	47	11	1	93

Number of Villages by Population Size - 2011



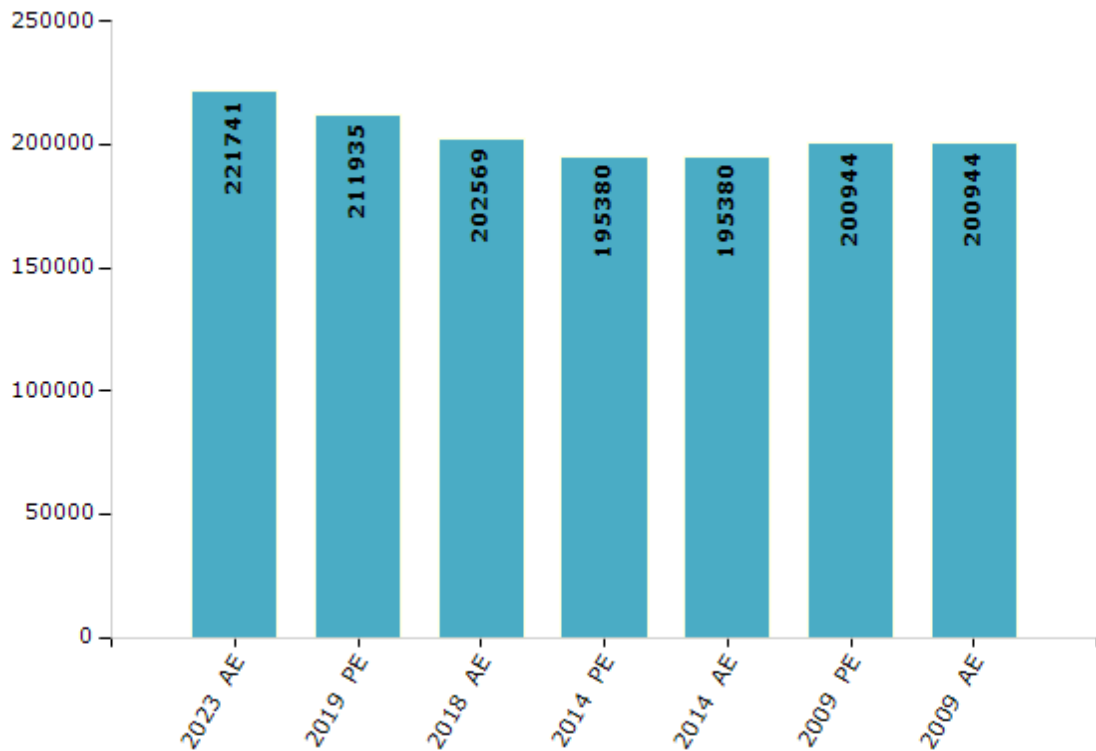


## Electoral Features

### Electors by Male & Female

Year	Male	Female	Others	Total	Year	Male	Female	Others	Total
2023 AE	108972	112768	1	221741	1994 AE	-	-	-	-
2019 PE	105066	106869	0	211935	1989 AE	-	-	-	-
2018 AE	100653	101915	1	202569	1985 AE	-	-	-	-
2014 PE	97623	97751	6	195380	1983 AE	-	-	-	-
2014 AE	97623	97751	6	195380	1978 AE	-	-	-	-
2009 PE	100544	100400	-	200944	1972 AE	-	-	-	-
2009 AE	100544	100400	-	200944	1967 AE	-	-	-	-
2004 PE	-	-	-	-	1962 AE	-	-	-	-
2004 AE	-	-	-	-	1957 AE	-	-	-	-
1999 PE	-	-	-	-	1955 AE	-	-	-	-
1999 AE	-	-	-	-					

Number of Electors



Note : AE : Assembly Election, PE : Assembly Segment of Parliamentary Election

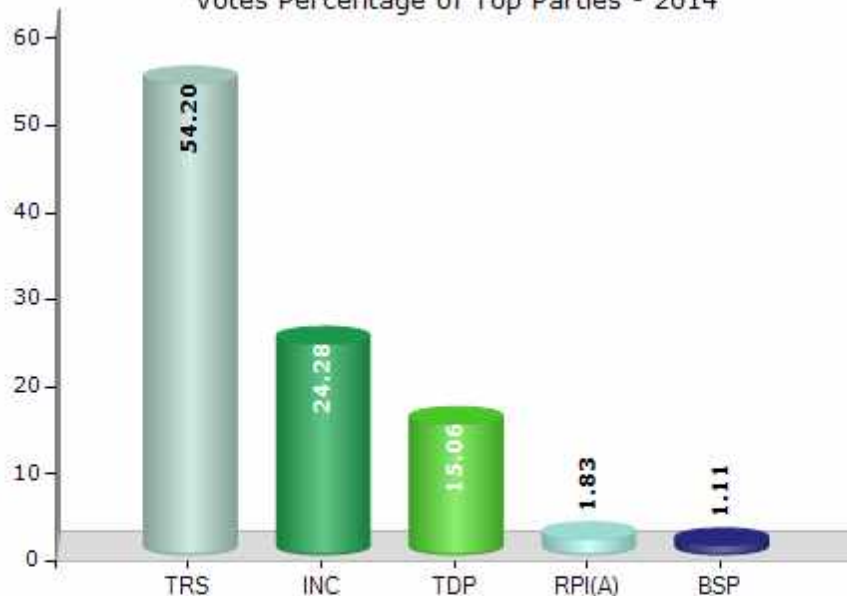


## Historical Summary Election Results

### Summary Result of Assembly Election - 2014

Candidate Name	Party	Votes	Votes %
Rasamai Balakishan	TRS	85010	54.2
Arepalli Mohan	INC	38088	24.28
Dr. Kavvampally Satyanarayana	TDP	23627	15.06
Ande Bhanumurthy	RPI(A)	2877	1.83
Nisani Ramachandram	BSP	1748	1.11
Bamandla Ravinder	IND	990	0.63
Thipparapu John Suman	IND	727	0.46
Ajay Varma Sollu	YSRCP	630	0.4
Gaddam Nagaraju	IND	539	0.34
Kande Sammaiah	BCUF	424	0.27
Siricilla Srinivas	IND	385	0.25
Jakanapally Ganesh	AIFB	244	0.16
Kondra Swaroopa	IND	242	0.15
Edla Venkataiah	IND	211	0.13
	NOTA	1105	0.7

Votes Percentage of Top Parties - 2014



**Polling Station Level Election Results**

**Number and Name of Polling Stations (PS) (2018 AE)**

<b>Number of Polling Stations</b>	<b>Name of Polling Stations</b>	<b>Number of Polling Stations</b>	<b>Name of Polling Stations</b>
1	Upper Primary School Lingapoor Room No1,Lingapoor	22	Zilla Parishad High School Annaram Room No.04,Annaram
2	Upper Primary School Lingapoor Room No2,Lingapoor	23	Zilla Parishad High School Annaram Room No.05,Annaram
3	Z.P.H.S (Girls)Manakondur Room No.1,Manakondur	24	Upper Primary School Kelledu Room No.1,Kelleda
4	Z.P.H.S (Girls)Manakondur Room No 2,Manakondur	25	Upper Primary School Kelledu Room No.02,Kelleda
5	MRC Building,Manakondur	26	Primary School Pochampalli,Pochampalli
6	Z.P.H.S. (Boys)Manakondur Room No 10,Manakondur	27	Primary School Maddikunta-Room No-1,Maddikunta
7	Z.P.H.S. (Boys)Manakondur Room No.12,Manakondur	28	Zilla Parishad High School Kondapalkala Room No.01,Kondapalkala
8	ZPHS(Boys)Manakondur Room No.13,Manakondur	29	Primary School Kondapalkala Sc Colony,Kondapalkala
9	Z.P.H.S (Girls)Manakondur Room No 3,Manakondur	30	Primary School (Chinnabadi)Kondapalkala,Kondapalkala
10	Primary School Manakondur Room No 1,Manakondur	31	Primary School Tenugupally Kondapalkala,Kondapalkala
11	Primary School Manakondur Room No 2,Manakondur	32	Zilla Parishad High School Kondapalkala Room No.02,Kondapalkala
12	Primary School Sadashivapalli,Sadashivapalli	33	MPPS Gangipalli Room No.01,Gangipalli
13	Primary School Jaggaiahpalli H/O Manakondur,Jaggaiahpally H/Omanakondur	34	Zilla Parishad High School Gangipalli Room No.1,Gangipalli
14	Primary School Srinivas Nagar,Srinivasanagar	35	Zilla Parishath High School Gangipalli Room No.02,Gangipalli
15	Upper Primary School Munjampalli Room No.6,Munjampalli	36	Zilla Parishad High School Gangipalli Room No.03,Gangipalli
16	Upper Primary School Room No.7 Munjampalli,Munjampalli	37	MPPS Gangipalli Room No.02,Gangipalli
17	Upper Primary School. Edulagattepally,Edulagattepally	38	MPPS Gangipalli (Additional Room),Gangipalli
18	Upper Primary School Edulagattepalli,Idulgetepalli (Dasari Chinna Ramreddy Memorial Hall)	39	Zilla Parishad High School Chenjarla Room No.02,Chenjarla
19	Zilla Parishath High School Annaram Room No.01,Annaram	40	Zilla Parishad High School Chenjarla Addl Room, Chenjarla
20	Zilla Parishad High School Annaram Room No.02,Annaram	41	Zilla Parishad High School Chenjarla Room No.01,Chenjarla
21	Zilla Parishad High School Annaram Room No.03,Annaram	42	Primary School Nijayithigudem,Nijayithigudem

Contd....

## Polling Station Level Election Results

### Polling Station-wise Votes Secured by Overall Top Five Parties in Manakondur Assembly in Assembly Election (AE) under Karimnagar Parliamentary Constituency in Telangana (2018)

Number of Polling Station	Winner - Balakishan Rasamayi (TRS)	Runner-up - Arepally Mohan (INC)	3rd - Prabhakar More (SMFB)	4th - Gaddam Nagaraju (BJP)	5th - Nishani Rama Chandram (BSP)	NOTA	Other	Total Votes Secured
36	248	99	57	19	1	11	15	450
37	210	217	42	10	4	5	13	501
38	332	208	41	13	9	4	11	618
39	431	103	51	20	7	9	14	635
40	423	199	69	27	1	14	22	755
41	461	246	63	13	7	21	29	840
42	359	91	73	28	1	3	17	572
43	344	206	37	18	3	7	18	633
44	630	232	70	18	11	8	19	988
45	307	224	28	6	34	11	9	619
46	291	160	65	17	7	14	18	572
47	468	139	87	20	6	7	30	757
48	384	175	87	11	5	21	62	745
49	293	323	41	26	9	11	15	718
50	379	250	85	25	5	13	28	785
51	341	331	53	16	10	14	13	778
52	341	228	62	25	8	11	17	692
53	233	219	67	21	6	9	11	566
54	395	300	57	11	4	25	29	821
55	270	216	42	4	6	2	15	555
56	446	291	33	8	5	2	4	789
57	352	281	63	14	6	10	12	738
58	334	152	84	14	5	13	23	625
59	522	206	104	35	6	37	43	953
60	324	248	50	16	6	9	23	676
61	207	181	43	4	11	11	13	470
62	234	210	65	12	1	6	12	540
63	527	218	138	19	3	20	30	955
64	519	274	83	14	7	11	19	927
65	443	351	70	17	4	18	11	914
66	378	372	82	32	6	17	29	916
67	449	139	70	7	2	14	19	700
68	330	101	50	11	2	2	10	506
69	383	182	57	8	5	5	13	653
70	143	210	17	13	2	3	4	392

Contd....

**Polling Station Level Election Results**

**Winner, Runner-up and 3rd Party Position & Winning Margin According to Polling Stations in Manakondur Assembly in Assembly Election (AE) under Karimnagar Parliamentary Constituency in Telangana (2018)**

Polling Station Number	Winner Party	Winner Votes (%)	Runner-up Party	Runner-up Votes (%)	Winning Margin Votes (%)	Third Party	Third Party Votes (%)	Other Votes (%)
71	TRS	274 (54.47)	INC	132 (26.24)	142 (28.23)	SMFB	39 (7.75)	58 (11.53)
72	TRS	351 (48.95)	INC	249 (34.73)	102 (14.22)	SMFB	58 (8.09)	59 (8.23)
73	TRS	295 (44.23)	INC	269 (40.33)	26 (3.9)	SMFB	36 (5.4)	67 (10.04)
74	TRS	323 (56.57)	INC	174 (30.47)	149 (26.1)	SMFB	49 (8.58)	25 (4.38)
75	TRS	293 (47.33)	INC	244 (39.42)	49 (7.91)	SMFB	40 (6.46)	42 (6.79)
76	TRS	641 (68.26)	INC	138 (14.7)	503 (53.56)	SMFB	92 (9.8)	68 (7.24)
77	TRS	432 (63.53)	INC	106 (15.59)	326 (47.94)	SMFB	83 (12.21)	59 (8.68)
78	TRS	348 (52.1)	INC	212 (31.74)	136 (20.36)	SMFB	52 (7.78)	56 (8.38)
79	TRS	425 (59.69)	INC	148 (20.79)	277 (38.9)	SMFB	73 (10.25)	66 (9.27)
80	TRS	412 (50.12)	INC	224 (27.25)	188 (22.87)	SMFB	94 (11.44)	92 (11.19)
81	TRS	310 (50.16)	INC	220 (35.6)	90 (14.56)	SMFB	48 (7.77)	40 (6.47)
82	TRS	483 (49.9)	INC	303 (31.3)	180 (18.6)	SMFB	91 (9.4)	91 (9.4)
83	TRS	541 (69.09)	INC	131 (16.73)	410 (52.36)	SMFB	61 (7.79)	50 (6.39)
84	INC	303 (48.64)	TRS	249 (39.97)	54 (8.67)	SMFB	34 (5.46)	37 (5.94)
85	TRS	257 (43.93)	INC	257 (43.93)	0 (0)	SMFB	27 (4.62)	44 (7.52)
86	TRS	322 (51.69)	INC	221 (35.47)	101 (16.22)	SMFB	33 (5.3)	47 (7.54)
87	TRS	618 (61.01)	INC	237 (23.4)	381 (37.61)	SMFB	94 (9.28)	64 (6.32)
88	TRS	407 (57.81)	INC	193 (27.41)	214 (30.4)	SMFB	62 (8.81)	42 (5.97)
89	TRS	401 (55.69)	INC	240 (33.33)	161 (22.36)	SMFB	30 (4.17)	49 (6.81)
90	TRS	332 (49.4)	INC	264 (39.29)	68 (10.11)	SMFB	37 (5.51)	39 (5.8)
91	TRS	211 (51.34)	INC	139 (33.82)	72 (17.52)	SMFB	31 (7.54)	30 (7.3)
92	TRS	336 (58.54)	INC	142 (24.74)	194 (33.8)	SMFB	40 (6.97)	56 (9.76)
93	TRS	393 (48.52)	INC	311 (38.4)	82 (10.12)	SMFB	51 (6.3)	55 (6.79)
94	TRS	295 (56.73)	INC	137 (26.35)	158 (30.38)	SMFB	39 (7.5)	49 (9.42)
95	TRS	264 (55.11)	INC	155 (32.36)	109 (22.75)	SMFB	29 (6.05)	31 (6.47)
96	INC	372 (42.71)	TRS	358 (41.1)	14 (1.61)	SMFB	61 (7)	80 (9.18)
97	TRS	448 (52.64)	INC	287 (33.73)	161 (18.91)	SMFB	55 (6.46)	61 (7.17)
98	TRS	430 (49.6)	INC	285 (32.87)	145 (16.73)	SMFB	102 (11.76)	50 (5.77)
99	TRS	405 (48.97)	INC	276 (33.37)	129 (15.6)	SMFB	97 (11.73)	49 (5.93)
100	TRS	472 (54.82)	INC	255 (29.62)	217 (25.2)	SMFB	81 (9.41)	53 (6.16)
101	TRS	202 (40)	INC	180 (35.64)	22 (4.36)	SMFB	65 (12.87)	58 (11.49)
102	TRS	189 (50.27)	INC	108 (28.72)	81 (21.55)	SMFB	44 (11.7)	35 (9.31)
103	TRS	384 (53.48)	INC	266 (37.05)	118 (16.43)	SMFB	43 (5.99)	25 (3.48)
104	TRS	409 (66.07)	INC	134 (21.65)	275 (44.42)	SMFB	47 (7.59)	29 (4.68)
105	TRS	413 (51.88)	INC	219 (27.51)	194 (24.37)	SMFB	83 (10.43)	81 (10.18)

Contd....

## Socio-Economic Amenities - Rural

### Access to Education Facilities

Particulars	Number of Villages (% of Population)				
	Available	Not Available	If Not Available (Distance of Nearest Facility)		
			A	B	C
Govt. Primary School	93 (100)	0 (0)	0 (0)	0 (0)	0 (0)
Private Primary School	25 (44)	68 (56)	0 (0)	0 (0)	0 (0)
Govt. Middle School	75 (93)	18 (7)	13 (5)	5 (2)	0 (0)
Private Middle School	16 (27)	77 (73)	0 (0)	0 (0)	0 (0)
Govt. Secondary School	54 (77)	39 (23)	27 (16)	11 (6)	1 (0)
Private Secondary School	10 (20)	83 (80)	0 (0)	0 (0)	0 (0)
Govt. Senior Secondary School	3 (9)	90 (91)	11 (7)	23 (23)	21 (22)
Private Senior Secondary School	5 (13)	88 (87)	3 (3)	20 (20)	9 (8)
Govt. Arts and Science Degree College	0 (0)	93 (100)	1 (0)	7 (10)	71 (71)
Private Arts and Science Degree College	2 (4)	91 (96)	0 (0)	5 (6)	7 (8)
Govt. Engineering College	0 (0)	93 (100)	0 (0)	0 (0)	0 (0)
Private Engineering College	2 (5)	91 (95)	0 (0)	8 (12)	83 (83)
Govt. Medicine College	0 (0)	93 (100)	0 (0)	0 (0)	3 (3)
Private Medicine College	0 (0)	93 (100)	0 (0)	1 (5)	89 (92)
Govt. Management Institute	0 (0)	93 (100)	0 (0)	0 (0)	0 (0)
Private Management Institute	1 (2)	92 (98)	0 (0)	10 (16)	82 (82)
Govt. Polytechnic	0 (0)	93 (100)	0 (0)	1 (5)	92 (95)
Private Polytechnic	0 (0)	93 (100)	0 (0)	0 (0)	0 (0)
Govt. Vocational Training School/ITI	0 (0)	93 (100)	0 (0)	1 (5)	92 (95)
Private Vocational Training School/ITI	0 (0)	93 (100)	0 (0)	0 (0)	0 (0)
Govt. Non Formal Training Centre	0 (0)	93 (100)	0 (0)	1 (5)	92 (95)
Private Non Formal Training Centre	0 (0)	93 (100)	0 (0)	0 (0)	0 (0)
Govt. School For Disabled	0 (0)	93 (100)	0 (0)	2 (7)	91 (93)
Private School For Disabled	0 (0)	93 (100)	0 (0)	0 (0)	0 (0)
Government Others	0 (0)	93 (100)	0 (0)	0 (0)	0 (0)
Private Others	0 (0)	93 (100)	0 (0)	0 (0)	0 (0)

Note : Distance A : Less than 5 km; B : Between 5-10 km; C : 10+ km.; Source : Data Analysis is based on 2011 Census.

## DISCLAIMER

The Terms of Use and Disclaimer of Datanet India Private Limited (hereinafter referred to as "Datanet") for use of this analysis report of **Manakondur Assembly Constituency (Manakondur Vidhan Sabha)** :-

1. **Assembly Factbook™** is a Registered Trade Mark owned by Datanet.
2. All the maps are sketched and graphical representation only and have not been drawn to the scale and also not to represent the actual geographical area or boundary of the unit.
3. The data for the aforesaid analysis is based on authentic sources and has been culled from the various publications of Census, CSO and NSSO for district and block level data, various central and state government departments, Central & State Elections Commissions and the concerned Returning Officers' releases, Electoral Rolls, Election results and allied publications, internal assessment, surveys, estimates and analysis. Therefore, certain adjustment of data at micro level may have been done to arrive closer to the macro data.
4. Data have been provided on an "As Is" and "As AVAILABLE" basis
5. The colours shown in the maps or diagram and charts of a particular party, alliance or AC are indicative and do not represent them.
6. This publication which includes maps, sheets, graphs and data would be the property under copyright of Datanet only. The user may use these for its internal study, analysis and research purposes. It's public display, re-selling or any commercial uses by the user are not allowed.
7. Datanet has taken due care and caution in compilation and processing of data and allied information, but does not guarantee the accuracy, adequacy or completeness of any information/analysis and will be not responsible for any errors or omissions or for the results obtained from the use of such information/analysis.
8. All the contents for the publication have been culled from various authentic sources and Datanet reasonably believes such sources to be reliable, but does not make any representations, express or implied as to the accuracy or fitness of use of such information. The information or contents of the information/analysis do not constitute advice and should not be relied upon in making (or refraining from making) any decision. Any reliance placed upon the information provided by Datanet is the sole responsibility and strictly at the user's risk.
9. In no event will Datanet be liable for any damages (including, without limitation, damages for loss of business projects, or loss of profits) arising in contract, tort or otherwise from the use of or inability to use any of its contents, or from any action taken (or refrained from being taken) as a result of using the analysis or any of its contents. Datanet its directors, owners, editors, officials, employees, distributor and agents or any associate will not be liable for any errors in the information contained or any consequences arising from the use of the contents of the provided information/analysis.
10. If any provision of these terms and conditions is held invalid or illegal or unenforceable for any reason by any court of competent jurisdiction, such provision shall be severed and the remainder of provisions of the terms and conditions shall continue in full force and effect as if the Term of Use had been executed with the invalid, illegal or unenforceable provision eliminated.
11. If there are any discrepancies in the information provided, please bring it to attention of Datanet for suitable rectification measures.

**Buy Online This Complete Book At**  
**Datanet India eBooks Store**

[www.indiastatpublications.com](http://www.indiastatpublications.com)

or go directly at

[http://www.indiastatpublications.com/  
Assembly\\_factbook/Telangana/Karimnagar/ Manakondur](http://www.indiastatpublications.com/Assembly_factbook/Telangana/Karimnagar/Manakondur)



 **indiastat**elections

ISBN : 978-93-6219-178-6



9 789362 191786