



Telangana

Assembly Factbook™

Sircilla Assembly Constituency



Key Electoral Data of Sircilla
Assembly Constituency (Vidhan Sabha)

Telangana

Assembly Factbook™

Sircilla Assembly Constituency



Sircilla Vidhan Sabha

Editor & Director

Dr. R.K. Thukral

Research Editor

Dr. Shafeeq Rahman

**Compiled, Researched and Published by
Datanet India Pvt. Ltd.**

D-100, 1st Floor,

Okhla Industrial Area, Phase-I,

New Delhi- 110020.

Ph.: 91-11- 43580781-84

Email : support@indiastatpublications.com

Website : www.indiastatelections.com

Online Book Store :

www.indiastatpublications.com

Report No. : AFB/TS-029-0125

ISBN : 978-93-6219-582-1

First Edition : January, 2018

Eighth Updated Edition : January, 2025

Price : Rs.11500/-

US\$ 310

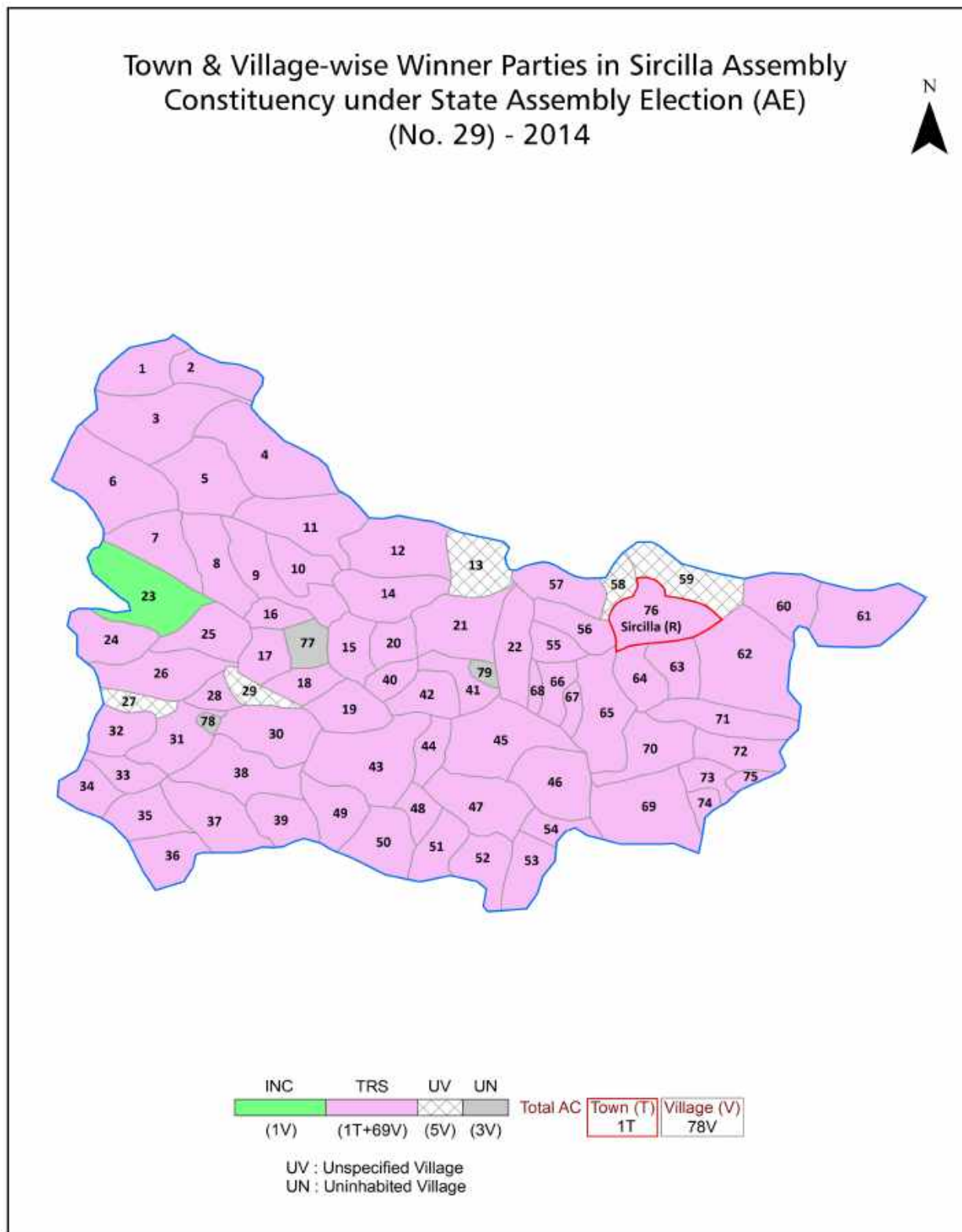
© Datanet India Pvt. Ltd.

All rights reserved. No part of this book may be reproduced, stored in a retrieval system or transmitted in any form or by any means, mechanical photocopying, photographing, scanning, recording or otherwise without the prior written permission of the publisher. Please refer to Disclaimer at page no. 221 for the use of this publication.

Printed in India

No.	Particulars	Page No.
	Introduction	
1	Assembly Constituency - (Vidhan Sabha) at a Glance Features of Assembly as per Delimitation Commission of India (2008)	1-2
	Location and Political Maps	
2	Location Map Boundaries of Assembly Constituency - (Vidhan Sabha) in District Boundaries of Assembly Constituency under Parliamentary Constituency - (Lok Sabha) Town & Village-wise Winner Parties- 2024-PE, 2023-AE, 2019-PE, 2018-AE, 2014-PE, 2014-AE, 2009-PE and 2009-AE	3-11
	Administrative Setup (2011)	
3	District Sub-district Towns Villages Inhabited Villages Uninhabited Villages Village Panchayat Intermediate Panchayat	12-16
	Demographics (2011)	
4	Population Households Rural/Urban Population Towns and Villages by Population Size Sex Ratio (Total & 0-6 Years) Religious Population Social Population Literacy Rate	17-18
	Electoral Features	
5	Important Dates of Last Elections Held Electors by Gender Service Electors Voters Voters Turnout Polling Stations & Average Number of Electors per Polling Station Electors by Age Group Present Elected Representatives	19-24
	Historical Summary Election Results	
6	Vote Share of Major Parties Winning Margin (Number & Percentage) Polarity of Parties Summary Result of Assembly Segment of Parliamentary Election 2024, 2019, 2014, 2009, 2004 and 1999 Summary Result of Assembly Elections 2023, 2018, 2014, 2009, 2004, 1999, 1994, 1989, 1985, 1983, 1978, 1972, 1967, 1962 and 1957	25-47
	Polling Station Level Election Results	
7	Name and Number of Polling Station 2024-PE, 2023-AE, 2019-PE, 2018-AE, 2014-PE, 2014-AE, 2009-PE and 2009-AE Polling Station-wise Electors, Voters & Voters Turnout 2024-PE, 2023-AE, 2019-PE, 2018-AE, 2014-PE, 2014-AE, 2009-PE and 2009-AE Polling Station wise Elections Results 2024-PE, 2023-AE, 2019-PE, 2018-AE, 2014-PE, 2014-AE, 2009-PE and 2009-AE	48-201
	Share of Assembly Constituency	
8	Share of Assembly Constituency - (Vidhan Sabha) in State, District and Parliamentary Constituency - (Lok Sabha)	202
	Socio-Economic Amenities (2011)	
9	Access to Administrative Units Agricultural, Manufacturing and Industrial Commodities Demographic Indicators Education Health & Manpower Drinking Water Supply Sanitation Entertainment and Recreations Infrastructure Power Food Allocation Distribution and Marketing of Agriculture Commodities Infrastructure Transport and Road Infrastructure Communication Banking and Financial Services Land Use Irrigation Source	204-218
10	Abbreviation & Sources	219-220
11	Disclaimer	221

Location & Political Map



Administrative Setup

List of Village Panchayat & Intermediate Panchayat (Block) Name - 2011

Village Name	Village Panchayat Name	Intermediate Panchayat Name
Adivipadira	Adivipadira	Yellareddipet
Akkapalle	Akkapalle	Yellareddipet
Almaspur	Almaspur	Yellareddipet
Aunoor	Aunoor & Turkapalle	Mustabad
Badnepalle	Ramchandrapur, Ramannapalle & Indiramma Colony	Sircilla
Bandalingampalle	Bandalingampalle	Yellareddipet
Bandankal	Bandankal & Venkataopalle	Mustabad
Baswapur	Baswapur & Balamallupalle	Sircilla
Bonala	Bonala	Sircilla
Boppapuram	Boppapuram	Yellareddipet
Cheekod	Cheekod	Mustabad
Cheerlavancha	Cheerlavancha	Sircilla
Chintalthana	Chintalthana	Sircilla
Chippalapalle	Chippalapalle	Mustabad
Dammannapet	Dammannapet & Nagampet	Gambhiraopet
Desaipet	Desaipet	Gambhiraopet
Dumala	Dumala	Yellareddipet
Gajasingaram	Gajasingaram	Gambhiraopet
Gambhiraopet	Gambhiraopet	Gambhiraopet
Gandilachachapet	Gandilachachapet	Sircilla
Garjanpalle	Garjanpalle	Yellareddipet
Gollapalle	Gollapalle	Yellareddipet
Gorantial	Gorantial	Gambhiraopet
Gudem	Gudem	Mustabad
Gudur	Gudur	Mustabad
Gundaram (PR)	Gundaram(Paticherla)	Yellareddipet
Jillella	Jillella & Indiranagar	Sircilla
Kancherla	Kancherla & Rangampet	Yellareddipet
Kasbekatkur	Kasbekatkur	Sircilla

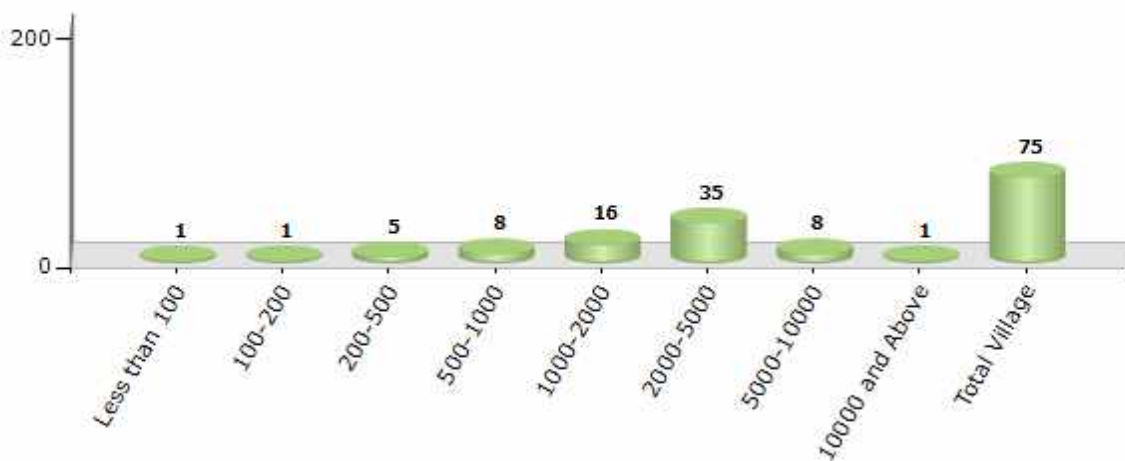
Contd....

Demographics

Number of Villages by Population Size - 2011

Less than 100	100-200	200-500	500-1000	1000-2000	2000-5000	5000-10000	10000 and Above	Total Village
1	1	5	8	16	35	8	1	75

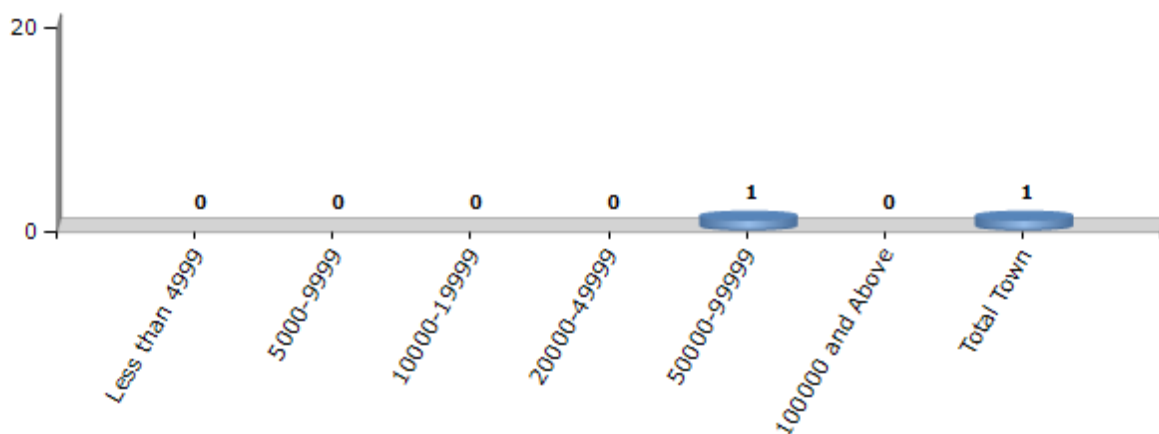
Number of Villages by Population Size - 2011



Number of Towns by Population Size - 2011

Less than 4999	5000-9999	10000-19999	20000-49999	50000-99999	100000 and Above	Total Town
0	0	0	0	1	0	1

Number of Towns by Population Size - 2011



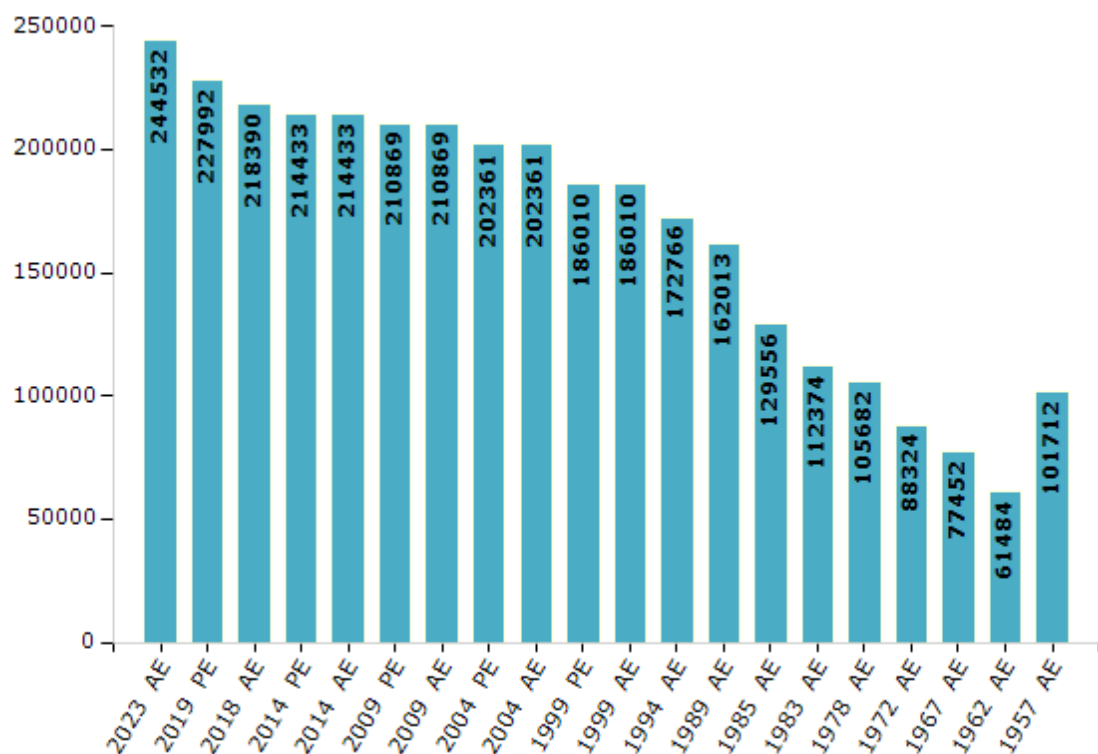
Electoral Features

Electors by Male & Female

Year	Male	Female	Others	Total
2023 AE	119766	124759	7	244532
2019 PE	111994	115995	3	227992
2018 AE	107268	111122	0	218390
2014 PE	106636	107778	19	214433
2014 AE	106636	107778	19	214433
2009 PE	105829	105040	-	210869
2009 AE	105829	105040	-	210869
2004 PE	100220	102141	-	202361
2004 AE	100220	102141	-	202361
1999 PE	91890	94120	-	186010
1999 AE	91890	94120	-	186010

Year	Male	Female	Others	Total
1994 AE	88993	83773	-	172766
1989 AE	81509	80504	-	162013
1985 AE	65043	64513	-	129556
1983 AE	55716	56658	-	112374
1978 AE	52701	52981	-	105682
1972 AE	47660	40664	-	88324
1967 AE	-	-	-	77452
1962 AE	-	-	-	61484
1957 AE	-	-	-	101712
1955 AE	-	-	-	-

Number of Electors

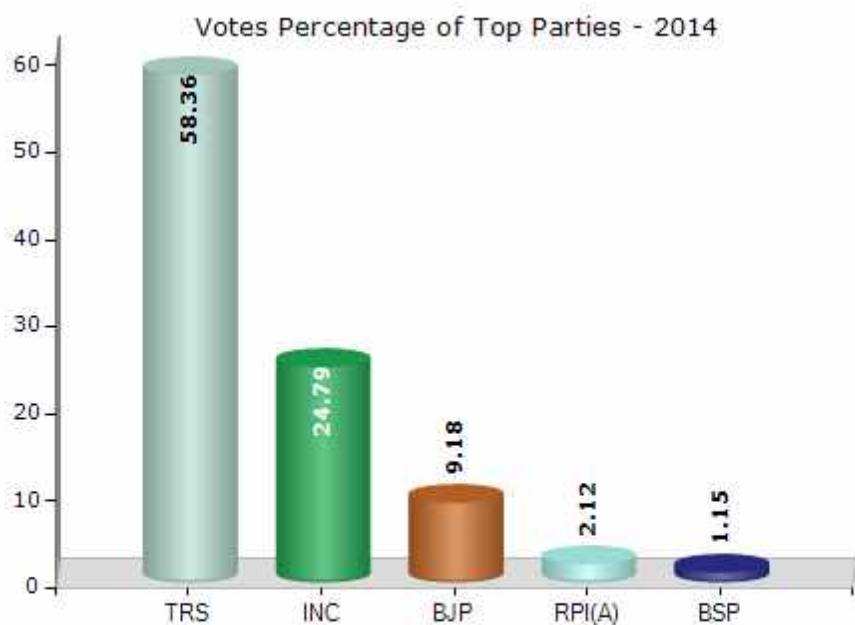


Note : AE : Assembly Election, PE : Assembly Segment of Parliamentary Election

Historical Summary Election Results

Summary Result of Assembly Election - 2014

Candidate Name	Party	Votes	Votes %
K.Tarakarama Rao (Ktr)	TRS	92135	58.36
Konduru Ravinder Rao	INC	39131	24.79
Akula Vijaya	BJP	14494	9.18
Reddymalla Srinivas	RPI(A)	3345	2.12
Anagandula Venkanna	BSP	1815	1.15
Gopi Reddaveni	IND	1637	1.04
Anthaiiah Kodi	IND	1406	0.89
Sridhar Reddy Velumula	YSRCP	803	0.51
D.Anandam	AAP	800	0.51
Challa Balreddy	IND	653	0.41
	NOTA	1650	1.05



Polling Station Level Election Results

Number and Name of Polling Stations (PS) (2018 AE)

Number of Polling Stations	Name of Polling Stations	Number of Polling Stations	Name of Polling Stations
1	MPPS Van Pelly,Vanpelly	22	MPPS(North),Sc Colony,Gollapalli,Gollapalli
2	Z P H S Garjanapelly Opp Forest Guest House,Garjanapelly	23	Z.P.H.S., Gollapalli (South),Gollapalli
3	MPPS Ga Rjanapelly,Ga Rjanapelly	24	MPPS,Racharla Boppapur,Racharla Boppapur
4	M.P.P.S.,Adivipdira,Adavi Padira	25	MPPS,Racharla Boppapur,Racharla Boppapur
5	M.P.U.P.S., Maddimalla,Maddimalla	26	ZPHS,Racharla Boppapur,Racharla Boppapur
6	MPUPS (South) Maddimalla,Maddimalla	27	ZPHS,Racharla Boppapur,Racharlaboppapur
7	Z.P.H.S.,(North), Veernapalli,Veernapalli	28	Z.P.H.S, Thimmapur (East),Thimmapur
8	MPPS(West), Veernapalli,Veernapalli	29	Z.P.H.S. Thimmapur (West),Thimmapur
9	MPPS(North), Veernapally,Veernapalli	30	M.P.P.S, Gundaram,Gundaram
10	M.P.P.S Kancharla,Kancharla	31	Z.P.H.S. Gajasingavaram (East),Gambirraopet
11	M.P.P.S Rangampeta,Rangampeta Madira Kancharla	32	Z.P.H.S,Gajasingavaram (West),Gambirraopet
12	Z.P.H..S.(West) Almaspoor,Almaspur	33	MPPS, Gorantala(South),Gorantala
13	Z.P.H.S(East) Almaspur,Almaspur	34	M.P.P.S, Gorantala(West),Gorantala
14	MPPS Akkapelly,Akkapelly	35	Z P H S Nagampet West,Nagam Pet
15	M.P.P.S, Akkapalli Room No.2,Akkapalli	36	Z.P.H.S (South) ,Nagampe T,Nagampe T
16	M P P S Dhumala Room No. 1,Dhumala	37	MPPS Dammanapet (East),Dammannapet
17	M.P.P.S,Dumala Room No.2,Dumala	38	Z.P.H.S Dhmmanna Peta South,Dhammanna Peta
18	M.P.U.P.S (East), Rajannapeta,Rajannapet	39	MPPS,Dammannapeta,Dammannapet
19	M.P.U.P.S (West),Rajannapeta,Rajannapeta	40	MPPS Musthafa Nagar,Musthafa Nagar
20	Z.P.H.S. (Turpu), Gollapalli,Gollapalli	41	U P S,Laxmipur
21	Z.P.H.S, Gollapalli,Gollapalli	42	M.P.U.P.S Narmala Toorpu,Narmala

Contd....

Polling Station Level Election Results

Polling Station-wise Votes Secured by Overall Top Five Parties in Sircilla Assembly in Assembly Election (AE) under Karimnagar Parliamentary Constituency in Telangana (2018)

Number of Polling Station	Winner - Kalvakuntla Taraka Rama Rao (TRS)	Runner-up - Kondam Karuna Mahender Reddy (INC)	3rd - Avunoori Ramakanth (BSP)	4th - Mallugari Narsa Goudu (BJP)	5th - Koduri Bala Lingam (IND)	NOTA	Other	Total Votes Secured
36	470	57	10	7	7	6	6	563
37	390	65	2	4	19	11	20	511
38	296	92	4	6	2	3	6	409
39	443	111	13	18	6	16	14	621
40	543	59	9	24	3	6	21	665
41	170	11	5	10	4	1	2	203
42	685	150	40	17	12	11	13	928
43	394	102	3	15	8	8	13	543
44	298	100	6	9	4	3	9	429
45	599	101	13	32	16	9	18	788
46	490	111	7	37	9	9	15	678
47	447	157	26	8	7	10	25	680
48	315	116	4	16	3	6	24	484
49	433	65	9	24	15	5	26	577
50	617	121	19	57	5	15	21	855
51	561	104	5	85	9	7	20	791
52	461	138	6	53	3	6	18	685
53	437	68	5	42	6	3	13	574
54	597	103	13	11	14	10	15	763
55	311	104	9	6	6	12	14	462
56	335	77	10	9	7	11	18	467
57	776	66	2	7	2	2	2	857
58	413	150	14	10	7	3	17	614
59	421	67	14	16	5	13	17	553
60	341	88	2	9	3	3	8	454
61	480	90	25	18	9	11	11	644
62	375	123	12	19	10	12	6	557
63	313	118	13	10	1	2	3	460
64	399	129	14	20	3	11	13	589
65	575	233	23	29	9	10	26	905
66	623	114	16	16	5	16	21	811
67	531	140	13	16	7	5	12	724
68	381	152	7	21	6	6	11	584
69	593	145	10	18	16	12	24	818
70	569	157	8	38	10	5	19	806

Contd....

Polling Station Level Election Results

Winner, Runner-up and 3rd Party Position & Winning Margin According to Polling Stations in Sircilla Assembly in Assembly Election (AE) under Karimnagar Parliamentary Constituency in Telangana (2018)

Polling Station Number	Winner Party	Winner Votes (%)	Runner-up Party	Runner-up Votes (%)	Winning Margin Votes (%)	Third Party	Third Party Votes (%)	Other Votes (%)
71	TRS	304 (68.93)	INC	96 (21.77)	208 (47.16)	BJP	15 (3.4)	26 (5.9)
72	TRS	170 (53.97)	INC	112 (35.56)	58 (18.41)	RPI(A)	9 (2.86)	24 (7.62)
73	TRS	312 (68.42)	INC	99 (21.71)	213 (46.71)	BJP	13 (2.85)	32 (7.02)
74	TRS	417 (64.85)	INC	148 (23.02)	269 (41.83)	BSP	15 (2.33)	63 (9.8)
75	TRS	383 (56.16)	INC	202 (29.62)	181 (26.54)	IND (KBL)	20 (2.93)	77 (11.29)
76	TRS	493 (72.61)	INC	103 (15.17)	390 (57.44)	BSP	23 (3.39)	60 (8.84)
77	TRS	257 (94.83)	INC	5 (1.85)	252 (92.98)	IND (KBL)	3 (1.11)	6 (2.21)
78	TRS	263 (48.7)	INC	252 (46.67)	11 (2.03)	BSP	6 (1.11)	19 (3.52)
79	TRS	670 (67)	INC	246 (24.6)	424 (42.4)	BSP	19 (1.9)	65 (6.5)
80	TRS	441 (66.02)	INC	153 (22.9)	288 (43.12)	BSP	40 (5.99)	34 (5.09)
81	TRS	517 (79.91)	INC	74 (11.44)	443 (68.47)	BSP	14 (2.16)	42 (6.49)
82	TRS	401 (83.2)	INC	34 (7.05)	367 (76.15)	BSP	15 (3.11)	32 (6.64)
83	TRS	536 (86.73)	INC	27 (4.37)	509 (82.36)	BSP	22 (3.56)	33 (5.34)
84	TRS	450 (75.5)	INC	84 (14.09)	366 (61.41)	BSP	29 (4.87)	33 (5.54)
85	TRS	719 (80.97)	INC	108 (12.16)	611 (68.81)	BSP	20 (2.25)	41 (4.62)
86	TRS	788 (85.1)	INC	89 (9.61)	699 (75.49)	BJP	11 (1.19)	38 (4.1)
87	TRS	905 (82.8)	INC	119 (10.89)	786 (71.91)	IND (KBL)	12 (1.1)	57 (5.22)
88	TRS	683 (76.23)	INC	161 (17.97)	522 (58.26)	BSP	15 (1.67)	37 (4.13)
89	TRS	675 (75.25)	INC	135 (15.05)	540 (60.2)	BJP	17 (1.9)	70 (7.8)
90	TRS	374 (82.2)	INC	55 (12.09)	319 (70.11)	BJP	5 (1.1)	21 (4.62)
91	TRS	651 (67.11)	INC	206 (21.24)	445 (45.87)	BJP	27 (2.78)	86 (8.87)
92	TRS	487 (65.99)	INC	202 (27.37)	285 (38.62)	BJP	17 (2.3)	32 (4.34)
93	TRS	501 (63.98)	INC	248 (31.67)	253 (32.31)	SHS	7 (0.89)	27 (3.45)
94	TRS	529 (53.71)	INC	365 (37.06)	164 (16.65)	BSP	33 (3.35)	58 (5.89)
95	TRS	517 (73.02)	INC	163 (23.02)	354 (50)	SHS	8 (1.13)	20 (2.82)
96	TRS	430 (78.32)	INC	92 (16.76)	338 (61.56)	BJP	6 (1.09)	21 (3.83)
97	TRS	582 (66.67)	INC	248 (28.41)	334 (38.26)	BJP	12 (1.37)	31 (3.55)
98	TRS	350 (71.57)	INC	123 (25.15)	227 (46.42)	BJP	8 (1.64)	8 (1.64)
99	TRS	304 (61.91)	INC	167 (34.01)	137 (27.9)	BSP	3 (0.61)	17 (3.46)
100	TRS	390 (67.71)	INC	164 (28.47)	226 (39.24)	BJP	6 (1.04)	16 (2.78)
101	TRS	514 (77.53)	INC	116 (17.5)	398 (60.03)	BJP	12 (1.81)	21 (3.17)
102	TRS	481 (74.69)	INC	143 (22.2)	338 (52.49)	BJP	5 (0.78)	15 (2.33)
103	TRS	374 (82.38)	INC	65 (14.32)	309 (68.06)	ABDBM	3 (0.66)	12 (2.64)
104	TRS	334 (73.73)	INC	100 (22.08)	234 (51.65)	BJP	6 (1.32)	13 (2.87)
105	TRS	386 (82.83)	INC	62 (13.3)	324 (69.53)	BJP	8 (1.72)	10 (2.15)

Contd....

Socio-Economic Amenities - Rural

Access to Education Facilities

Particulars	Number of Villages (% of Population)				
	Available	Not Available	If Not Available (Distance of Nearest Facility)		
			A	B	C
Govt. Primary School	74 (100)	1 (0)	1 (0)	0 (0)	0 (0)
Private Primary School	15 (30)	60 (70)	0 (0)	0 (0)	0 (0)
Govt. Middle School	58 (93)	17 (7)	9 (4)	7 (2)	0 (0)
Private Middle School	17 (38)	58 (62)	0 (0)	0 (0)	0 (0)
Govt. Secondary School	38 (76)	37 (24)	20 (15)	15 (8)	1 (1)
Private Secondary School	10 (28)	65 (72)	0 (0)	0 (0)	0 (0)
Govt. Senior Secondary School	3 (14)	72 (86)	12 (17)	34 (40)	20 (22)
Private Senior Secondary School	3 (10)	72 (90)	3 (3)	2 (2)	0 (0)
Govt. Arts and Science Degree College	1 (5)	74 (95)	5 (7)	17 (21)	29 (37)
Private Arts and Science Degree College	1 (4)	74 (96)	4 (7)	10 (11)	8 (7)
Govt. Engineering College	0 (0)	75 (100)	0 (0)	0 (0)	0 (0)
Private Engineering College	0 (0)	75 (100)	0 (0)	0 (0)	75 (100)
Govt. Medicine College	0 (0)	75 (100)	0 (0)	0 (0)	0 (0)
Private Medicine College	0 (0)	75 (100)	0 (0)	0 (0)	75 (100)
Govt. Management Institute	0 (0)	75 (100)	0 (0)	0 (0)	0 (0)
Private Management Institute	0 (0)	75 (100)	0 (0)	0 (0)	75 (100)
Govt. Polytechnic	0 (0)	75 (100)	2 (5)	9 (12)	64 (83)
Private Polytechnic	0 (0)	75 (100)	0 (0)	0 (0)	0 (0)
Govt. Vocational Training School/ITI	0 (0)	75 (100)	0 (0)	3 (3)	46 (61)
Private Vocational Training School/ITI	1 (4)	74 (96)	4 (7)	8 (7)	13 (18)
Govt. Non Formal Training Centre	0 (0)	75 (100)	2 (5)	9 (12)	64 (83)
Private Non Formal Training Centre	0 (0)	75 (100)	0 (0)	0 (0)	0 (0)
Govt. School For Disabled	0 (0)	75 (100)	0 (0)	0 (0)	75 (100)
Private School For Disabled	0 (0)	75 (100)	0 (0)	0 (0)	0 (0)
Government Others	0 (0)	75 (100)	0 (0)	0 (0)	0 (0)
Private Others	0 (0)	75 (100)	0 (0)	0 (0)	0 (0)

Note : Distance A : Less than 5 km; B : Between 5-10 km; C : 10+ km.; Source : Data Analysis is based on 2011 Census.

DISCLAIMER

The Terms of Use and Disclaimer of Datanet India Private Limited (hereinafter referred to as "Datanet") for use of this analysis report of **Sircilla Assembly Constituency (Sircilla Vidhan Sabha)** :-

1. **Assembly Factbook™** is a Registered Trade Mark owned by Datanet.
2. All the maps are sketched and graphical representation only and have not been drawn to the scale and also not to represent the actual geographical area or boundary of the unit.
3. The data for the aforesaid analysis is based on authentic sources and has been culled from the various publications of Census, CSO and NSSO for district and block level data, various central and state government departments, Central & State Elections Commissions and the concerned Returning Officers' releases, Electoral Rolls, Election results and allied publications, internal assessment, surveys, estimates and analysis. Therefore, certain adjustment of data at micro level may have been done to arrive closer to the macro data.
4. Data have been provided on an "As Is" and "As AVAILABLE" basis
5. The colours shown in the maps or diagram and charts of a particular party, alliance or AC are indicative and do not represent them.
6. This publication which includes maps, sheets, graphs and data would be the property under copyright of Datanet only. The user may use these for its internal study, analysis and research purposes. It's public display, re-selling or any commercial uses by the user are not allowed.
7. Datanet has taken due care and caution in compilation and processing of data and allied information, but does not guarantee the accuracy, adequacy or completeness of any information/analysis and will be not responsible for any errors or omissions or for the results obtained from the use of such information/analysis.
8. All the contents for the publication have been culled from various authentic sources and Datanet reasonably believes such sources to be reliable, but does not make any representations, express or implied as to the accuracy or fitness of use of such information. The information or contents of the information/analysis do not constitute advice and should not be relied upon in making (or refraining from making) any decision. Any reliance placed upon the information provided by Datanet is the sole responsibility and strictly at the user's risk.
9. In no event will Datanet be liable for any damages (including, without limitation, damages for loss of business projects, or loss of profits) arising in contract, tort or otherwise from the use of or inability to use any of its contents, or from any action taken (or refrained from being taken) as a result of using the analysis or any of its contents. Datanet its directors, owners, editors, officials, employees, distributor and agents or any associate will not be liable for any errors in the information contained or any consequences arising from the use of the contents of the provided information/analysis.
10. If any provision of these terms and conditions is held invalid or illegal or unenforceable for any reason by any court of competent jurisdiction, such provision shall be severed and the remainder of provisions of the terms and conditions shall continue in full force and effect as if the Term of Use had been executed with the invalid, illegal or unenforceable provision eliminated.
11. If there are any discrepancies in the information provided, please bring it to attention of Datanet for suitable rectification measures.

Buy Online This Complete Book At
Datanet India eBooks Store

www.indiastatpublications.com

or go directly at

[http://www.indiastatpublications.com/
Assembly_factbook/Telangana/Karimnagar/ Sircilla](http://www.indiastatpublications.com/Assembly_factbook/Telangana/Karimnagar/Sircilla)

 **india**stat**elections**

ISBN : 978-93-6219-582-1



9 789362 195821