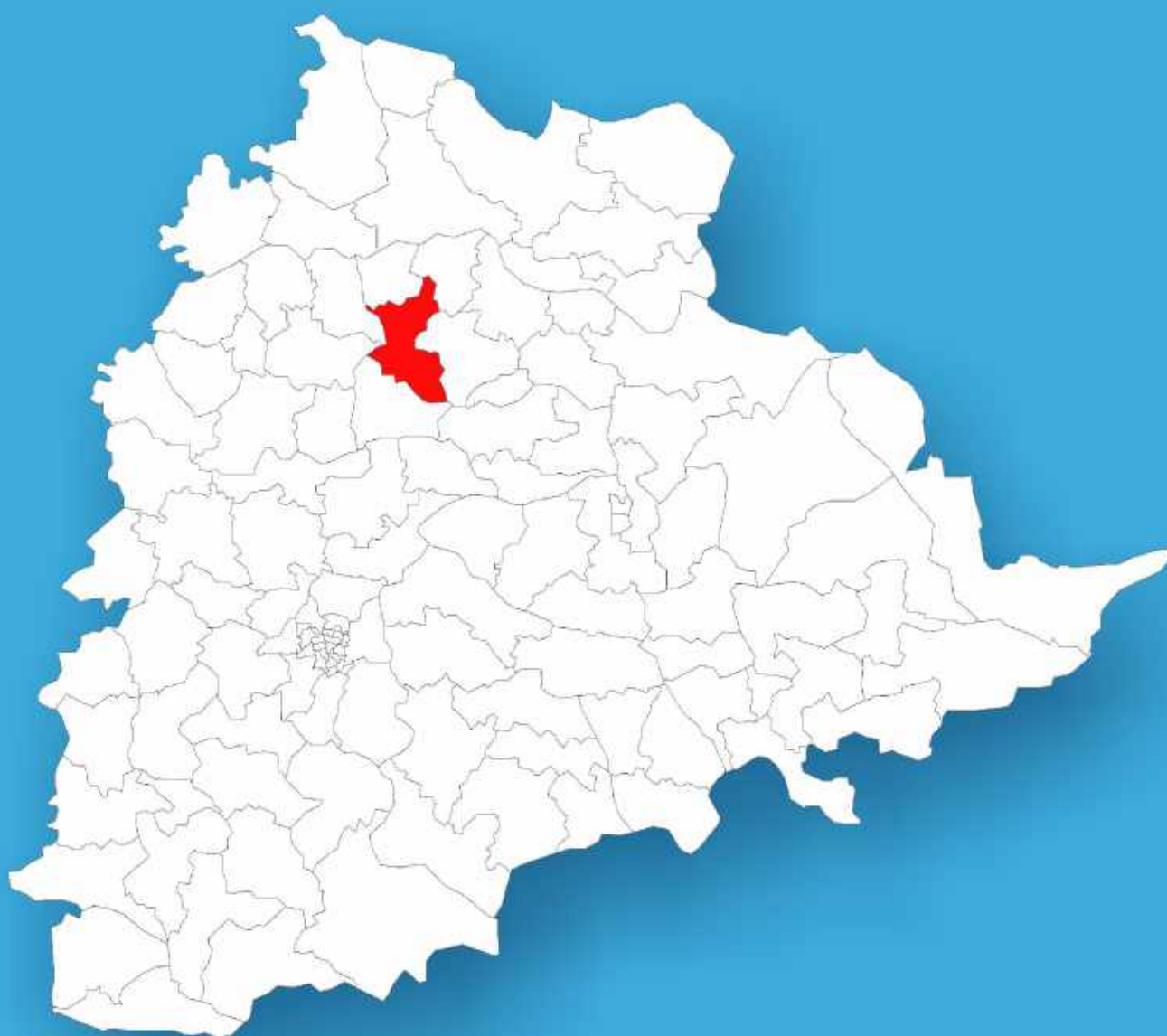




Telangana

Assembly Factbook™

Vemulawada Assembly Constituency



Key Electoral Data of Vemulawada
Assembly Constituency (Vidhan Sabha)

Telangana

Assembly Factbook™

Vemulawada Assembly Constituency



Vemulawada Vidhan Sabha

Editor & Director

Dr. R.K. Thukral

Research Editor

Dr. Shafeeq Rahman

**Compiled, Researched and Published by
Datanet India Pvt. Ltd.**

D-100, 1st Floor,

Okhla Industrial Area, Phase-I,

New Delhi- 110020.

Ph.: 91-11- 43580781-84

Email : support@indiastatpublications.com

Website : www.indiastatelections.com

Online Book Store :

www.indiastatpublications.com

Report No. : AFB/TS-028-0125

ISBN : 978-93-6219-523-4

First Edition : January, 2018

Eighth Updated Edition : January, 2025

Price : Rs.11500/-

US\$ 310

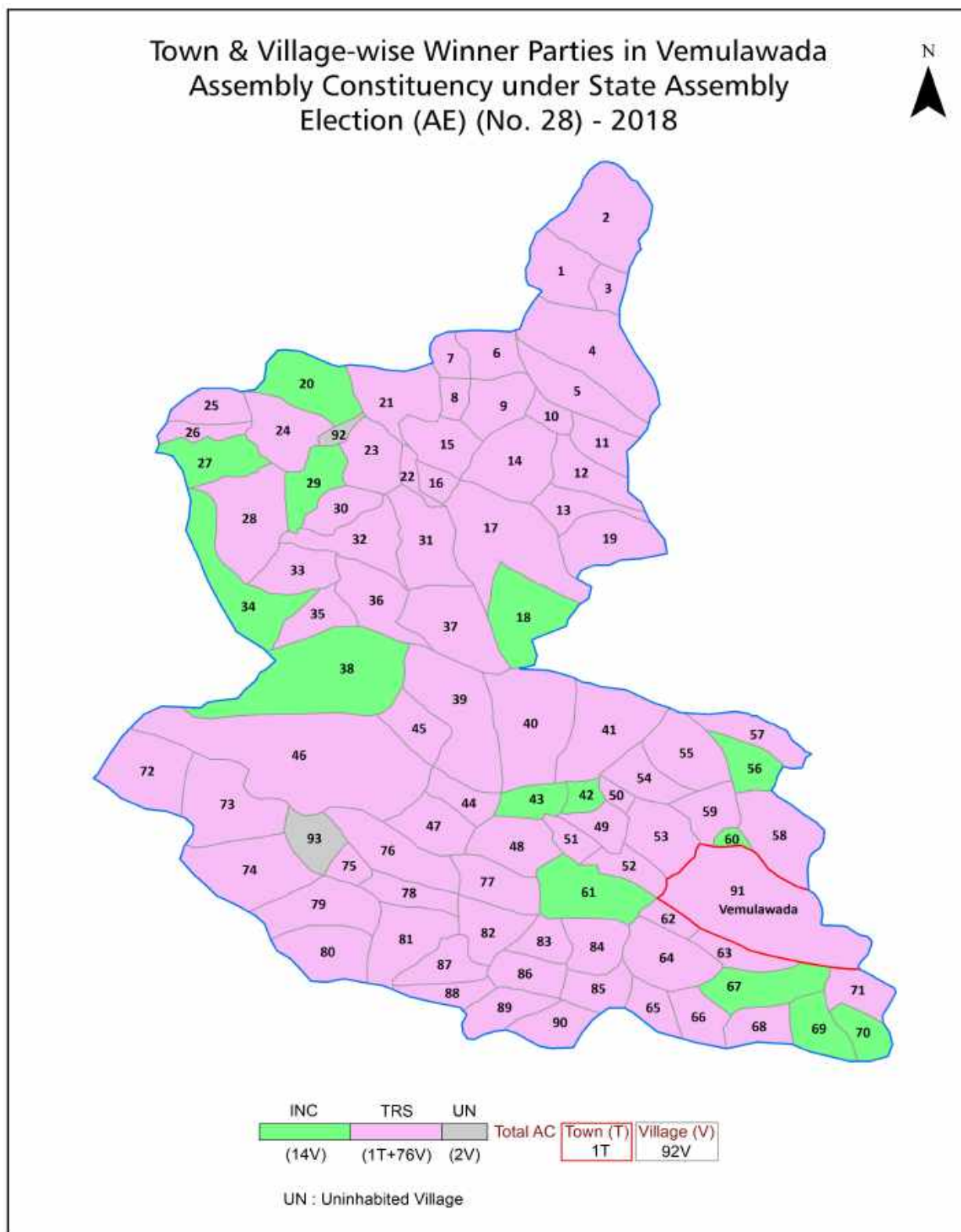
© Datanet India Pvt. Ltd.

All rights reserved. No part of this book may be reproduced, stored in a retrieval system or transmitted in any form or by any means, mechanical photocopying, photographing, scanning, recording or otherwise without the prior written permission of the publisher. Please refer to Disclaimer at page no. 204 for the use of this publication.

Printed in India

No.	Particulars	Page No.
	Introduction	
1	Assembly Constituency - (Vidhan Sabha) at a Glance Features of Assembly as per Delimitation Commission of India (2008)	1-2
	Location and Political Maps	
2	Location Map Boundaries of Assembly Constituency - (Vidhan Sabha) in District Boundaries of Assembly Constituency under Parliamentary Constituency - (Lok Sabha) Town & Village-wise Winner Parties- 2024-PE, 2023-AE, 2019-PE, 2018-AE, 2014-PE, 2014-AE, 2009-PE and 2009-AE	3-11
	Administrative Setup (2011)	
3	District Sub-district Towns Villages Inhabited Villages Uninhabited Villages Village Panchayat Intermediate Panchayat	12-18
	Demographics (2011)	
4	Population Households Rural/Urban Population Towns and Villages by Population Size Sex Ratio (Total & 0-6 Years) Religious Population Social Population Literacy Rate	19-20
	Electoral Features	
5	Important Dates of Last Elections Held Electors by Gender Service Electors Voters Voters Turnout Polling Stations & Average Number of Electors per Polling Station Electors by Age Group Present Elected Representatives	21-26
	Historical Summary Election Results	
6	Vote Share of Major Parties Winning Margin (Number & Percentage) Polarity of Parties Summary Result of Assembly Segment of Parliamentary Election 2024, 2019, 2014 and 2009 Summary Result of Assembly Elections 2023, 2018, 2014 and 2009	27-36
	Polling Station Level Election Results	
7	Name and Number of Polling Station 2024-PE, 2023-AE, 2019-PE, 2018-AE, 2014-PE, 2014-AE, 2009-PE and 2009-AE Polling Station-wise Electors, Voters & Voters Turnout 2024-PE, 2023-AE, 2019-PE, 2018-AE, 2014-PE, 2014-AE, 2009-PE and 2009-AE Polling Station wise Elections Results 2024-PE, 2023-AE, 2019-PE, 2018-AE, 2014-PE, 2014-AE, 2009-PE and 2009-AE	37-184
	Share of Assembly Constituency	
8	Share of Assembly Constituency - (Vidhan Sabha) in State, District and Parliamentary Constituency - (Lok Sabha)	185
	Socio-Economic Amenities (2011)	
9	Access to Administrative Units Agricultural, Manufacturing and Industrial Commodities Demographic Indicators Education Health & Manpower Drinking Water Supply Sanitation Entertainment and Recreations Infrastructure Power Food Allocation Distribution and Marketing of Agriculture Commodities Infrastructure Transport and Road Infrastructure Communication Banking and Financial Services Land Use Irrigation Source	187-201
10	Abbreviation & Sources	202-203
11	Disclaimer	204

Location & Political Map



Administrative Setup

List of Village Panchayat & Intermediate Panchayat (Block) Name - 2011

Village Name	Village Panchayat Name	Intermediate Panchayat Name
Ambaripet	Ambaripet	Kathlapur
Ananthapalle(PK)	Ananthapalle (Pk)	Chandurthi
Anupuram	Anupuram	Vemulawada
Bandapalle	Bandapalle & Kistampet	Chandurthi
Bausaipeta	Bausaipeta	Konaraopeta
Bheemaram	Bheemaram & Kammaripeta	Medipalle
Bhushanrao Peta	Bhushanrao Peta	Kathlapur
Bollaram	Bollaram	Vemulawada
Bommena	Bommena	Kathlapur
Chandragiri	Chandragiri	Vemulawada
Chandurthi	Chandurthi & Ramannapet	Chandurthi
Chekkapalle	Chekkapalle	Vemulawada
Chinthakunta	Chinthakunta	Kathlapur
Dammannapeta	Dammannapeta	Medipalle
Dharmaram	Dharmaram	Konaraopeta
Dulur	Dulur	Kathlapur
Dumpeta	Dumpeta	Kathlapur
Edurugatla	Edurugatla	Vemulawada
Fazil Nagar	Fazil Nagar	Vemulawada
Gambhirpur	Gambhirpur	Kathlapur
Govindaram	Govindaram, Desaipet & Rajalingampet	Medipalle
Hanumajipet	Hanumajipet	Vemulawada
Ippapalle	Ippapalle	Kathlapur
Jayavaram	Jayavaram	Vemulawada
Jogapuram	Jogapuram	Chandurthi
Kacharam	Kacharam	Medipalle
Kalikota	Kalikota	Kathlapur
Kalvakota	Kalvakota	Medipalle
Kanagarthi	Kanagarthi	Konaraopeta

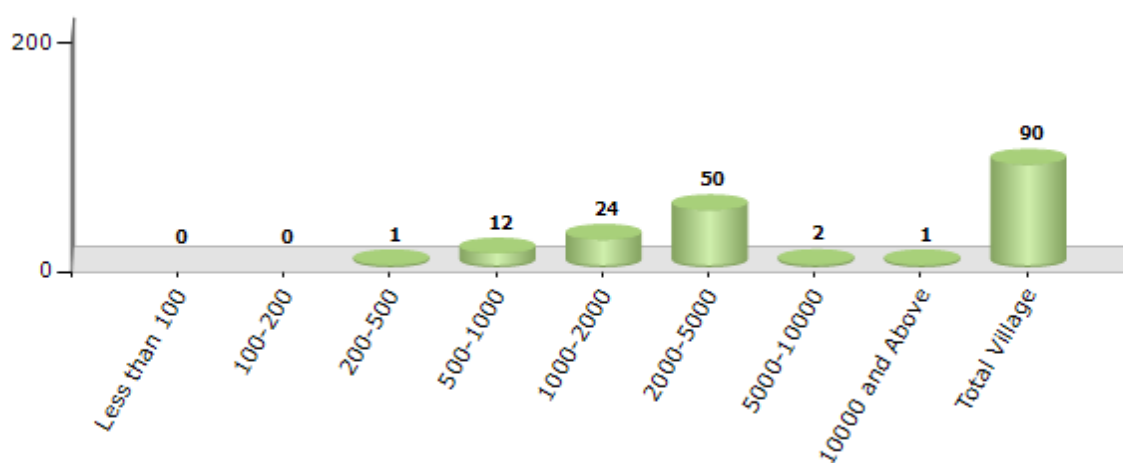
Contd....

Demographics

Number of Villages by Population Size - 2011

Less than 100	100-200	200-500	500-1000	1000-2000	2000-5000	5000-10000	10000 and Above	Total Village
0	0	1	12	24	50	2	1	90

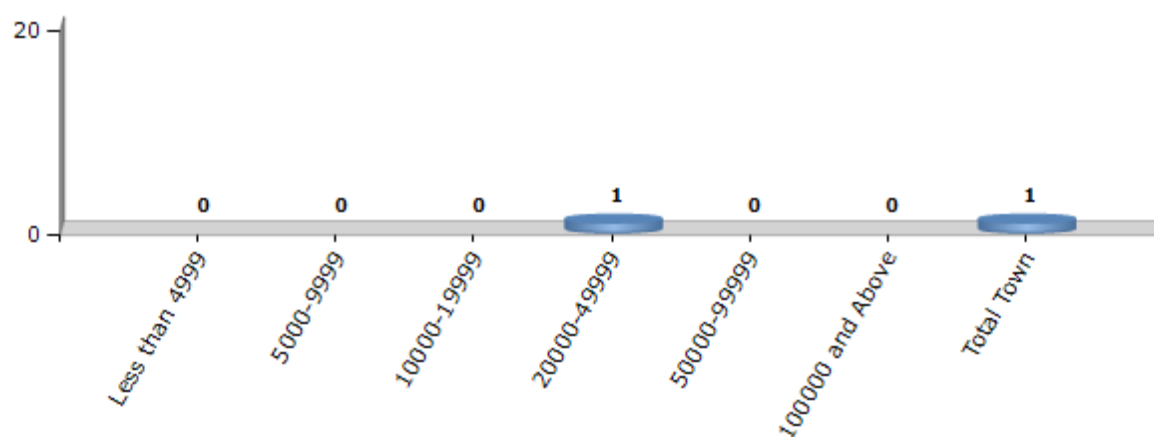
Number of Villages by Population Size - 2011



Number of Towns by Population Size - 2011

Less than 4999	5000-9999	10000-19999	20000-49999	50000-99999	100000 and Above	Total Town
0	0	0	1	0	0	1

Number of Towns by Population Size - 2011



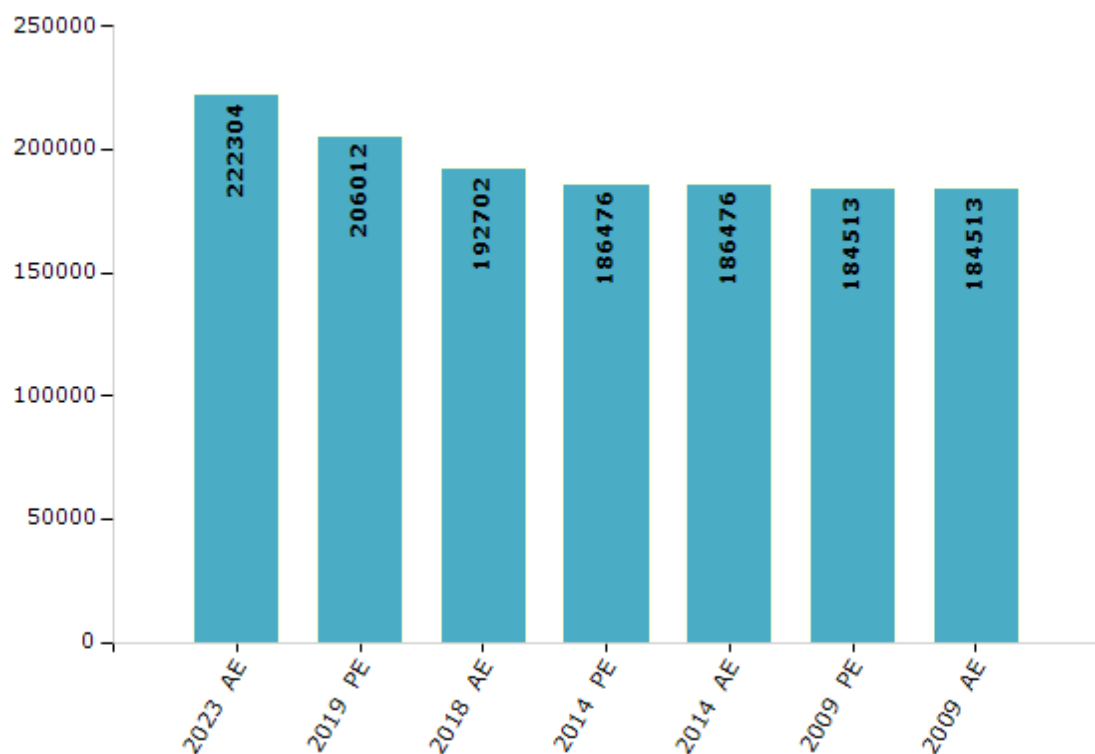
Electoral Features

Electors by Male & Female

Year	Male	Female	Others	Total
2023 AE	106940	115334	30	222304
2019 PE	99428	106581	3	206012
2018 AE	92796	99906	0	192702
2014 PE	91328	95141	7	186476
2014 AE	91328	95141	7	186476
2009 PE	91177	93336	-	184513
2009 AE	91177	93336	-	184513
2004 PE	-	-	-	-
2004 AE	-	-	-	-
1999 PE	-	-	-	-
1999 AE	-	-	-	-

Year	Male	Female	Others	Total
1994 AE	-	-	-	-
1989 AE	-	-	-	-
1985 AE	-	-	-	-
1983 AE	-	-	-	-
1978 AE	-	-	-	-
1972 AE	-	-	-	-
1967 AE	-	-	-	-
1962 AE	-	-	-	-
1957 AE	-	-	-	-
1955 AE	-	-	-	-

Number of Electors

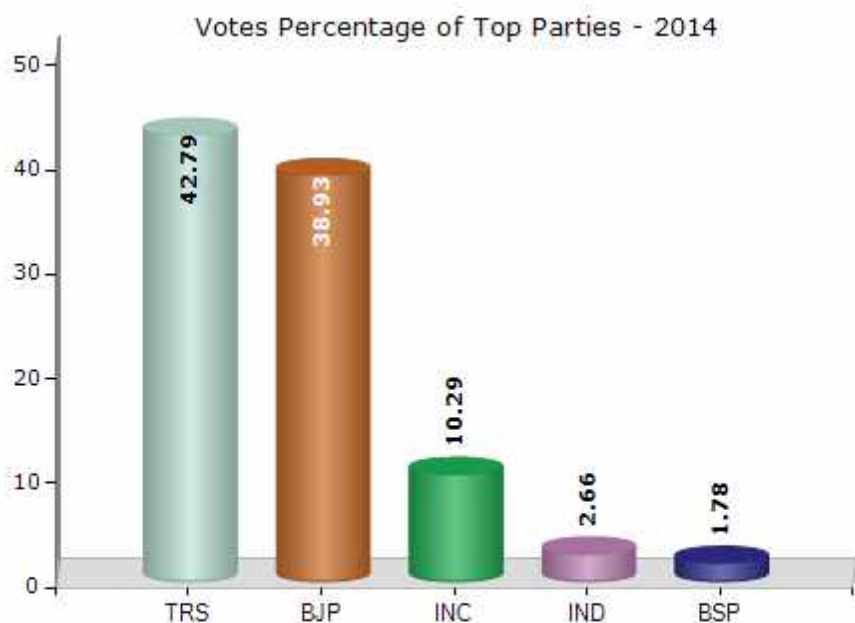


Note : AE : Assembly Election, PE : Assembly Segment of Parliamentary Election

Historical Summary Election Results

Summary Result of Assembly Election - 2014

Candidate Name	Party	Votes	Votes %
Ramesh Chennamaneni	TRS	58414	42.79
Aadi Srinivas	BJP	53146	38.93
Bomma Venkateshwar	INC	14051	10.29
Naagula Narender	IND	3635	2.66
Gaddam Ravinder Reddy	BSP	2432	1.78
Cheekoti Varun Kumar Gupta	IND	1452	1.06
Areddy Sridhar Reddy	AAP	616	0.45
Musku Venkat Reddy	YSRCP	525	0.38
A. Rajalingaiah	MaSP	389	0.28
Marwadi Sudarshan	BCUF	323	0.24
	NOTA	1535	1.12



Polling Station Level Election Results

Number and Name of Polling Stations (PS) (2018 AE)

Number of Polling Stations	Name of Polling Stations	Number of Polling Stations	Name of Polling Stations
1	MPPS Porumalla West, Porumalla	22	MPUPS Machapur, Machapur
2	MPPS Porumalla, Porumalla	23	ZPHS Dammannapet, Dammannapet
3	MPPS Porumalla, Porumalla	24	MPPS Kalvakota, Kalwakota
4	MPPS Porumalla, Porumalla	25	ZPHS Kalwakota, Kalwakota
5	ZPHS Katlakunta, East, Katlakunta	26	MPPS Rangapur, Rangapur
6	ZPHS Katlakunta. South, Katlakunta	27	MPUPS Kacharam, Kacharam
7	ZPHS Katlakunta, West, Katlakunta	28	MPUPS Kacharam, Kacharam
8	ZPHS Katlakunta, North, Katlakunta	29	ZPHS New Buliding West Venkatrapeta, Venkatrapet
9	MPPS Thombarraopet, Thombarraopeta	30	ZPHS North Wing New Bulding Venkatrapeta, Venkatrapet
10	ZPHS East , Medipalli, Medipally	31	MPPS Ragojipet, Raghojipet
11	ZPHS Medipally New Building West Wing, Medipally	32	MPPS Kammaripeta H/O Bheemaram East Wing, Kammaripeta H/O Bheemaram
12	MPPS Medipalli, Medipally	33	ZPHS Bheemaram West Wing, Bheemaram
13	ZPHS Medipally South, Medipally	34	ZPHS Bheemaram Middle Wing, Bheemaram
14	MPPS Medipalli, Medipalli	35	ZPHS Mannegudem South Wing, Mannegudem
15	ZPHS Kondapur, Kondapur	36	ZPHS Mannegudem East Wing, Mannegudem
16	ZPHS Kondapur, Kondapur	37	ZPHS Mannegudem, Mannegudem
17	Z.P.H.S Kondapur, Kondapur	38	ZPHS Mannegudem South Wing, Mannegudem
18	ZPHS. Kondapur, Kondapur	39	ZPHS Lingampet North Wing, Lingampet
19	MPPS Vilayathabad, Vilayathabad	40	ZPHS South Wing, Lingampeta
20	ZPHS Vallampalli(East), Vallampally	41	ZPHS. Govindaram North Wing, Govindaram
21	ZPHS Vallampalli West Wing, Vallampally	42	ZPHS Govindaram South Wing, Govindaram

Contd....

Polling Station Level Election Results

Polling Station-wise Votes Secured by Overall Top Five Parties in Vemulawada Assembly in Assembly Election (AE) under Karimnagar Parliamentary Constituency in Telangana (2018)

Number of Polling Station	Winner - Ramesh Chennamaneni (TRS)	Runner-up - Srinivas Aadi (INC)	3rd - Pratapa Ramakrishan (BJP)	4th - Bhoomesh Pittala (BSP)	5th - Manda Thirupathi Goud (IND)	NOTA	Other	Total Votes Secured
36	282	112	33	5	0	3	20	455
37	347	173	50	7	5	8	18	608
38	329	215	39	8	4	3	13	611
39	243	189	11	14	6	5	16	484
40	272	125	18	4	4	6	7	436
41	212	149	85	6	5	6	9	472
42	332	168	103	10	10	5	11	639
43	307	352	38	12	15	17	36	777
44	424	391	48	10	10	9	17	909
45	268	270	45	4	8	7	9	611
46	103	311	5	13	2	8	12	454
47	316	202	2	7	16	9	13	565
48	129	173	51	1	2	3	9	368
49	167	291	139	13	4	9	11	634
50	280	226	63	5	4	7	13	598
51	328	191	64	2	10	5	10	610
52	147	210	30	2	5	5	5	404
53	382	276	19	21	6	8	19	731
54	267	135	22	10	6	3	17	460
55	286	126	18	5	15	6	21	477
56	351	348	24	9	9	9	13	763
57	432	206	14	14	4	3	5	678
58	250	224	51	6	8	7	21	567
59	236	190	25	6	2	2	17	478
60	240	303	15	4	3	8	10	583
61	346	323	20	4	6	17	15	731
62	395	260	20	40	14	16	29	774
63	536	359	23	9	23	7	13	970
64	486	183	30	7	3	5	20	734
65	225	382	28	10	2	7	5	659
66	393	350	25	4	6	3	6	787
67	369	241	2	14	16	13	11	666
68	413	171	2	5	5	2	9	607
69	349	169	3	4	4	6	16	551
70	252	234	40	8	9	3	11	557

Contd....

Polling Station Level Election Results

Winner, Runner-up and 3rd Party Position & Winning Margin According to Polling Stations in Vemulawada Assembly in Assembly Election (AE) under Karimnagar Parliamentary Constituency in Telangana (2018)

Polling Station Number	Winner Party	Winner Votes (%)	Runner-up Party	Runner-up Votes (%)	Winning Margin Votes (%)	Third Party	Third Party Votes (%)	Other Votes (%)
71	INC	301 (49.83)	TRS	243 (40.23)	58 (9.6)	BJP	23 (3.81)	37 (6.13)
72	TRS	548 (62.7)	INC	214 (24.49)	334 (38.21)	BJP	69 (7.89)	43 (4.92)
73	TRS	362 (48.53)	INC	316 (42.36)	46 (6.17)	BJP	11 (1.47)	57 (7.64)
74	TRS	530 (60.5)	INC	234 (26.71)	296 (33.79)	BJP	55 (6.28)	57 (6.51)
75	TRS	304 (49.92)	INC	238 (39.08)	66 (10.84)	BJP	12 (1.97)	55 (9.03)
76	TRS	384 (70.98)	INC	100 (18.48)	284 (52.5)	BJP	30 (5.55)	27 (4.99)
77	TRS	264 (53.33)	INC	177 (35.76)	87 (17.57)	BSP	23 (4.65)	31 (6.26)
78	TRS	291 (60.12)	INC	145 (29.96)	146 (30.16)	BJP	26 (5.37)	22 (4.55)
79	TRS	593 (71.7)	INC	126 (15.24)	467 (56.46)	BJP	62 (7.5)	46 (5.56)
80	TRS	433 (58.36)	INC	222 (29.92)	211 (28.44)	BJP	31 (4.18)	56 (7.55)
81	INC	345 (56.46)	TRS	211 (34.53)	134 (21.93)	BJP	22 (3.6)	33 (5.4)
82	INC	217 (51.18)	TRS	171 (40.33)	46 (10.85)	BJP	18 (4.25)	18 (4.25)
83	TRS	469 (50.38)	INC	357 (38.35)	112 (12.03)	BJP	42 (4.51)	63 (6.77)
84	TRS	375 (62.4)	INC	177 (29.45)	198 (32.95)	BJP	17 (2.83)	32 (5.32)
85	TRS	499 (63.81)	INC	214 (27.37)	285 (36.44)	BJP	27 (3.45)	42 (5.37)
86	TRS	325 (75.58)	INC	61 (14.19)	264 (61.39)	BSP	29 (6.74)	15 (3.49)
87	INC	359 (43.78)	TRS	345 (42.07)	14 (1.71)	BSP	47 (5.73)	69 (8.41)
88	INC	328 (46.46)	TRS	320 (45.33)	8 (1.13)	BSP	13 (1.84)	45 (6.37)
89	INC	367 (48.67)	TRS	345 (45.76)	22 (2.91)	BJP	12 (1.59)	30 (3.98)
90	INC	406 (52.86)	TRS	295 (38.41)	111 (14.45)	BJP	9 (1.17)	58 (7.55)
91	INC	359 (57.9)	TRS	218 (35.16)	141 (22.74)	BJP	20 (3.23)	23 (3.71)
92	INC	451 (49.83)	TRS	379 (41.88)	72 (7.95)	BJP	23 (2.54)	52 (5.75)
93	INC	376 (48.45)	TRS	337 (43.43)	39 (5.02)	BJP	15 (1.93)	48 (6.19)
94	TRS	446 (59.95)	INC	203 (27.28)	243 (32.67)	BJP	16 (2.15)	79 (10.62)
95	TRS	479 (60.4)	INC	235 (29.63)	244 (30.77)	BJP	40 (5.04)	39 (4.92)
96	INC	446 (57.85)	TRS	268 (34.76)	178 (23.09)	BJP	12 (1.56)	45 (5.84)
97	TRS	291 (60)	INC	177 (36.49)	114 (23.51)	IND (MTG)	9 (1.86)	8 (1.65)
98	TRS	79 (68.7)	INC	26 (22.61)	53 (46.09)	BJP	4 (3.48)	6 (5.22)
99	TRS	418 (54.22)	INC	252 (32.68)	166 (21.54)	BJP	45 (5.84)	56 (7.26)
100	TRS	275 (49.02)	INC	211 (37.61)	64 (11.41)	BJP	31 (5.53)	44 (7.84)
101	TRS	222 (44.4)	INC	213 (42.6)	9 (1.8)	BSP	32 (6.4)	33 (6.6)
102	TRS	161 (51.44)	INC	125 (39.94)	36 (11.5)	BSP	12 (3.83)	15 (4.79)
103	TRS	374 (53.13)	INC	243 (34.52)	131 (18.61)	BSP	43 (6.11)	44 (6.25)
104	TRS	363 (55.93)	INC	168 (25.89)	195 (30.04)	BSP	75 (11.56)	43 (6.63)
105	TRS	429 (51.69)	INC	342 (41.2)	87 (10.49)	BJP	8 (0.96)	51 (6.14)

Contd....

Socio-Economic Amenities - Rural

Access to Education Facilities

Particulars	Number of Villages (% of Population)				
	Available	Not Available	If Not Available (Distance of Nearest Facility)		
			A	B	C
Govt. Primary School	90 (100)	0 (0)	0 (0)	0 (0)	0 (0)
Private Primary School	26 (39)	64 (61)	0 (0)	0 (0)	0 (0)
Govt. Middle School	75 (93)	15 (7)	10 (5)	5 (2)	0 (0)
Private Middle School	13 (23)	77 (77)	0 (0)	0 (0)	0 (0)
Govt. Secondary School	54 (78)	36 (22)	25 (15)	10 (6)	0 (0)
Private Secondary School	9 (18)	81 (82)	0 (0)	0 (0)	0 (0)
Govt. Senior Secondary School	6 (14)	84 (86)	14 (17)	53 (54)	17 (14)
Private Senior Secondary School	2 (4)	88 (96)	0 (0)	0 (0)	0 (0)
Govt. Arts and Science Degree College	1 (0)	89 (100)	0 (0)	6 (8)	50 (53)
Private Arts and Science Degree College	0 (0)	90 (100)	1 (1)	19 (19)	13 (19)
Govt. Engineering College	0 (0)	90 (100)	0 (0)	0 (0)	0 (0)
Private Engineering College	0 (0)	90 (100)	0 (0)	0 (0)	90 (100)
Govt. Medicine College	0 (0)	90 (100)	0 (0)	0 (0)	0 (0)
Private Medicine College	0 (0)	90 (100)	0 (0)	0 (0)	90 (100)
Govt. Management Institute	0 (0)	90 (100)	0 (0)	0 (0)	0 (0)
Private Management Institute	0 (0)	90 (100)	0 (0)	0 (0)	90 (100)
Govt. Polytechnic	1 (0)	89 (100)	1 (0)	11 (11)	77 (89)
Private Polytechnic	0 (0)	90 (100)	0 (0)	0 (0)	0 (0)
Govt. Vocational Training School/ITI	0 (0)	90 (100)	1 (1)	23 (21)	62 (73)
Private Vocational Training School/ITI	0 (0)	90 (100)	1 (1)	1 (1)	2 (2)
Govt. Non Formal Training Centre	0 (0)	90 (100)	2 (2)	24 (22)	64 (75)
Private Non Formal Training Centre	0 (0)	90 (100)	0 (0)	0 (0)	0 (0)
Govt. School For Disabled	0 (0)	90 (100)	0 (0)	0 (0)	90 (100)
Private School For Disabled	0 (0)	90 (100)	0 (0)	0 (0)	0 (0)
Government Others	0 (0)	90 (100)	0 (0)	0 (0)	0 (0)
Private Others	0 (0)	90 (100)	0 (0)	0 (0)	0 (0)

Note : Distance A : Less than 5 km; B : Between 5-10 km; C : 10+ km.; Source : Data Analysis is based on 2011 Census.

DISCLAIMER

The Terms of Use and Disclaimer of Datanet India Private Limited (hereinafter referred to as "Datanet") for use of this analysis report of **Vemulawada Assembly Constituency (Vemulawada Vidhan Sabha)** :-

1. **Assembly Factbook™** is a Registered Trade Mark owned by Datanet.
2. All the maps are sketched and graphical representation only and have not been drawn to the scale and also not to represent the actual geographical area or boundary of the unit.
3. The data for the aforesaid analysis is based on authentic sources and has been culled from the various publications of Census, CSO and NSSO for district and block level data, various central and state government departments, Central & State Elections Commissions and the concerned Returning Officers' releases, Electoral Rolls, Election results and allied publications, internal assessment, surveys, estimates and analysis. Therefore, certain adjustment of data at micro level may have been done to arrive closer to the macro data.
4. Data have been provided on an "As Is" and "As AVAILABLE" basis
5. The colours shown in the maps or diagram and charts of a particular party, alliance or AC are indicative and do not represent them.
6. This publication which includes maps, sheets, graphs and data would be the property under copyright of Datanet only. The user may use these for its internal study, analysis and research purposes. It's public display, re-selling or any commercial uses by the user are not allowed.
7. Datanet has taken due care and caution in compilation and processing of data and allied information, but does not guarantee the accuracy, adequacy or completeness of any information/analysis and will be not responsible for any errors or omissions or for the results obtained from the use of such information/analysis.
8. All the contents for the publication have been culled from various authentic sources and Datanet reasonably believes such sources to be reliable, but does not make any representations, express or implied as to the accuracy or fitness of use of such information. The information or contents of the information/analysis do not constitute advice and should not be relied upon in making (or refraining from making) any decision. Any reliance placed upon the information provided by Datanet is the sole responsibility and strictly at the user's risk.
9. In no event will Datanet be liable for any damages (including, without limitation, damages for loss of business projects, or loss of profits) arising in contract, tort or otherwise from the use of or inability to use any of its contents, or from any action taken (or refrained from being taken) as a result of using the analysis or any of its contents. Datanet its directors, owners, editors, officials, employees, distributor and agents or any associate will not be liable for any errors in the information contained or any consequences arising from the use of the contents of the provided information/analysis.
10. If any provision of these terms and conditions is held invalid or illegal or unenforceable for any reason by any court of competent jurisdiction, such provision shall be severed and the remainder of provisions of the terms and conditions shall continue in full force and effect as if the Term of Use had been executed with the invalid, illegal or unenforceable provision eliminated.
11. If there are any discrepancies in the information provided, please bring it to attention of Datanet for suitable rectification measures.

Buy Online This Complete Book At
Datanet India eBooks Store

www.indiastatpublications.com

or go directly at

[http://www.indiastatpublications.com/
Assembly_factbook/Telangana/Karimnagar/ Vemulawada](http://www.indiastatpublications.com/Assembly_factbook/Telangana/Karimnagar/Vemulawada)

 **india**stat**elections**

ISBN : 978-93-6219-523-4



9 789362 195234