



Telangana

Assembly Factbook™

Khammam Assembly Constituency



Key Electoral Data of Khammam
Assembly Constituency (Vidhan Sabha)

Telangana

Assembly Factbook™

Khammam Assembly Constituency



Khammam Vidhan Sabha

Editor & Director

Dr. R.K. Thukral

Research Editor

Dr. Shafeeq Rahman

**Compiled, Researched and Published by
Datanet India Pvt. Ltd.**

D-100, 1st Floor,
Okhla Industrial Area, Phase-I,
New Delhi- 110020.
Ph.: 91-11- 43580781-84
Email : support@indiastatpublications.com
Website : www.indiastatelections.com

Online Book Store :

www.indiastatpublications.com

Report No. : AFB/TS-112-0125

ISBN : 978-93-6219-706-1

First Edition : January, 2018

Eighth Updated Edition : January, 2025

Price : Rs.11500/-

US\$ 310

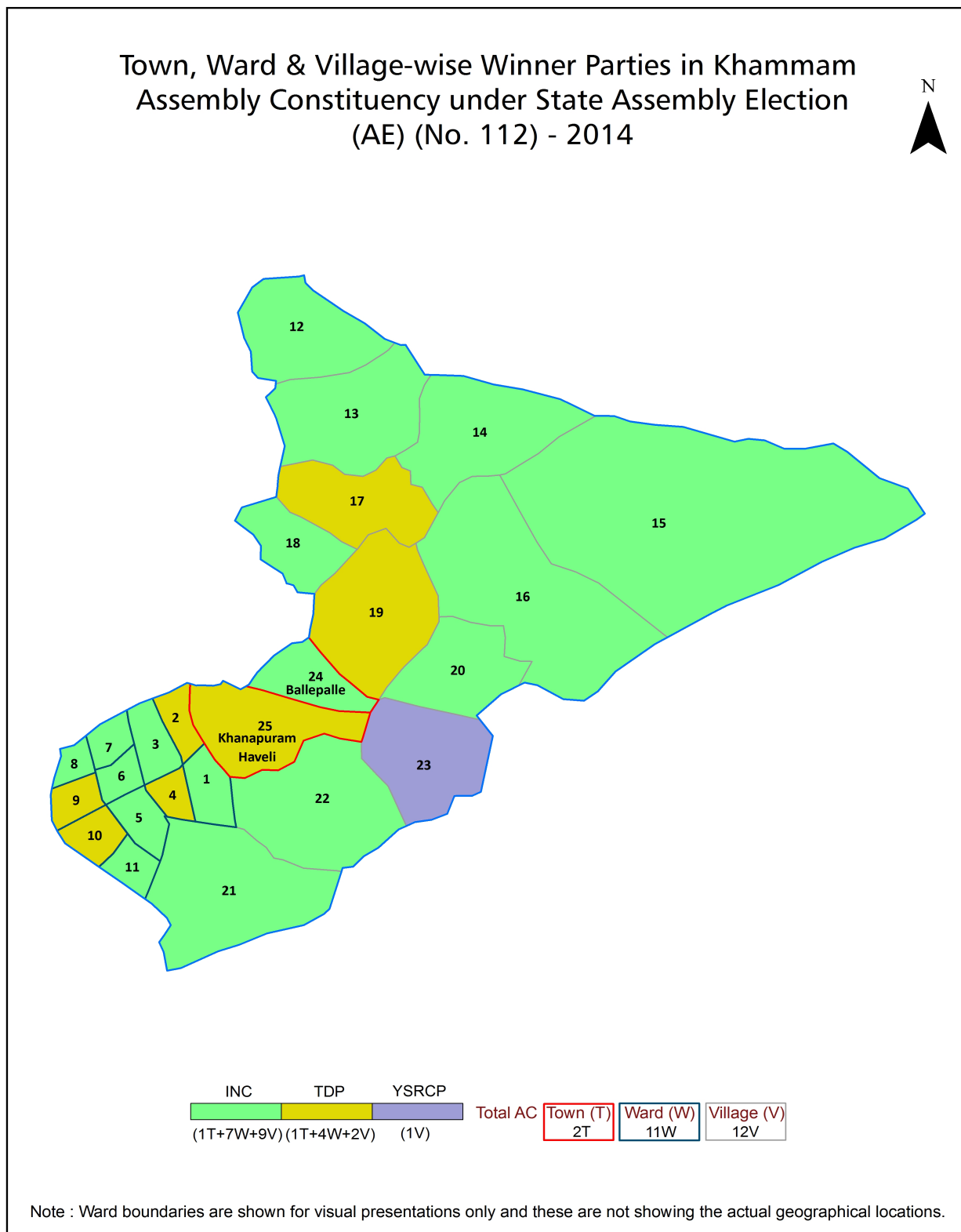
© Datanet India Pvt. Ltd.

All rights reserved. No part of this book may be reproduced, stored in a retrieval system or transmitted in any form or by any means, mechanical photocopying, photographing, scanning, recording or otherwise without the prior written permission of the publisher. Please refer to Disclaimer at page no. 230 for the use of this publication.

Printed in India

No.	Particulars	Page No.
	Introduction	
1	Assembly Constituency - (Vidhan Sabha) at a Glance Features of Assembly as per Delimitation Commission of India (2008)	1-2
	Location and Political Maps	
2	Location Map Boundaries of Assembly Constituency - (Vidhan Sabha) in District Boundaries of Assembly Constituency under Parliamentary Constituency - (Lok Sabha) Town, Ward & Village-wise Winner Parties- 2024-PE, 2023-AE, 2019-PE, 2018-AE, 2014-PE, 2014-AE, 2009-PE and 2009-AE	3-11
	Administrative Setup (2011)	
3	District Sub-district Towns Villages Inhabited Villages Uninhabited Villages Village Panchayat Intermediate Panchayat	12-13
	Demographics (2011)	
4	Population Households Rural/Urban Population Towns, Ward and Villages by Population Size Sex Ratio (Total & 0-6 Years) Religious Population Social Population Literacy Rate	14-15
	Electoral Features	
5	Important Dates of Last Elections Held Electors by Gender Service Electors Voters Voters Turnout Polling Stations & Average Number of Electors per Polling Station Electors by Age Group Present Elected Representatives	16-21
	Historical Summary Election Results	
6	Vote Share of Major Parties Winning Margin (Number & Percentage) Polarity of Parties Summary Result of Assembly Segment of Parliamentary Election 2024, 2019, 2014, 2009, 2004 and 1999 Summary Result of Assembly Elections 2023, 2018, 2014, 2009, 2004, 1999, 1994, 1989, 1985, 1983, 1978, 1972, 1967, 1962 and 1957	22-44
	Polling Station Level Election Results	
7	Name and Number of Polling Station 2024-PE, 2023-AE, 2019-PE, 2018-AE, 2014-PE, 2014-AE, 2009-PE and 2009-AE Polling Station-wise Electors, Voters & Voters Turnout 2024-PE, 2023-AE, 2019-PE, 2018-AE, 2014-PE, 2014-AE, 2009-PE and 2009-AE Polling Station wise Elections Results 2024-PE, 2023-AE, 2019-PE, 2018-AE, 2014-PE, 2014-AE, 2009-PE and 2009-AE	45-210
	Share of Assembly Constituency	
8	Share of Assembly Constituency - (Vidhan Sabha) in State, District and Parliamentary Constituency - (Lok Sabha)	211
	Socio-Economic Amenities (2011)	
9	Access to Administrative Units Agricultural, Manufacturing and Industrial Commodities Demographic Indicators Education Health & Manpower Drinking Water Supply Sanitation Entertainment and Recreations Infrastructure Power Food Allocation Distribution and Marketing of Agriculture Commodities Infrastructure Transport and Road Infrastructure Communication Banking and Financial Services Land Use Irrigation Source	213-227
10	Abbreviation & Sources	228-229
11	Disclaimer	230

Location & Political Map



Administrative Setup

List of Village Panchayat & Intermediate Panchayat (Block) Name - 2011

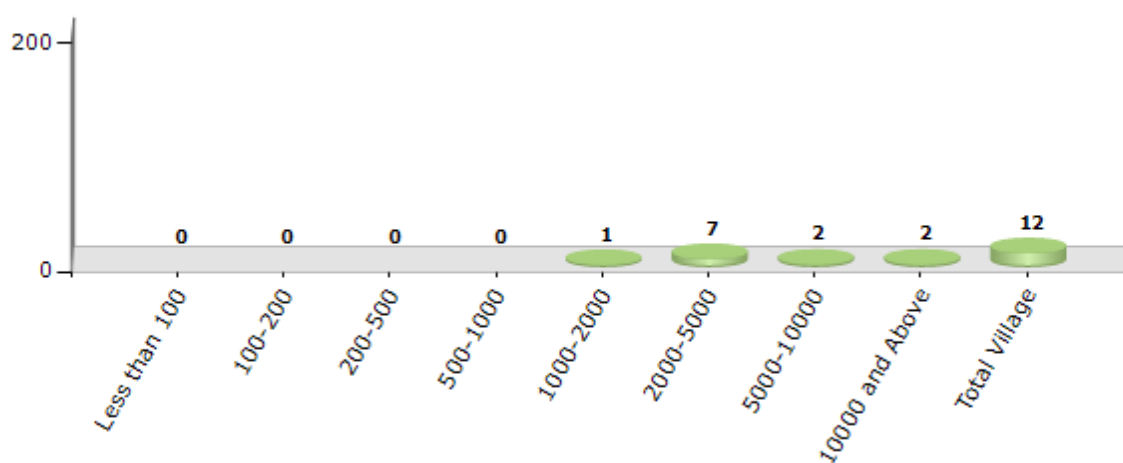
Village Name	Village Panchayat Name	Intermediate Panchayat Name
Chimmapudi	Kotapadu, Chimmapudi	Khammam (Urban)
Dhamsalapuram	-	Khammam (Urban)
Erlapudi	Pangidi, Erlapudi, Ramkya Thanda	Khammam (Urban)
Koya Chalka	Koya Chalka, Shivaigudem	Khammam (Urban)
Mallepalle Chinthagurthi	Ganeswaram, Mallepalle, Chinthagurthi	Khammam (Urban)
Manchugonda	Budidampadu, Manchugonda	Khammam (Urban)
Papadapalle	Papadapalle	Khammam (Urban)
Raghunadha Palem	Raghunadhapalem	Khammam (Urban)
Regula Chalka	Regula Chalka	Khammam (Urban)
V. Venkatayapalem	V.Venkatayapalem	Khammam (Urban)
Velugumatla	-	Khammam (Urban)
Vepakuntla	Vepakuntla	Khammam (Urban)

Demographics

Number of Villages by Population Size - 2011

Less than 100	100-200	200-500	500-1000	1000-2000	2000-5000	5000-10000	10000 and Above	Total Village
0	0	0	0	1	7	2	2	12

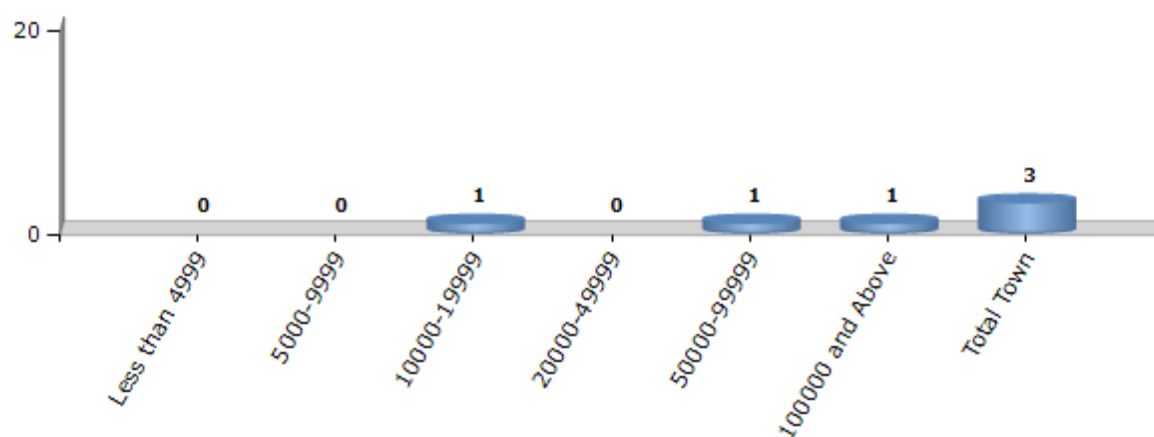
Number of Villages by Population Size - 2011



Number of Towns by Population Size - 2011

Less than 4999	5000-9999	10000-19999	20000-49999	50000-99999	100000 and Above	Total Town
0	0	1	0	1	1	3

Number of Towns by Population Size - 2011



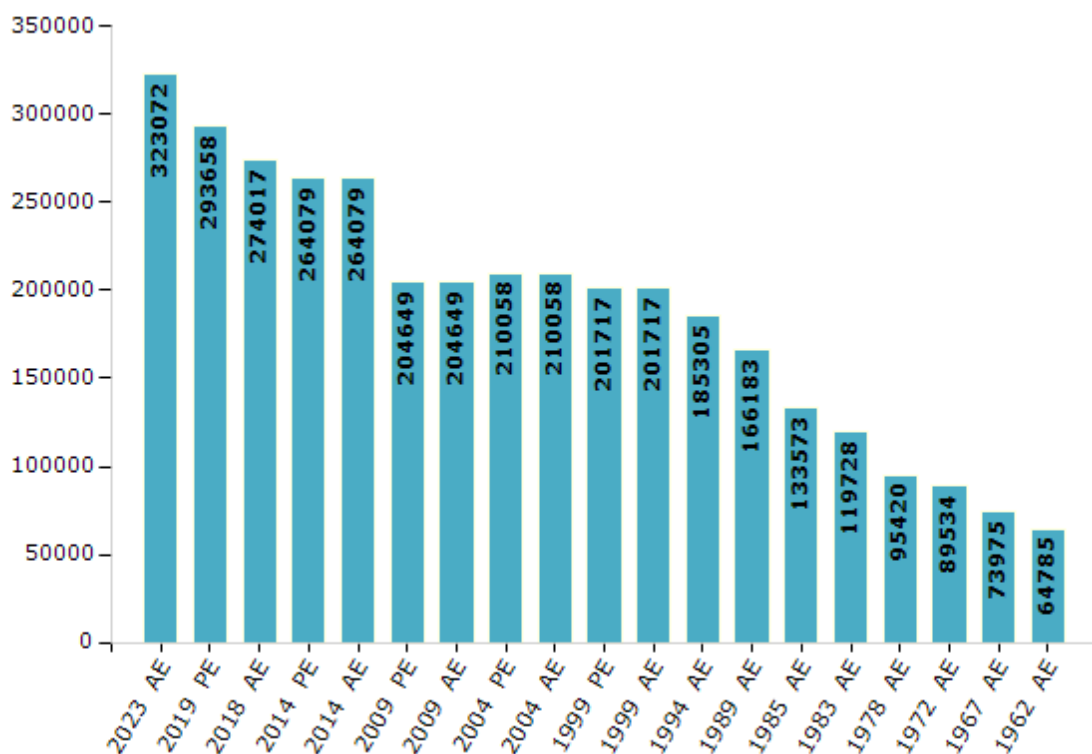
Electoral Features

Electors by Male & Female

Year	Male	Female	Others	Total
2023 AE	155050	167973	49	323072
2019 PE	141778	151848	32	293658
2018 AE	132519	141458	40	274017
2014 PE	130180	133862	37	264079
2014 AE	130180	133862	37	264079
2009 PE	100900	103749	-	204649
2009 AE	100900	103749	-	204649
2004 PE	105409	104649	-	210058
2004 AE	105409	104649	-	210058
1999 PE	101279	100438	-	201717
1999 AE	101279	100438	-	201717

Year	Male	Female	Others	Total
1994 AE	94380	90925	-	185305
1989 AE	84461	81722	-	166183
1985 AE	67682	65891	-	133573
1983 AE	60642	59086	-	119728
1978 AE	47668	47752	-	95420
1972 AE	45175	44359	-	89534
1967 AE	-	-	-	73975
1962 AE	-	-	-	64785
1957 AE	-	-	-	-
1955 AE	-	-	-	-

Number of Electors



Note : AE : Assembly Election, PE : Assembly Segment of Parliamentary Election

Historical Summary Election Results

Summary Result of Assembly Election - 2014

Candidate Name	Party	Votes	Votes %
Ajay Kumar Puvvada	INC	70465	37.91
Thummala Nageswar Rao	TDP	64783	34.85
Kurakula Nagabhushaiah	YSRCP	25032	13.47
R.J.C Krishna @ Gundala Krishna	TRS	14065	7.57
Ravi Maruth Popuri	LSP	4448	2.39
Mohammed Asad	AAP	694	0.37
Karnati Harish Saxena	PPOI	661	0.36
Abdul Kareem Shaik	BSP	599	0.32
Thumati Madhu	IND	491	0.26
Domala Mery	IND	394	0.21
Thurikepalli Vara Prasada Rao	IND	364	0.2
Maddiseti Yerrappa	IND	346	0.19
Palakurthi Krishna	IND	290	0.16
Yakubmiya Mohammed	WPOI	279	0.15
Komma Narsaiah	IND	248	0.13
Nerella Srinivas@Nerella Srinivasa Rao	GaAP	239	0.13
Chebrolu Uma Sri	IND	207	0.11
Praneeth Chaitanya Bathula	IND	151	0.08
Cherala Jalendhar	IND	136	0.07
Banoth Mangilal Naik	IND	135	0.07
Mende Srinivasa Rao	IND	114	0.06
Akarapu Vijaya Pal	IND	109	0.06
Lingala Ravi Kumar	IND	80	0.04
Miriyala Nagaraju	IND	77	0.04
Akkirala Venkateswarlu @ Manishapal	IND	71	0.04
	NOTA	1408	0.76

Polling Station Level Election Results

Number and Name of Polling Stations (PS) (2018 AE)

Number of Polling Stations	Name of Polling Stations	Number of Polling Stations	Name of Polling Stations
1	Zps School, Papatapalli,Papatapalli	22	M.P.P. School,Mallepalli Chinthagurthy
2	Zps School, Papatapalli,Papatapalli	23	M.P.P. School,Mallepalli Chinthagurthy
3	Zps School, Papatapalli,Papatapalli	24	M.P.U.P.School,Mallepally
4	Zps School, Chimmappudi,Chimmappudi	25	Mandal Parishath Primary School,Jinkalthanda,H.No 4-71 To 1212,Jinkal Thanda
5	Zps School, Chimmappudi,Chimmappudi	26	M.P.P. School,Ramulu Thanda
6	M.P.U.P.S Kotapadu,Kotapadu	27	M.P.U.P. School,Ganeswaram
7	Zps School, Manchukonda,Manchukonda	28	Z.P.S. School,Koyachelaka
8	Zps School, Manchukonda,Manchukonda	29	M.P.P.School,Shivaigudem
9	M.P.U.P.School,Budidempadu,Budidempadu	30	Zilla Parishath Secondary School,Raghunadhapalem
10	M.P.U.P.School,Budidempadu,Budidempadu	31	Zilla Parishath Secondary School,Raghunadhapalem
11	Z.P.S. School, Earlapudi,Earlapudi	32	Zilla Parishath Secondary School,Raghunadhapalem
12	Z.P.S. School, Earlapudi,Earlapudi	33	Zilla Parishath Secondary School,Raghunadhapalem
13	M.P.P.School, Harya Thanda,Harya Thanda	34	M.P.P. School,Regulachelaka
14	Z.P.S. School, Earlapudi,Earlapudi	35	Z.P.S. School,Pandurangapuram
15	M.P.P.S. Donabanda,Donabanda	36	Z.P.S. School,Ballepalli
16	M.P.U.P.School, Ramkya Thanda,Ramkya Thanda	37	Z.P.S. School,Pandurangapuram
17	M.P.P. School, Surya Thanda,Surya Thanda	38	M.P.P.School,Balapeta
18	M.P.U.P. School, Pangidi,Pangidi	39	Z.P.S. School,Ballepalli
19	M.P.U.P. School, Pangidi,Pangidi	40	Z.P.S. School,Ballepalli
20	Mandal Parishath Primary School,Nv Banjara,Rnpalem,H.No 6-21 To W-80,Vn Banjara,Pangidi	41	Z.P.S. School,Ballepalli
21	M.P.P. School, K.V.Banjara,Koyavenkaiah Banjara	42	M.P.P.School,Pandurangapuram

Contd....

Polling Station Level Election Results

Polling Station-wise Votes Secured by Overall Top Five Parties in Khammam Assembly in Assembly Election (AE) under Khammam Parliamentary Constituency in Telangana (2018)

Number of Polling Station	Winner - Ajay Kumar Puvvada (TRS)	Runner-up - Nama Nageswara Rao (TDP)	3rd - Vuppala Sarada (BJP)	4th - Anwar Raice (IND)	5th - Palvancha Rama Rao (BLFP)	NOTA	Other	Total Votes Secured
36	507	494	8	19	4	12	22	1066
37	412	424	10	10	13	88	17	974
38	277	556	1	5	0	7	14	860
39	328	398	5	4	0	12	9	756
40	278	286	7	1	1	14	2	589
41	245	385	8	7	2	5	9	661
42	410	463	6	11	11	61	22	984
43	501	266	7	9	4	22	13	822
44	287	444	3	8	2	14	8	766
45	252	276	0	15	3	25	17	588
46	268	356	5	2	3	7	13	654
47	328	521	7	9	9	22	18	914
48	262	517	5	7	7	11	14	823
49	343	415	4	9	6	9	8	794
50	414	471	1	7	0	16	7	916
51	390	578	11	6	2	14	11	1012
52	308	467	8	4	5	14	8	814
53	429	481	6	5	11	15	5	952
54	463	278	3	3	7	6	10	770
55	340	248	8	10	7	5	5	623
56	181	287	22	3	11	18	8	530
57	452	533	15	15	3	13	24	1055
58	570	408	7	9	3	20	12	1029
59	448	323	1	33	2	21	21	849
60	191	158	0	8	0	4	10	371
61	678	459	11	12	1	15	19	1195
62	655	337	3	12	5	15	10	1037
63	521	334	7	18	1	16	26	923
64	449	388	5	8	3	9	9	871
65	256	203	0	4	1	4	6	474
66	505	592	6	11	3	16	24	1157
67	234	213	2	3	3	5	9	469
68	434	362	6	12	5	19	16	854
69	410	262	2	3	5	13	7	702
70	377	250	7	8	4	15	11	672

Contd....

Polling Station Level Election Results

Winner, Runner-up and 3rd Party Position & Winning Margin According to Polling Stations in Khammam Assembly in Assembly Election (AE) under Khammam Parliamentary Constituency in Telangana (2018)

Polling Station Number	Winner Party	Winner Votes (%)	Runner-up Party	Runner-up Votes (%)	Winning Margin Votes (%)	Third Party	Third Party Votes (%)	Other Votes (%)
71	TRS	166 (49.26)	TDP	157 (46.59)	9 (2.67)	BJP	2 (0.59)	12 (3.56)
72	TRS	426 (58.84)	TDP	267 (36.88)	159 (21.96)	IND (AR)	6 (0.83)	25 (3.45)
73	TDP	379 (50.13)	TRS	345 (45.63)	34 (4.5)	BLFP	8 (1.06)	24 (3.17)
74	TRS	272 (47.97)	TDP	255 (44.97)	17 (3)	BJP	8 (1.41)	32 (5.64)
75	TDP	348 (51.79)	TRS	295 (43.9)	53 (7.89)	BJP	11 (1.64)	18 (2.68)
76	TRS	204 (50.12)	TDP	163 (40.05)	41 (10.07)	BLFP	13 (3.19)	27 (6.63)
77	TDP	334 (54.84)	TRS	244 (40.07)	90 (14.77)	BLFP	6 (0.99)	25 (4.11)
78	TDP	229 (48.72)	TRS	226 (48.09)	3 (0.63)	BJP	3 (0.64)	12 (2.55)
79	TRS	269 (49.27)	TDP	250 (45.79)	19 (3.48)	BJP	10 (1.83)	17 (3.11)
80	TDP	298 (53.02)	TRS	234 (41.64)	64 (11.38)	BJP	6 (1.07)	24 (4.27)
81	TDP	477 (49.58)	TRS	446 (46.36)	31 (3.22)	IND (AR)	8 (0.83)	31 (3.22)
82	TRS	636 (65.03)	TDP	287 (29.35)	349 (35.68)	IND (AR)	19 (1.94)	36 (3.68)
83	TRS	200 (54.05)	TDP	153 (41.35)	47 (12.7)	IND (AR)	5 (1.35)	12 (3.24)
84	TRS	264 (55.46)	TDP	179 (37.61)	85 (17.85)	BSP	5 (1.05)	28 (5.88)
85	TRS	356 (55.19)	TDP	238 (36.9)	118 (18.29)	IND (AR)	8 (1.24)	43 (6.67)
86	TDP	290 (49.32)	TRS	253 (43.03)	37 (6.29)	BSP	16 (2.72)	29 (4.93)
87	TRS	368 (62.37)	TDP	182 (30.85)	186 (31.52)	IND (AR)	15 (2.54)	25 (4.24)
88	TDP	241 (53.79)	TRS	170 (37.95)	71 (15.84)	IND (AR)	9 (2.01)	28 (6.25)
89	TRS	378 (49.15)	TDP	343 (44.6)	35 (4.55)	IND (AR)	10 (1.3)	38 (4.94)
90	TRS	305 (49.04)	TDP	271 (43.57)	34 (5.47)	BJP	15 (2.41)	31 (4.98)
91	TRS	461 (52.51)	TDP	374 (42.6)	87 (9.91)	BJP	9 (1.03)	34 (3.87)
92	TRS	306 (48.11)	TDP	291 (45.75)	15 (2.36)	IND (AR)	10 (1.57)	29 (4.56)
93	TDP	357 (56.58)	TRS	244 (38.67)	113 (17.91)	IND (AR)	6 (0.95)	24 (3.8)
94	TDP	256 (52.03)	TRS	197 (40.04)	59 (11.99)	BJP	18 (3.66)	21 (4.27)
95	TDP	210 (55.12)	TRS	138 (36.22)	72 (18.9)	BJP	13 (3.41)	20 (5.25)
96	TDP	416 (46.95)	TRS	356 (40.18)	60 (6.77)	BJP	21 (2.37)	93 (10.5)
97	TRS	234 (45.97)	TDP	229 (44.99)	5 (0.98)	BJP	21 (4.13)	25 (4.91)
98	TRS	348 (61.38)	TDP	185 (32.63)	163 (28.75)	BLFP	5 (0.88)	29 (5.11)
99	TRS	200 (50.89)	TDP	172 (43.77)	28 (7.12)	BJP	9 (2.29)	12 (3.05)
100	TDP	199 (55.12)	TRS	151 (41.83)	48 (13.29)	BJP	2 (0.55)	9 (2.49)
101	TRS	328 (48.52)	TDP	315 (46.6)	13 (1.92)	BJP	8 (1.18)	25 (3.7)
102	TDP	224 (50.68)	TRS	192 (43.44)	32 (7.24)	BJP	10 (2.26)	16 (3.62)
103	TDP	239 (48.88)	TRS	225 (46.01)	14 (2.87)	BJP	7 (1.43)	18 (3.68)
104	TRS	235 (49.68)	TDP	207 (43.76)	28 (5.92)	IND (AR)	7 (1.48)	24 (5.07)
105	TDP	142 (49.13)	TRS	138 (47.75)	4 (1.38)	IND (AR)	2 (0.69)	7 (2.42)

Contd....

Socio-Economic Amenities - Rural

Access to Education Facilities

Particulars	Number of Villages (% of Population)				
	Available	Not Available	If Not Available (Distance of Nearest Facility)		
			A	B	C
Govt. Primary School	12 (100)	0 (0)	0 (0)	0 (0)	0 (0)
Private Primary School	3 (24)	9 (76)	0 (0)	0 (0)	0 (0)
Govt. Middle School	11 (98)	1 (2)	1 (2)	0 (0)	0 (0)
Private Middle School	3 (37)	9 (63)	0 (0)	0 (0)	0 (0)
Govt. Secondary School	10 (88)	2 (12)	1 (2)	0 (0)	1 (10)
Private Secondary School	4 (30)	8 (70)	0 (0)	0 (0)	0 (0)
Govt. Senior Secondary School	0 (0)	12 (100)	1 (17)	3 (17)	7 (54)
Private Senior Secondary School	1 (13)	11 (87)	0 (0)	0 (0)	0 (0)
Govt. Arts and Science Degree College	0 (0)	12 (100)	1 (17)	4 (30)	7 (54)
Private Arts and Science Degree College	0 (0)	12 (100)	0 (0)	0 (0)	0 (0)
Govt. Engineering College	0 (0)	12 (100)	0 (0)	0 (0)	0 (0)
Private Engineering College	2 (24)	10 (76)	1 (8)	5 (32)	4 (36)
Govt. Medicine College	0 (0)	12 (100)	0 (0)	0 (0)	0 (0)
Private Medicine College	0 (0)	12 (100)	1 (17)	5 (31)	6 (52)
Govt. Management Institute	0 (0)	12 (100)	0 (0)	0 (0)	0 (0)
Private Management Institute	2 (29)	10 (71)	0 (0)	3 (17)	7 (54)
Govt. Polytechnic	0 (0)	12 (100)	0 (0)	1 (6)	2 (12)
Private Polytechnic	0 (0)	12 (100)	2 (15)	4 (32)	3 (35)
Govt. Vocational Training School/ITI	0 (0)	12 (100)	0 (0)	1 (6)	1 (5)
Private Vocational Training School/ITI	0 (0)	12 (100)	0 (0)	3 (27)	7 (61)
Govt. Non Formal Training Centre	0 (0)	12 (100)	2 (29)	6 (41)	4 (29)
Private Non Formal Training Centre	0 (0)	12 (100)	0 (0)	0 (0)	0 (0)
Govt. School For Disabled	0 (0)	12 (100)	1 (10)	4 (32)	7 (58)
Private School For Disabled	0 (0)	12 (100)	0 (0)	0 (0)	0 (0)
Government Others	0 (0)	12 (100)	0 (0)	0 (0)	0 (0)
Private Others	0 (0)	12 (100)	0 (0)	0 (0)	0 (0)

Note : Distance A : Less than 5 km; B : Between 5-10 km; C : 10+ km.; Source : Data Analysis is based on 2011 Census.

DISCLAIMER

The Terms of Use and Disclaimer of Datanet India Private Limited (hereinafter referred to as "Datanet") for use of this analysis report of **Khammam Assembly Constituency (Khammam Vidhan Sabha)** :-

1. **Assembly Factbook™** is a Registered Trade Mark owned by Datanet.
2. All the maps are sketched and graphical representation only and have not been drawn to the scale and also not to represent the actual geographical area or boundary of the unit.
3. The data for the aforesaid analysis is based on authentic sources and has been culled from the various publications of Census, CSO and NSSO for district and block level data, various central and state government departments, Central & State Elections Commissions and the concerned Returning Officers' releases, Electoral Rolls, Election results and allied publications, internal assessment, surveys, estimates and analysis. Therefore, certain adjustment of data at micro level may have been done to arrive closer to the macro data.
4. Data have been provided on an "As Is" and "As AVAILABLE" basis
5. The colours shown in the maps or diagram and charts of a particular party, alliance or AC are indicative and do not represent them.
6. This publication which includes maps, sheets, graphs and data would be the property under copyright of Datanet only. The user may use these for its internal study, analysis and research purposes. It's public display, re-selling or any commercial uses by the user are not allowed.
7. Datanet has taken due care and caution in compilation and processing of data and allied information, but does not guarantee the accuracy, adequacy or completeness of any information/analysis and will be not responsible for any errors or omissions or for the results obtained from the use of such information/analysis.
8. All the contents for the publication have been culled from various authentic sources and Datanet reasonably believes such sources to be reliable, but does not make any representations, express or implied as to the accuracy or fitness of use of such information. The information or contents of the information/analysis do not constitute advice and should not be relied upon in making (or refraining from making) any decision. Any reliance placed upon the information provided by Datanet is the sole responsibility and strictly at the user's risk.
9. In no event will Datanet be liable for any damages (including, without limitation, damages for loss of business projects, or loss of profits) arising in contract, tort or otherwise from the use of or inability to use any of its contents, or from any action taken (or refrained from being taken) as a result of using the analysis or any of its contents. Datanet its directors, owners, editors, officials, employees, distributor and agents or any associate will not be liable for any errors in the information contained or any consequences arising from the use of the contents of the provided information/analysis.
10. If any provision of these terms and conditions is held invalid or illegal or unenforceable for any reason by any court of competent jurisdiction, such provision shall be severed and the remainder of provisions of the terms and conditions shall continue in full force and effect as if the Term of Use had been executed with the invalid, illegal or unenforceable provision eliminated.
11. If there are any discrepancies in the information provided, please bring it to attention of Datanet for suitable rectification measures.

Buy Online This Complete Book At
Indiastat Publication Book Store

www.indiastatpublications.com

or go directly at

[http://www.indiastatpublications.com/
Assembly_factbook/Telangana/Khammam/ Khammam](http://www.indiastatpublications.com/Assembly_factbook/Telangana/Khammam/Khammam)



i indiastat**elections**

ISBN : 978-93-6219-706-1

