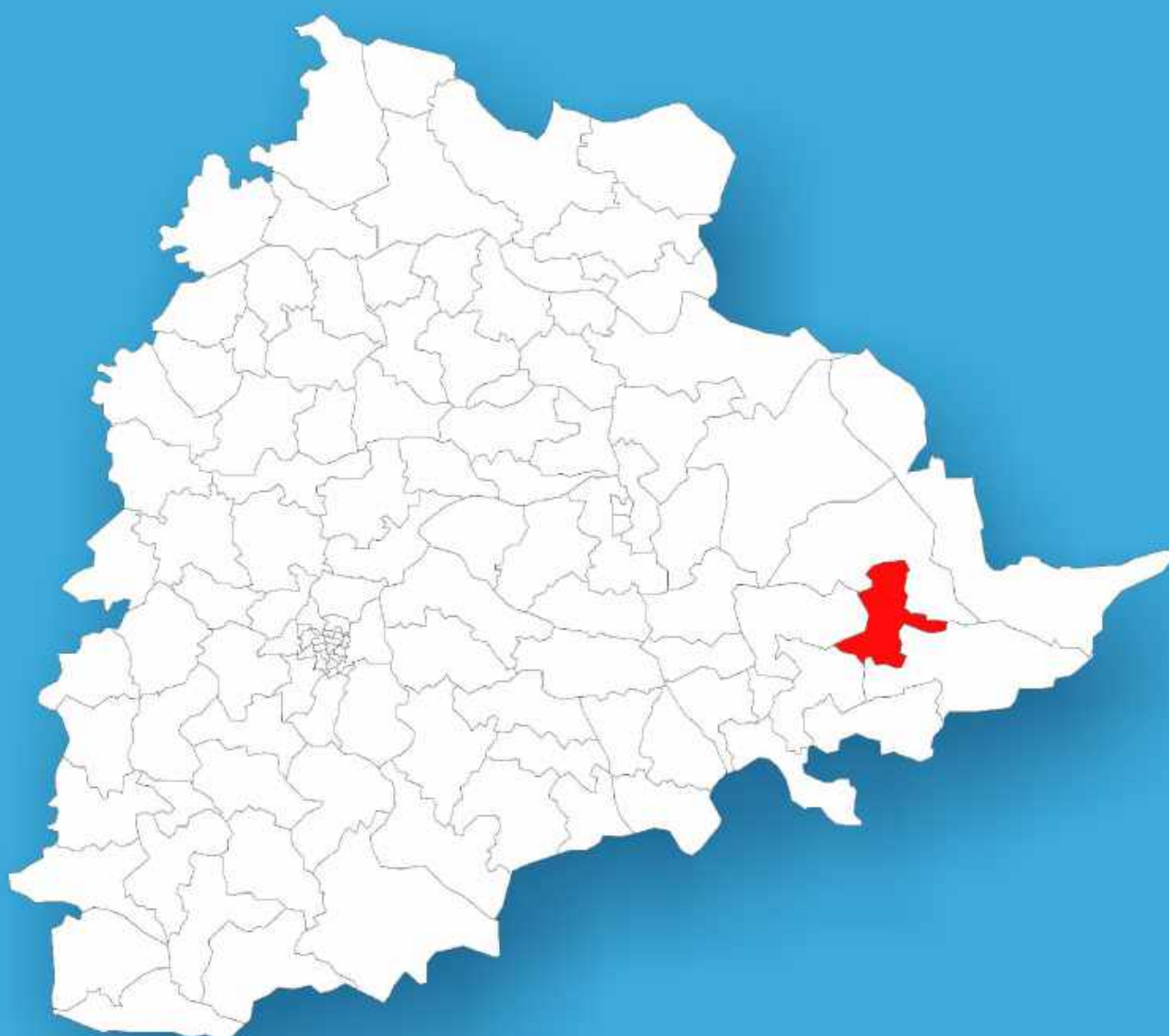




Telangana

# Assembly Factbook™

Kothagudem Assembly Constituency



Key Electoral Data of Kothagudem  
Assembly Constituency (Vidhan Sabha)

Telangana

# **Assembly Factbook™**

Kothagudem Assembly Constituency



Kothagudem Vidhan Sabha

**Editor & Director**

Dr. R.K. Thukral

**Research Editor**

Dr. Shafeeq Rahman

**Compiled, Researched and Published by  
Datanet India Pvt. Ltd.**

D-100, 1st Floor,

Okhla Industrial Area, Phase-I,

New Delhi- 110020.

Ph.: 91-11- 43580781-84

Email : support@indiastatpublications.com

Website : www.indiastatelections.com

**Online Book Store :**

www.indiastatpublications.com

**Report No. :** AFB/TS-117-0125

**ISBN :** 978-93-6219-315-5

**First Edition :** January, 2018

**Eighth Updated Edition :** January, 2025

**Price :** Rs.11500/-

US\$ 310

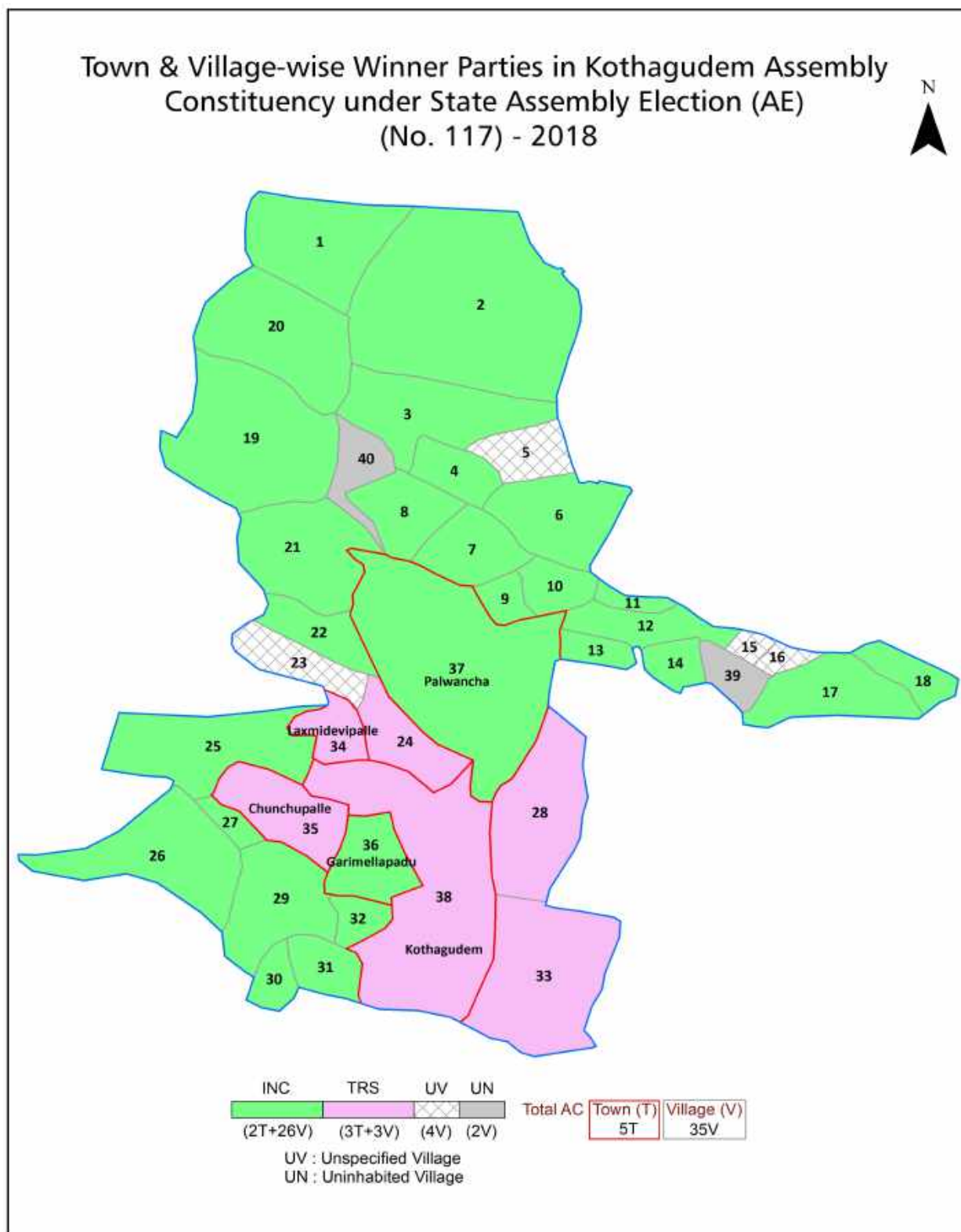
**© Datanet India Pvt. Ltd.**

All rights reserved. No part of this book may be reproduced, stored in a retrieval system or transmitted in any form or by any means, mechanical photocopying, photographing, scanning, recording or otherwise without the prior written permission of the publisher. Please refer to Disclaimer at page no. 209 for the use of this publication.

Printed in India

No.	Particulars	Page No.
	<b>Introduction</b>	
1	Assembly Constituency - (Vidhan Sabha) at a Glance   Features of Assembly as per Delimitation Commission of India (2008)	1-2
	<b>Location and Political Maps</b>	
2	Location Map   Boundaries of Assembly Constituency - (Vidhan Sabha) in District   Boundaries of Assembly Constituency under Parliamentary Constituency - (Lok Sabha)   Town & Village-wise Winner Parties- 2024-PE, 2023-AE, 2019-PE, 2018-AE, 2014-PE, 2014-AE, 2009-PE and 2009-AE	3-11
	<b>Administrative Setup (2011)</b>	
3	District   Sub-district   Towns   Villages   Inhabited Villages   Uninhabited Villages   Village Panchayat   Intermediate Panchayat	12-15
	<b>Demographics (2011)</b>	
4	Population   Households   Rural/Urban Population   Towns and Villages by Population Size   Sex Ratio (Total & 0-6 Years)   Religious Population   Social Population   Literacy Rate	16-17
	<b>Electoral Features</b>	
5	Important Dates of Last Elections Held   Electors by Gender   Service Electors   Voters   Voters Turnout   Polling Stations & Average Number of Electors per Polling Station   Electors by Age Group   Present Elected Representatives	18-23
	<b>Historical Summary Election Results</b>	
6	Vote Share of Major Parties   Winning Margin (Number & Percentage)   Polarity of Parties   Summary Result of Assembly Segment of Parliamentary Election 2024, 2019, 2014, 2009, 2004 and 1999   Summary Result of Assembly Elections 2023, 2018, 2014, 2009, 2004, 1999, 1994, 1989, 1985, 1983 and 1978	24-42
	<b>Polling Station Level Election Results</b>	
7	Name and Number of Polling Station 2024-PE, 2023-AE, 2019-PE, 2018-AE, 2014-PE, 2014-AE, 2009-PE and 2009-AE   Polling Station-wise Electors, Voters & Voters Turnout 2024-PE, 2023-AE, 2019-PE, 2018-AE, 2014-PE, 2014-AE, 2009-PE and 2009-AE   Polling Station wise Elections Results 2024-PE, 2023-AE, 2019-PE, 2018-AE, 2014-PE, 2014-AE, 2009-PE and 2009-AE	43-189
	<b>Share of Assembly Constituency</b>	
8	Share of Assembly Constituency - (Vidhan Sabha) in State, District and Parliamentary Constituency - (Lok Sabha)	190
	<b>Socio-Economic Amenities (2011)</b>	
9	Access to Administrative Units   Agricultural, Manufacturing and Industrial Commodities   Demographic Indicators   Education   Health & Manpower   Drinking Water Supply   Sanitation   Entertainment and Recreations Infrastructure   Power   Food Allocation Distribution and Marketing of Agriculture Commodities Infrastructure   Transport and Road Infrastructure   Communication   Banking and Financial Services   Land Use   Irrigation Source	192-206
10	<b>Abbreviation &amp; Sources</b>	207-208
11	<b>Disclaimer</b>	209

## Location & Political Map



## Administrative Setup

### List of Village Panchayat & Intermediate Panchayat (Block) Name - 2011

Village Name	Village Panchayat Name	Intermediate Panchayat Name
Bangaru Chelka	Bangaru Chelka	Kothagudem
Chandralagudem	Chandralagudem	Palwancha
Chatakonda	Chatakonda	Kothagudem
Danthelabora	Danthelabora	Palwancha
Gangadeviguppa	Danthelabora	Palwancha
Gareebpeta (R)	Gareebpeta	Kothagudem
Gattumalla	Regalla	Kothagudem
Karegattu	Yanambailu	Palwancha
Karukonda	Anisethipalle, Karukonda, Setharamapuram	Kothagudem
Kunaram	Regalla	Kothagudem
Lakshmidivipalle	Somulagudem	Palwancha
Nagaram	Nagaram	Palwancha
Narayanarao Peta	Nagaram	Palwancha
Pandurangapuram	Pandurangapuram	Palwancha
Payakari Yanambylu	Payakari Yanambylu	Palwancha
Penagadapa (R)	Penagadapa, Rudrampur, Venkateshkhani	Kothagudem
Penuballi (R)	Penuballi	Kothagudem
Punukuduchelka	Mylaram	Kothagudem
Raghavapuram	Raghavapuram	Kothagudem
Rangapuram	Jagannadhapuram	Palwancha
Regalla	Regalla	Kothagudem
Repallewada	Somulagudem	Palwancha
Sangam	Nagaram	Palwancha
Sarekal	Yanambailu	Palwancha
Sarvaram	Sarvaram	Kothagudem
Seethampeta	Seethampeta	Kothagudem
Singabhupalem	Singabhupalam	Kothagudem
Somulagudem	Somulagudem	Palwancha
Sujathanagar	Sujathanagar, Narasimhanagar	Kothagudem

Contd....

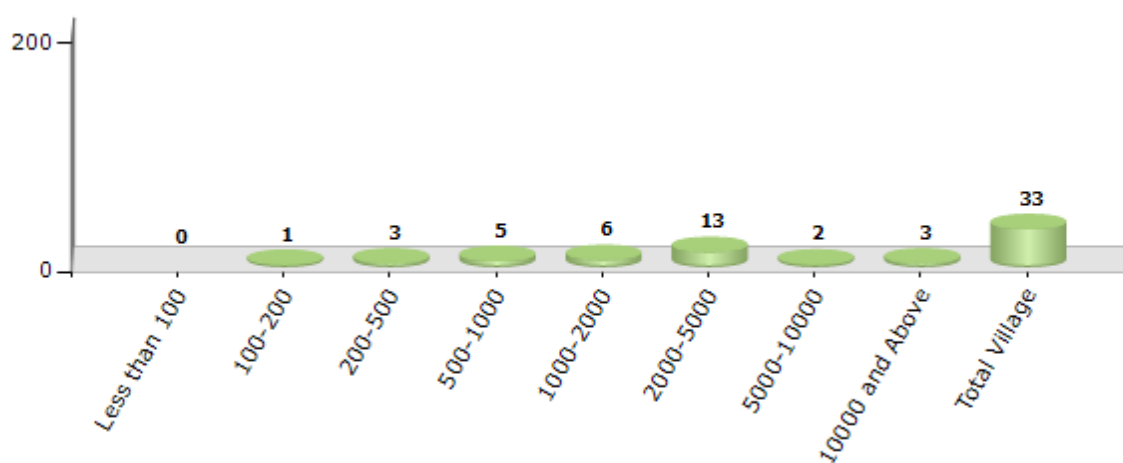


## Demographics

### Number of Villages by Population Size - 2011

Less than 100	100-200	200-500	500-1000	1000-2000	2000-5000	5000-10000	10000 and Above	Total Village
0	1	3	5	6	13	2	3	33

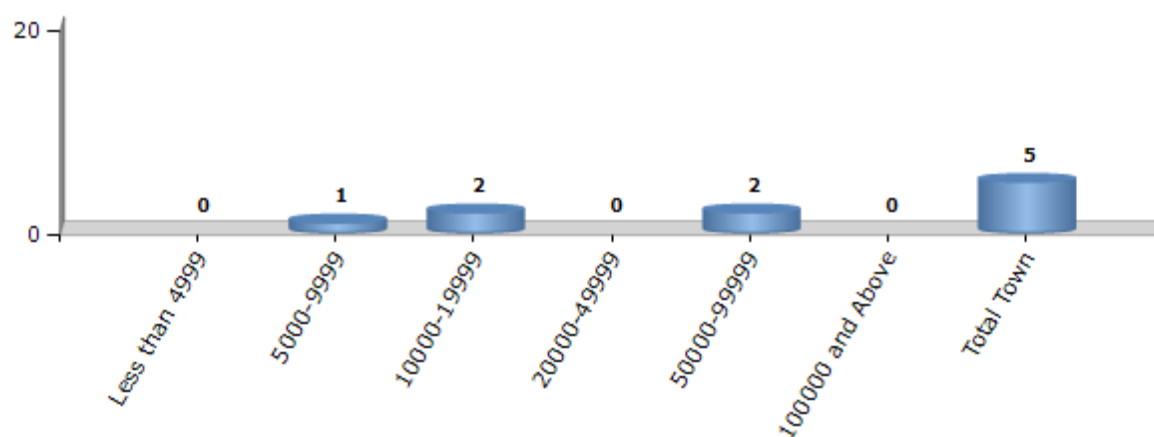
Number of Villages by Population Size - 2011



### Number of Towns by Population Size - 2011

Less than 4999	5000-9999	10000-19999	20000-49999	50000-99999	100000 and Above	Total Town
0	1	2	0	2	0	5

Number of Towns by Population Size - 2011



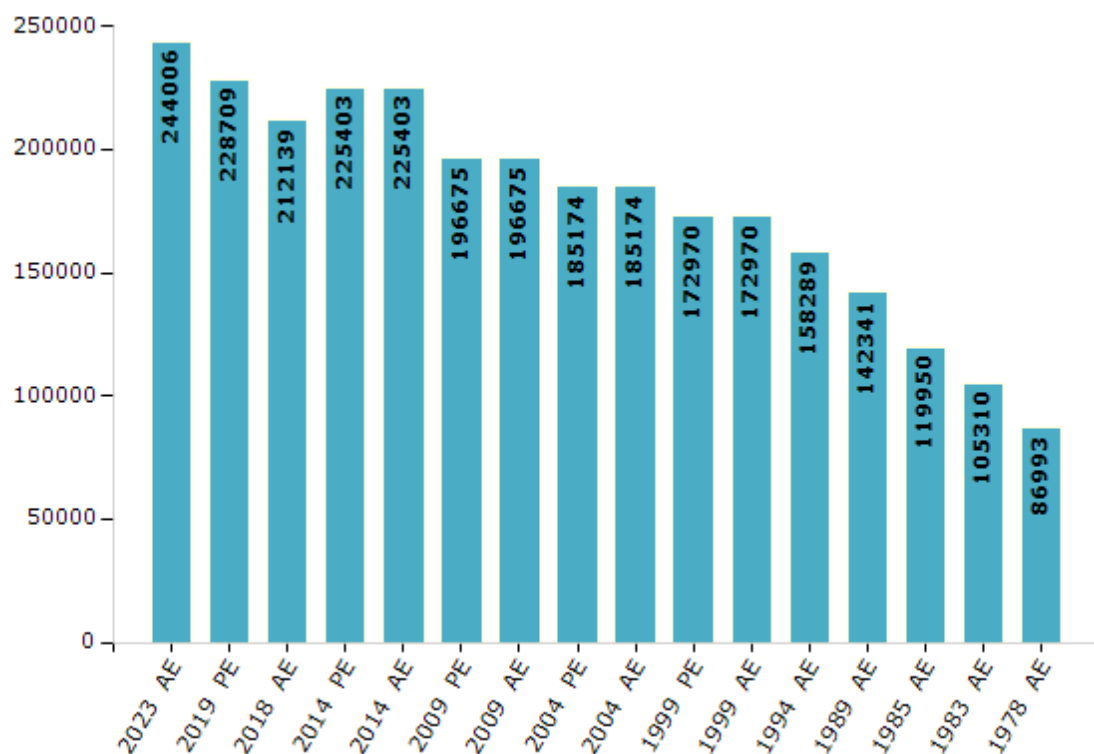
## Electoral Features

### Electors by Male & Female

Year	Male	Female	Others	Total
2023 AE	118539	125440	27	244006
2019 PE	111570	117124	15	228709
2018 AE	104010	108090	39	212139
2014 PE	112402	112989	12	225403
2014 AE	112402	112989	12	225403
2009 PE	98196	98479	-	196675
2009 AE	98196	98479	-	196675
2004 PE	92909	92265	-	185174
2004 AE	92909	92265	-	185174
1999 PE	87050	85920	-	172970
1999 AE	87050	85920	-	172970

Year	Male	Female	Others	Total
1994 AE	80652	77637	-	158289
1989 AE	72224	70117	-	142341
1985 AE	60750	59200	-	119950
1983 AE	53794	51516	-	105310
1978 AE	44204	42789	-	86993
1972 AE	-	-	-	-
1967 AE	-	-	-	-
1962 AE	-	-	-	-
1957 AE	-	-	-	-
1955 AE	-	-	-	-

Number of Electors



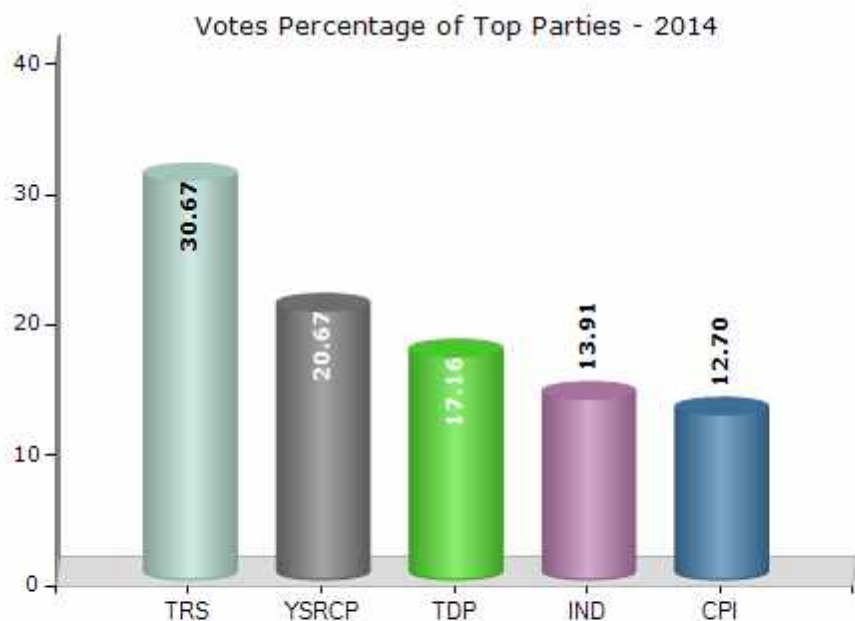
**Note :** AE : Assembly Election, PE : Assembly Segment of Parliamentary Election



## Historical Summary Election Results

### Summary Result of Assembly Election - 2014

Candidate Name	Party	Votes	Votes %
Venkat Rao Jalagam	TRS	50688	30.67
Vanama Venkateshwara Rao	YSRCP	34167	20.67
Koneru Satyanarayana	TDP	28363	17.16
Adavalli Krishna	IND	22989	13.91
Kunamneni Sambashiva Rao	CPI	20994	12.7
Sampath Ponugoti	IND	1874	1.13
Gunipati Sudhakar	PPOI	1000	0.61
Thandra Venkateshwarlu	BSP	904	0.55
Kudikala Anjaneyulu	LSP	833	0.5
Ameeruddin	WPOI	802	0.49
Pilli Suresh	JAP	724	0.44
Satyanarayana Narala	JaSPa	569	0.34
	NOTA	1356	0.82



## Polling Station Level Election Results

### Number and Name of Polling Stations (PS) (2018 AE)

Number of Polling Stations	Name of Polling Stations	Number of Polling Stations	Name of Polling Stations
1	Mandal Parishad Primary School,Regulagudem	22	Mandalparishad Primary School,,Rangapuram
2	Govt Primary School,Mallaram	23	Mandal Parishad Primary School,Nagaram
3	Ashram High School(Girls),Ulvanoor	24	Mandal Parishad Primary School,Jagannadapuram
4	Ashram High School(Girls),Ulvanoor	25	Mandal Parishad Primary School,Jagannadapuram
5	Mandal Parishad Primary School, Mandrekulapadu	26	Mandal Parishad Upper Primary School,Thoggudem
6	Mandala Parishad Primary School,Karegattu	27	Mandalaparishdprimarieschool,Narayanaraopeta
7	Zilla Parishad Secondary School,Yanambile	28	Mandal Parishad Upper Primary School,Donthelabora
8	Mpupper Primary School,Satyanarayanapuram	29	Mpups, Donthelabora,Hw
9	Mandal Parishad Primary School,Rajapuram	30	Dav Model School,Palvancha
10	Mandal Parishath Upper Primary School,Prabathnagar	31	Dav Model School,Palvancha
11	Zilla Parishad Secondary School, Panduranga Puram	32	Mandal Parishad Primary School, Vengalarao Colony
12	Zilla Parishad Secondary School, Panduranga Puram	33	Mandal Parishad Primary School, Prasanth Colony
13	Zilla Parishad Secondary School, Panduranga Puram	34	Mandal Parishad Primary School, Vengalarao Colony
14	Mandal Parishad Primary School,Pathasuraram	35	Zp Girls Highschool,Ktps,Palvancha
15	Mandal Parishad Primary School,Pathasuraram	36	Mandal Parishad Primary School,Ktps Palvancha
16	Mandal Parishad Primary School,Payakari Yanambile	37	Mandal Parishad Primary School,Ktps Palvancha
17	Mandal Parishad Primary School,Punukula	38	Zilla Parishad Secondary School Bollorigudem, Palvancha
18	Mandal Parishad Primary School,Kodipunjulavagu	39	Zilla Parishad Secondary School Bollorigudem, Palvancha
19	Mandal Parishad Primary School,Keshavapuram	40	Zilla Parishad Secondary School Bollorigudem, Palvancha
20	Govt Degree College,Laxmidevipalli	41	Dav Model School (Ktps) New Building, Palvancha
21	Mandal Parishad Upper Primary School , Somulagudem	42	Dav Model School (Ktps) New Building, Palvancha

Contd....

## Polling Station Level Election Results

### Polling Station-wise Votes Secured by Overall Top Five Parties in Kothagudem Assembly in Assembly Election (AE) under Khammam Parliamentary Constituency in Telangana (2018)

Number of Polling Station	Winner - Vanama Venkateswara Rao (INC)	Runner-up - Jalagam Venkat Rao (TRS)	3rd - Adavalli Krishna (BLFP)	4th - Vamsi Krishna Essampalli (IND)	5th - Byreddy Prabhakar Reddy (BJP)	NOTA	Other	Total Votes Secured
36	246	270	25	3	14	5	7	570
37	204	237	13	4	2	9	9	478
38	333	482	33	5	8	5	22	888
39	274	312	24	2	5	5	8	630
40	315	294	57	2	9	5	25	707
41	259	348	20	15	7	3	34	686
42	336	338	23	3	15	6	18	739
43	430	341	47	8	5	1	47	879
44	538	279	28	8	6	2	41	902
45	267	447	66	5	4	1	19	809
46	441	454	23	8	11	4	42	983
47	364	341	32	9	3	4	32	785
48	404	327	32	7	7	5	27	809
49	350	271	30	1	9	3	13	677
50	291	219	10	1	8	5	15	549
51	215	148	13	1	14	4	4	399
52	423	356	42	16	1	3	34	875
53	385	295	33	11	2	7	19	752
54	306	326	23	9	4	3	30	701
55	390	232	29	3	9	9	10	682
56	224	233	15	5	9	3	11	500
57	253	246	33	0	5	5	15	557
58	435	346	35	2	14	6	8	846
59	501	384	20	4	10	10	20	949
60	315	287	28	1	10	1	13	655
61	378	357	34	7	4	4	11	795
62	260	206	17	2	5	10	14	514
63	314	276	13	0	11	2	24	640
64	409	349	12	6	20	3	11	810
65	238	382	33	2	5	6	33	699
66	225	392	22	10	14	6	27	696
67	339	371	91	7	6	7	16	837
68	98	148	30	1	3	4	5	289
69	526	368	18	17	9	4	46	988
70	311	267	89	2	7	0	12	688

Contd....

## Polling Station Level Election Results

**Winner, Runner-up and 3rd Party Position & Winning Margin According to Polling Stations in Kothagudem Assembly in Assembly Election (AE) under Khammam Parliamentary Constituency in Telangana (2018)**

Polling Station Number	Winner Party	Winner Votes (%)	Runner-up Party	Runner-up Votes (%)	Winning Margin Votes (%)	Third Party	Third Party Votes (%)	Other Votes (%)
71	INC	266 (49.81)	TRS	210 (39.33)	56 (10.48)	BLFP	24 (4.49)	34 (6.37)
71A	TRS	202 (45.91)	INC	195 (44.32)	7 (1.59)	BLFP	23 (5.23)	20 (4.55)
72	INC	423 (53.89)	TRS	284 (36.18)	139 (17.71)	BLFP	61 (7.77)	17 (2.17)
73	INC	423 (51.65)	TRS	314 (38.34)	109 (13.31)	BLFP	51 (6.23)	31 (3.79)
74	INC	531 (54.69)	TRS	361 (37.18)	170 (17.51)	BLFP	55 (5.66)	24 (2.47)
75	TRS	417 (45.57)	INC	393 (42.95)	24 (2.62)	BLFP	71 (7.76)	34 (3.72)
76	TRS	408 (52.78)	INC	317 (41.01)	91 (11.77)	BLFP	18 (2.33)	30 (3.88)
77	TRS	283 (46.39)	INC	274 (44.92)	9 (1.47)	BLFP	28 (4.59)	25 (4.1)
78	INC	412 (52.96)	TRS	313 (40.23)	99 (12.73)	BLFP	25 (3.21)	28 (3.6)
79	INC	328 (51.41)	TRS	253 (39.66)	75 (11.75)	BLFP	25 (3.92)	32 (5.02)
80	INC	258 (53.53)	TRS	178 (36.93)	80 (16.6)	BLFP	13 (2.7)	33 (6.85)
81	INC	534 (63.88)	TRS	212 (25.36)	322 (38.52)	BLFP	32 (3.83)	58 (6.94)
82	INC	430 (48.26)	TRS	397 (44.56)	33 (3.7)	BLFP	27 (3.03)	37 (4.15)
83	TRS	402 (52.01)	INC	296 (38.29)	106 (13.72)	BLFP	19 (2.46)	56 (7.24)
84	TRS	359 (45.5)	INC	291 (36.88)	68 (8.62)	BLFP	49 (6.21)	90 (11.41)
85	TRS	348 (56.96)	INC	166 (27.17)	182 (29.79)	BLFP	46 (7.53)	51 (8.35)
86	INC	531 (63.29)	TRS	258 (30.75)	273 (32.54)	IND (VKE)	9 (1.07)	41 (4.89)
87	INC	483 (59.19)	TRS	240 (29.41)	243 (29.78)	BLFP	19 (2.33)	74 (9.07)
88	INC	542 (60.69)	TRS	270 (30.24)	272 (30.45)	BLFP	18 (2.02)	63 (7.05)
89	INC	237 (50.43)	TRS	185 (39.36)	52 (11.07)	IND (KB)	11 (2.34)	37 (7.87)
90	INC	353 (52.22)	TRS	208 (30.77)	145 (21.45)	BLFP	67 (9.91)	48 (7.1)
91	INC	577 (59)	TRS	303 (30.98)	274 (28.02)	IND (VKE)	29 (2.97)	69 (7.06)
92	INC	563 (54.82)	TRS	234 (22.78)	329 (32.04)	BLFP	107 (10.42)	123 (11.98)
93	INC	616 (60.57)	TRS	219 (21.53)	397 (39.04)	BLFP	92 (9.05)	90 (8.85)
94	TRS	414 (50.3)	INC	389 (47.27)	25 (3.03)	BLFP	13 (1.58)	7 (0.85)
95	TRS	522 (53.21)	INC	418 (42.61)	104 (10.6)	BLFP	10 (1.02)	31 (3.16)
96	TRS	283 (46.47)	INC	271 (44.5)	12 (1.97)	AAP	9 (1.48)	46 (7.55)
97	INC	272 (46.58)	TRS	254 (43.49)	18 (3.09)	BLFP	18 (3.08)	40 (6.85)
98	TRS	462 (49.68)	INC	368 (39.57)	94 (10.11)	BLFP	23 (2.47)	77 (8.28)
99	TRS	276 (49.11)	INC	236 (41.99)	40 (7.12)	BLFP	22 (3.91)	28 (4.98)
100	TRS	301 (47.63)	INC	268 (42.41)	33 (5.22)	BLFP	14 (2.22)	49 (7.75)
101	TRS	394 (49.62)	INC	359 (45.21)	35 (4.41)	BLFP	20 (2.52)	21 (2.64)
102	TRS	371 (52.18)	INC	275 (38.68)	96 (13.5)	IND (AS)	13 (1.83)	52 (7.31)
103	INC	350 (48.28)	TRS	322 (44.41)	28 (3.87)	BLFP	24 (3.31)	29 (4)
104	INC	375 (54.35)	TRS	264 (38.26)	111 (16.09)	BLFP	15 (2.17)	36 (5.22)

Contd....

## Socio-Economic Amenities - Rural

### Access to Education Facilities

Particulars	Number of Villages (% of Population)				
	Available	Not Available	If Not Available (Distance of Nearest Facility)		
			A	B	C
Govt. Primary School	30 (98)	3 (2)	3 (2)	0 (0)	0 (0)
Private Primary School	4 (41)	29 (59)	0 (0)	0 (0)	0 (0)
Govt. Middle School	20 (89)	13 (11)	9 (7)	4 (5)	0 (0)
Private Middle School	2 (26)	31 (74)	0 (0)	0 (0)	0 (0)
Govt. Secondary School	13 (74)	20 (26)	9 (9)	7 (13)	4 (4)
Private Secondary School	1 (16)	32 (84)	0 (0)	0 (0)	0 (0)
Govt. Senior Secondary School	2 (8)	31 (92)	2 (3)	13 (23)	10 (53)
Private Senior Secondary School	0 (0)	33 (100)	1 (3)	2 (5)	3 (6)
Govt. Arts and Science Degree College	1 (1)	32 (99)	2 (4)	9 (19)	12 (22)
Private Arts and Science Degree College	0 (0)	33 (100)	0 (0)	5 (28)	4 (25)
Govt. Engineering College	0 (0)	33 (100)	0 (0)	0 (0)	0 (0)
Private Engineering College	2 (13)	31 (87)	3 (4)	14 (36)	14 (47)
Govt. Medicine College	0 (0)	33 (100)	0 (0)	0 (0)	0 (0)
Private Medicine College	0 (0)	33 (100)	0 (0)	0 (0)	33 (100)
Govt. Management Institute	0 (0)	33 (100)	0 (0)	0 (0)	0 (0)
Private Management Institute	1 (10)	32 (90)	3 (4)	11 (25)	18 (60)
Govt. Polytechnic	0 (0)	33 (100)	2 (18)	1 (1)	29 (81)
Private Polytechnic	0 (0)	33 (100)	0 (0)	0 (0)	1 (1)
Govt. Vocational Training School/ITI	1 (16)	32 (84)	3 (6)	11 (20)	10 (27)
Private Vocational Training School/ITI	1 (10)	32 (90)	0 (0)	1 (4)	6 (17)
Govt. Non Formal Training Centre	3 (29)	30 (71)	2 (3)	8 (19)	19 (47)
Private Non Formal Training Centre	1 (2)	32 (98)	0 (0)	0 (0)	0 (0)
Govt. School For Disabled	0 (0)	33 (100)	0 (0)	0 (0)	33 (100)
Private School For Disabled	0 (0)	33 (100)	0 (0)	0 (0)	0 (0)
Government Others	0 (0)	33 (100)	0 (0)	0 (0)	0 (0)
Private Others	0 (0)	33 (100)	0 (0)	0 (0)	0 (0)

Note : Distance A : Less than 5 km; B : Between 5-10 km; C : 10+ km.; Source : Data Analysis is based on 2011 Census.

## DISCLAIMER

The Terms of Use and Disclaimer of Datanet India Private Limited (hereinafter referred to as "Datanet") for use of this analysis report of **Kothagudem Assembly Constituency (Kothagudem Vidhan Sabha)** :-

1. **Assembly Factbook™** is a Registered Trade Mark owned by Datanet.
2. All the maps are sketched and graphical representation only and have not been drawn to the scale and also not to represent the actual geographical area or boundary of the unit.
3. The data for the aforesaid analysis is based on authentic sources and has been culled from the various publications of Census, CSO and NSSO for district and block level data, various central and state government departments, Central & State Elections Commissions and the concerned Returning Officers' releases, Electoral Rolls, Election results and allied publications, internal assessment, surveys, estimates and analysis. Therefore, certain adjustment of data at micro level may have been done to arrive closer to the macro data.
4. Data have been provided on an "As Is" and "As AVAILABLE" basis
5. The colours shown in the maps or diagram and charts of a particular party, alliance or AC are indicative and do not represent them.
6. This publication which includes maps, sheets, graphs and data would be the property under copyright of Datanet only. The user may use these for its internal study, analysis and research purposes. It's public display, re-selling or any commercial uses by the user are not allowed.
7. Datanet has taken due care and caution in compilation and processing of data and allied information, but does not guarantee the accuracy, adequacy or completeness of any information/analysis and will be not responsible for any errors or omissions or for the results obtained from the use of such information/analysis.
8. All the contents for the publication have been culled from various authentic sources and Datanet reasonably believes such sources to be reliable, but does not make any representations, express or implied as to the accuracy or fitness of use of such information. The information or contents of the information/analysis do not constitute advice and should not be relied upon in making (or refraining from making) any decision. Any reliance placed upon the information provided by Datanet is the sole responsibility and strictly at the user's risk.
9. In no event will Datanet be liable for any damages (including, without limitation, damages for loss of business projects, or loss of profits) arising in contract, tort or otherwise from the use of or inability to use any of its contents, or from any action taken (or refrained from being taken) as a result of using the analysis or any of its contents. Datanet its directors, owners, editors, officials, employees, distributor and agents or any associate will not be liable for any errors in the information contained or any consequences arising from the use of the contents of the provided information/analysis.
10. If any provision of these terms and conditions is held invalid or illegal or unenforceable for any reason by any court of competent jurisdiction, such provision shall be severed and the remainder of provisions of the terms and conditions shall continue in full force and effect as if the Term of Use had been executed with the invalid, illegal or unenforceable provision eliminated.
11. If there are any discrepancies in the information provided, please bring it to attention of Datanet for suitable rectification measures.

**Buy Online This Complete Book At**  
**Datanet India eBooks Store**

[www.indiastatpublications.com](http://www.indiastatpublications.com)

or go directly at

[http://www.indiastatpublications.com/  
Assembly\\_factbook/Telangana/Khammam/ Kothagudem](http://www.indiastatpublications.com/Assembly_factbook/Telangana/Khammam/Kothagudem)



 **indiastat**elections

ISBN : 978-93-6219-315-5



9 789362 193155