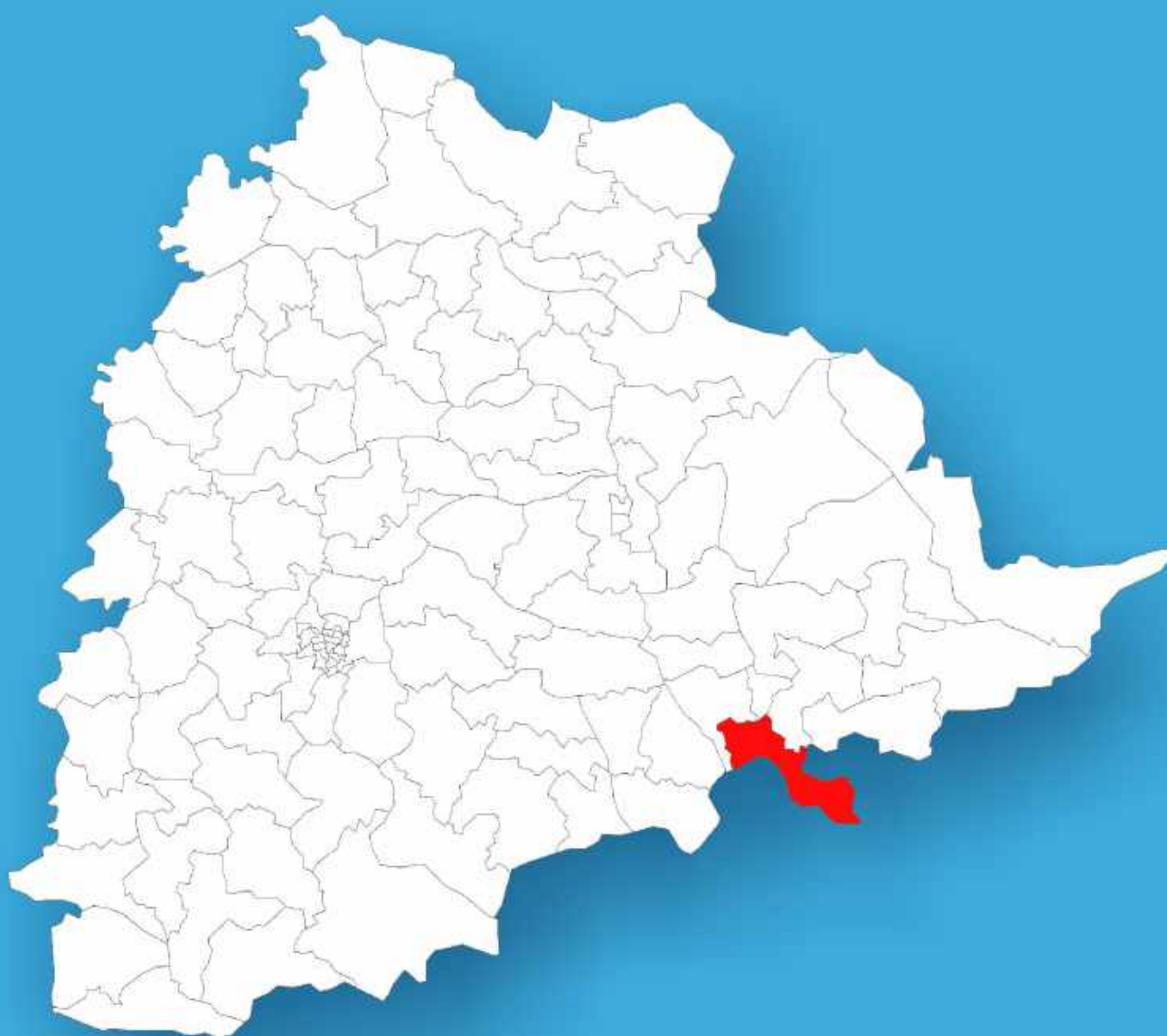




Telangana

# Assembly Factbook™

Madhira Assembly Constituency



Key Electoral Data of Madhira  
Assembly Constituency (Vidhan Sabha)

Telangana

# **Assembly Factbook™**

Madhira Assembly Constituency



Madhira Vidhan Sabha

**Editor & Director**

Dr. R.K. Thukral

**Research Editor**

Dr. Shafeeq Rahman

**Compiled, Researched and Published by  
Datanet India Pvt. Ltd.**

D-100, 1st Floor,

Okhla Industrial Area, Phase-I,

New Delhi- 110020.

Ph.: 91-11- 43580781-84

Email : support@indiastatpublications.com

Website : www.indiastatelections.com

**Online Book Store :**

www.indiastatpublications.com

**Report No. :** AFB/TS-114-0125

**ISBN :** 978-93-6219-756-6

**First Edition :** January, 2018

**Eighth Updated Edition :** January, 2025

**Price :** Rs.11500/-

US\$ 310

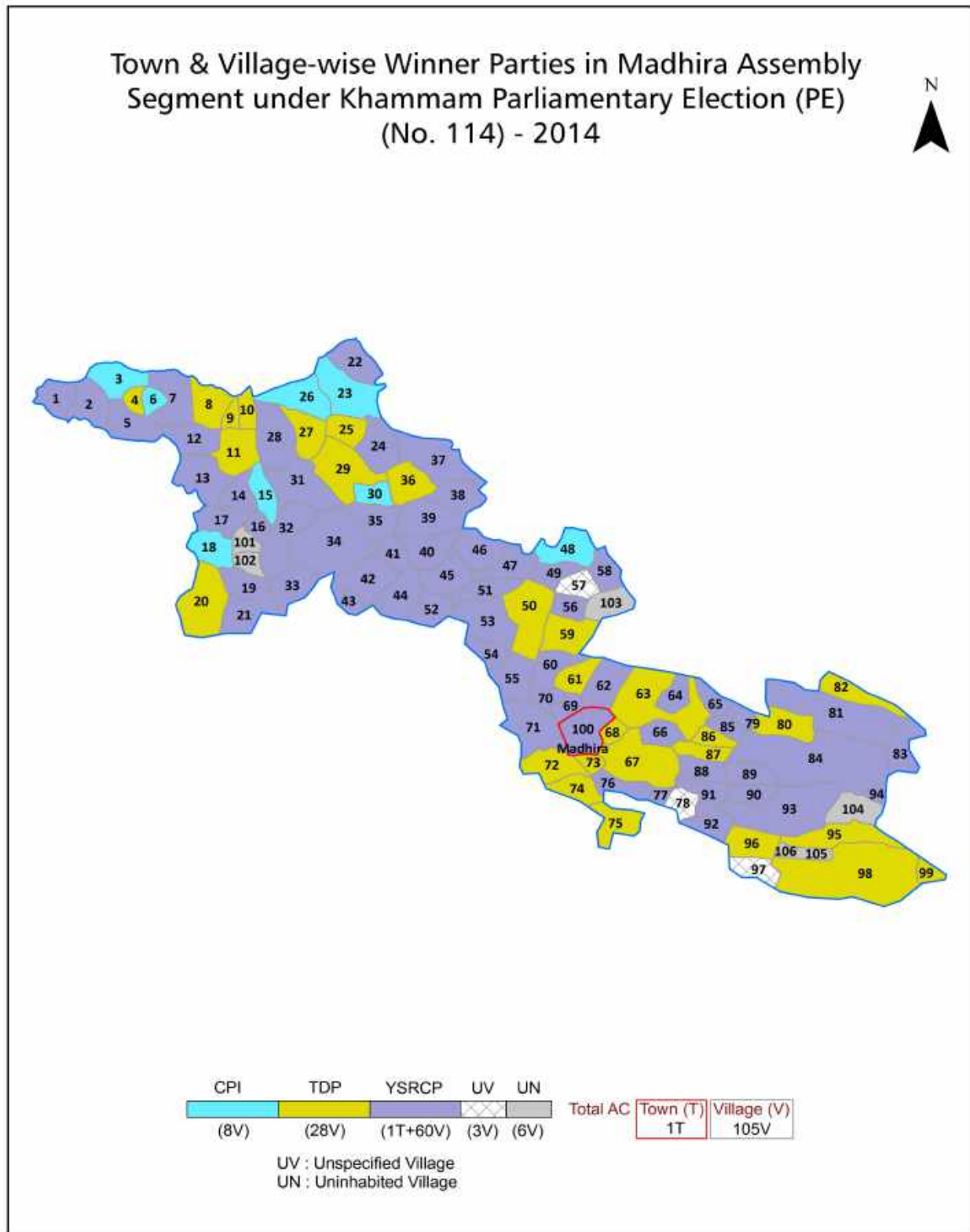
**© Datanet India Pvt. Ltd.**

All rights reserved. No part of this book may be reproduced, stored in a retrieval system or transmitted in any form or by any means, mechanical photocopying, photographing, scanning, recording or otherwise without the prior written permission of the publisher. Please refer to Disclaimer at page no. 190 for the use of this publication.

Printed in India

No.	Particulars	Page No.
	<b>Introduction</b>	
1	Assembly Constituency - (Vidhan Sabha) at a Glance   Features of Assembly as per Delimitation Commission of India (2008)	1-2
	<b>Location and Political Maps</b>	
2	Location Map   Boundaries of Assembly Constituency - (Vidhan Sabha) in District   Boundaries of Assembly Constituency under Parliamentary Constituency - (Lok Sabha)   Town & Village-wise Winner Parties- 2024-PE, 2023-AE, 2019-PE, 2018-AE, 2014-PE, 2009-PE and 2009-AE	3-11
	<b>Administrative Setup (2011)</b>	
3	District   Sub-district   Towns   Villages   Inhabited Villages   Uninhabited Villages   Village Panchayat   Intermediate Panchayat	12-18
	<b>Demographics (2011)</b>	
4	Population   Households   Rural/Urban Population   Towns and Villages by Population Size   Sex Ratio (Total & 0-6 Years)   Religious Population   Social Population   Literacy Rate	19-20
	<b>Electoral Features</b>	
5	Important Dates of Last Elections Held   Electors by Gender   Service Electors   Voters   Voters Turnout   Polling Stations & Average Number of Electors per Polling Station   Electors by Age Group   Present Elected Representatives	21-26
	<b>Historical Summary Election Results</b>	
6	Vote Share of Major Parties   Winning Margin (Number & Percentage)   Polarity of Parties   Summary Result of Assembly Segment of Parliamentary Election 2024, 2019, 2014, 2009, 2004 and 1999   Summary Result of Assembly Elections 2023, 2018, 2014, 2009, 2004, 1999, 1994, 1989, 1985, 1983, 1978, 1972, 1967, 1962 and 1957	27-49
	<b>Polling Station Level Election Results</b>	
7	Name and Number of Polling Station 2024-PE, 2023-AE, 2019-PE, 2018-AE, 2014-PE, 2009-PE and 2009-AE   Polling Station-wise Electors, Voters & Voters Turnout 2024-PE, 2023-AE, 2019-PE, 2018-AE, 2014-PE, 2009-PE and 2009-AE   Polling Station wise Elections Results 2024-PE, 2023-AE, 2019-PE, 2018-AE, 2014-PE, 2009-PE and 2009-AE	50-170
	<b>Share of Assembly Constituency</b>	
8	Share of Assembly Constituency - (Vidhan Sabha) in State, District and Parliamentary Constituency - (Lok Sabha)	171
	<b>Socio-Economic Amenities</b>	
9	Access to Administrative Units   Agricultural, Manufacturing and Industrial Commodities   Demographic Indicators   Education   Health & Manpower   Drinking Water Supply   Sanitation   Entertainment and Recreations Infrastructure   Power   Food Allocation Distribution and Marketing of Agriculture Commodities Infrastructure   Transport and Road Infrastructure   Communication   Banking and Financial Services   Land Use   Irrigation Source	173-187
10	<b>Abbreviation &amp; Sources</b>	188-189
11	<b>Disclaimer</b>	190

## Location & Political Map



## Administrative Setup

### List of Village Panchayat & Intermediate Panchayat (Block) Name - 2011

Village Name	Village Panchayat Name	Intermediate Panchayat Name
Allapadu	Govindapuram	Bonakal
Ambarupeta	Ambarupeta	Madhira
Ammapeta	Ammapeta	Mudigonda
Ananthasagar	Ananthasagar	Chinthakani
Atukuru	Atukuru, Khazipuram	Madhira
Ayyavarigudem	Ayyavarigudem	Yerrupalem
Banapuram	Banapuram	Mudigonda
Banigandlapadu	Banigandlapadu	Yerrupalem
Basvapuram	Basvapuram, Ramakrishnapuram	Chinthakani
Bheemavaram	Bheemavaram	Yerrupalem
Bonakal	Bonakal, Narayanapuram	Bonakal
Brahmanapalle (K)	Brahmanapalle (K)	Bonakal
Chilukuru	Chilukuru	Madhira
Chinamandava	Chinamandava	Chinthakani
Chinna Beeravalli	Chinnabeeravalli	Bonakal
Chinthakani	Chinthakani	Chinthakani
Chirumarri	Chirumarri	Mudigonda
Chirunomula	Chirunomula	Bonakal
Choppa Katlapalem	Choppa Katlapalem	Bonakal
Choppakatlapalem	Choppakatlapalem	Yerrupalem
Dendukuru	Dendukuru	Madhira
Didugupadu	Didugupadu	Madhira
Edavalli	Edavalli	Mudigonda
Gandasiri	Gandasiri	Mudigonda
Garlapadu	Garlapadu	Bonakal
Gatla Gowraram	Gatla Gowraram	Yerrupalem
Gokinapalle	Gokinapalle	Mudigonda
Gosaveedu	Gosaveedu	Yerrupalem
Govindapuram	Allapadu	Bonakal

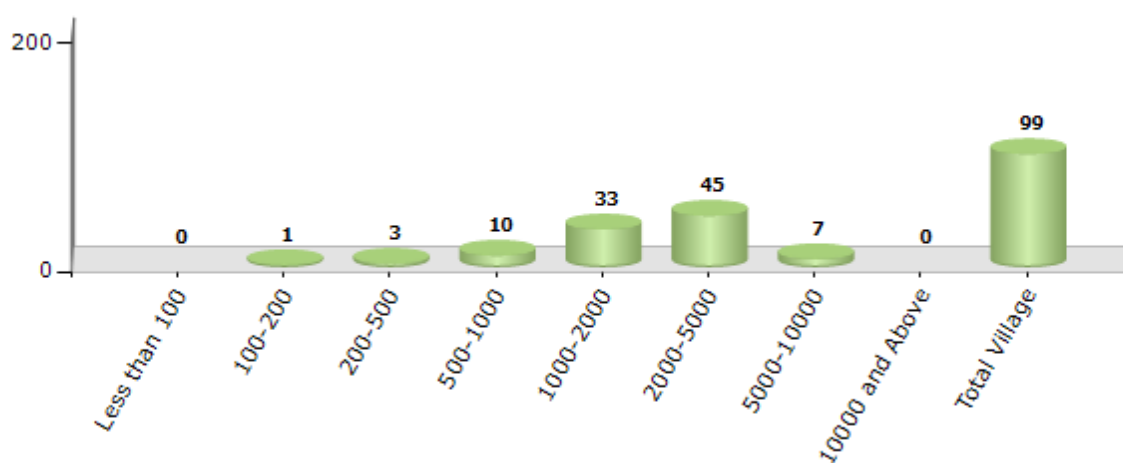
Contd....

## Demographics

### Number of Villages by Population Size - 2011

Less than 100	100-200	200-500	500-1000	1000-2000	2000-5000	5000-10000	10000 and Above	Total Village
0	1	3	10	33	45	7	0	99

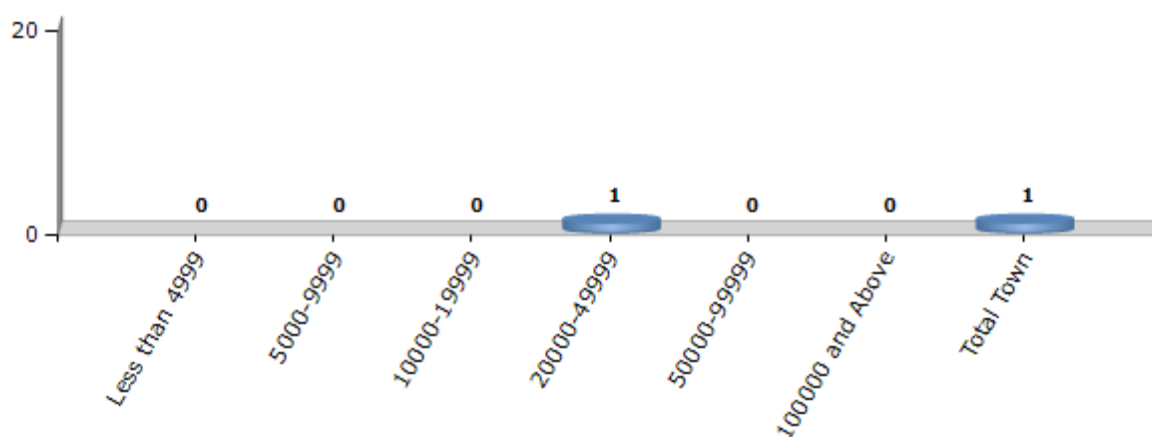
Number of Villages by Population Size - 2011



### Number of Towns by Population Size - 2011

Less than 4999	5000-9999	10000-19999	20000-49999	50000-99999	100000 and Above	Total Town
0	0	0	1	0	0	1

Number of Towns by Population Size - 2011



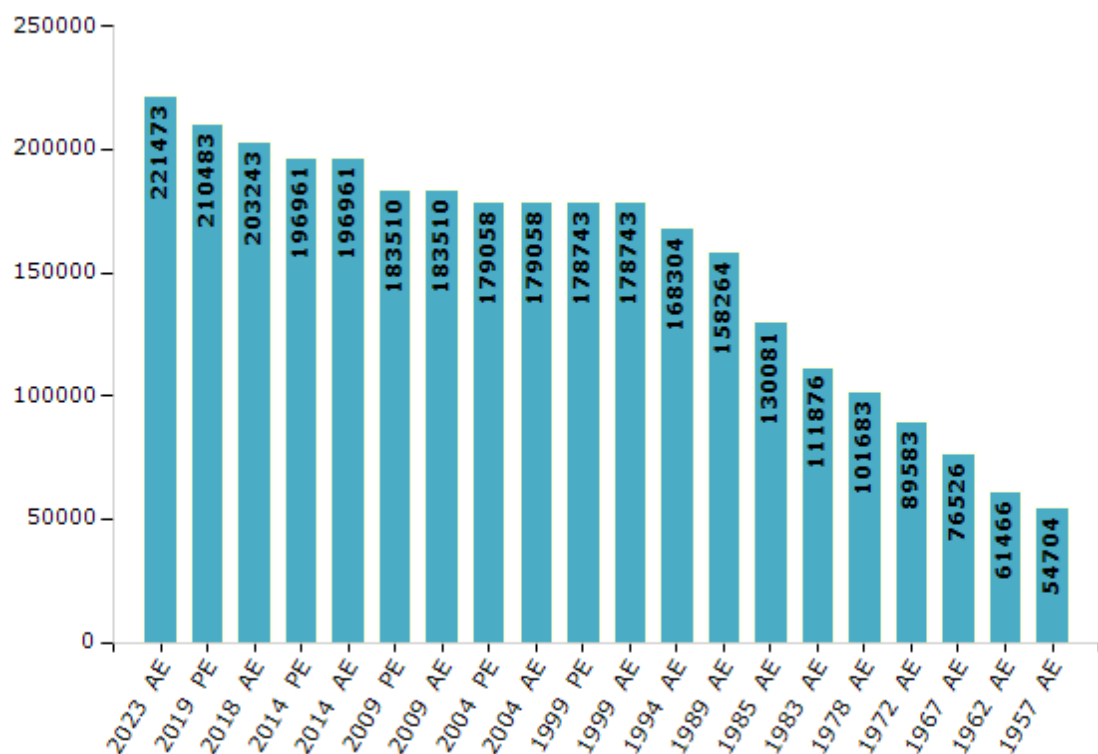


## Electoral Features

### Electors by Male & Female

Year	Male	Female	Others	Total	Year	Male	Female	Others	Total
2023 AE	107255	114209	9	221473	1994 AE	86429	81875	-	168304
2019 PE	103131	107345	7	210483	1989 AE	79583	78681	-	158264
2018 AE	99933	103302	8	203243	1985 AE	65964	64117	-	130081
2014 PE	97101	99850	10	196961	1983 AE	56137	55739	-	111876
2014 AE	97101	99850	10	196961	1978 AE	51143	50540	-	101683
2009 PE	90219	93291	-	183510	1972 AE	45194	44389	-	89583
2009 AE	90219	93291	-	183510	1967 AE	-	-	-	76526
2004 PE	88967	90091	-	179058	1962 AE	-	-	-	61466
2004 AE	88967	90091	-	179058	1957 AE	-	-	-	54704
1999 PE	89591	89152	-	178743	1955 AE	-	-	-	-
1999 AE	89591	89152	-	178743					

Number of Electors



**Note :** AE : Assembly Election, PE : Assembly Segment of Parliamentary Election



## Historical Summary Election Results

### Summary Result of Assembly Election - 2014

Candidate Name	Party	Votes	Votes %
Kamal Raju Lingala	CPM	52806	29.84
Mothukupalli Narsimhulu	TDP	46044	26.02
Markapudi Ramadas	TECPI	8361	4.73
Bommera Ramamurthy	TRS	1446	0.82
Karri Krishna	BSP	501	0.28
Kotcherla Guravaiah	PPOI	407	0.23
Naga Raju Thanangi	ICSP	348	0.2
Mallu Shivaram	IND	263	0.15
Ashok Darelli	IND	166	0.09
Konakanchi Francis	IND	165	0.09
Bandaru Veerababu	IND	133	0.08
Kotaiah Tholla	IND	131	0.07
Banka Baburao	IND	130	0.07
Jeedi Biksham	IND	101	0.06
Adimalla Ramulu	IND	83	0.05
	NOTA	730	0.41
Bhatti Vikramarka Mallu	INC	65135	36.81

## Polling Station Level Election Results

### Number and Name of Polling Stations (PS) (2018 AE)

Number of Polling Stations	Name of Polling Stations	Number of Polling Stations	Name of Polling Stations
1	Zilla Parishath High School, Madhapuram	22	Mandal Parishath Primary School,Chirumarri
2	Zilla Parishath High School, Madhapuram	23	Mandal Parishath Primary School,Chirumarri
3	Mandal Parishath Upper Primary School, Kattakuru	24	Mandal Parishath Rimary School, Mutharam
4	Mandala Parishath Upper Primary School,Yadavalli	25	Zilla Parishath High School,Vanam Vaari Kistapuram
5	Mandala Parishath Upper Primary School,Yadavalli	26	Zilla Parishath High School,Vanam Vaari Kistapuram
6	Zillaparishath High School, Medepally	27	Zilla Parishath High School,Pammi
7	Zillaparishath High School, Medepally	28	Zilla Parishath High School,Pammi
8	Mandala Parishath Primary School,Venkatapuram	29	Mandal Parishath Upper Primary School
9	Mandala Parishath Primary School,Venkatapuram	30	Mandal Parishath Primary School, Ammapeta
10	Government High School,Gokinepalli	31	Mandal Parishath Upper Primary School, Vallapuram
11	Government High School,Gokinepalli	32	Mandal Parishath Upper Primary School, Vallapuram
12	Government High School,Gokinepalli	33	Zilla Parishath High School, Kamalapuram
13	Zilla Parishath High School, Mudigonda	34	Zilla Parishath High School, Kamalapuram
14	Zilla Parishath High School, Mudigonda	35	Zilla Parishath High School, Kamalapuram
15	Zilla Parishath High School, Mudigonda	36	Zilla Parishath High School, Gandhasiri
16	Zilla Parishath High School, Mudigonda	37	Zilla Parishath High School, Gandhasiri
17	Zilla Parishath High School, Mudigonda	38	Zilla Parishath High School, Gandhasiri
18	Mandal Parishath Primary School, Suvarnapuram	39	Zilla Parishath High School, Banapuram
19	Mandal Parishad Upper Primary School, Laxmipuram	40	Zilla Parishath High School, Banapuram
20	Mandal Parishath Primary School, Khanapuram	41	Zilla Parishath High School, Banapuram
21	Zilla Parishath High School,Pandregupalli	42	Zilla Parishath High School,Vallabhi

Contd....

## Polling Station Level Election Results

### Polling Station-wise Votes Secured by Overall Top Five Parties in Madhira Assembly in Assembly Election (AE) under Khammam Parliamentary Constituency in Telangana (2018)

Number of Polling Station	Winner - Bhatti Vikramarka Mallu (INC)	Runner-up - Kamal Raju Lingala (TRS)	3rd - Rambabu Kota (BLFP)	4th - Kothapalli Venkateswara Rao (PJSP)	5th - Kathula Shyamala Rao (BJP)	NOTA	Other	Total Votes Secured
36	244	322	8	4	0	2	10	590
37	222	348	23	3	3	3	18	620
38	274	399	45	8	8	3	15	752
39	569	361	13	6	4	1	5	959
40	567	427	66	3	3	4	8	1078
41	434	372	29	3	0	2	10	850
42	214	224	0	1	4	5	2	450
43	355	331	1	6	0	8	10	711
44	456	421	81	3	9	7	14	991
45	449	400	25	12	8	10	23	927
46	504	380	4	4	4	7	9	912
47	313	175	85	6	2	2	4	587
48	418	272	30	7	4	2	7	740
49	359	336	93	12	5	6	8	819
50	303	270	157	10	5	4	10	759
51	248	404	20	8	2	2	16	700
52	233	197	101	5	0	1	10	547
53	204	91	114	1	3	0	3	416
54	283	310	87	9	4	0	16	709
55	279	243	76	11	8	5	16	638
56	410	356	59	8	7	3	16	859
57	304	265	99	4	3	1	14	690
58	322	249	139	4	0	3	9	726
59	312	298	149	12	5	9	26	811
60	463	372	95	3	6	4	13	956
61	349	286	53	2	8	6	7	711
62	300	318	16	3	8	7	10	662
63	455	594	50	7	9	1	12	1128
64	439	335	72	6	4	7	12	875
65	406	340	12	3	2	2	5	770
66	470	330	22	3	0	0	5	830
67	329	439	23	2	3	2	11	809
68	259	328	20	5	4	4	15	635
69	178	250	28	1	7	4	13	481
70	508	305	132	4	3	4	27	983

Contd....

## Polling Station Level Election Results

**Winner, Runner-up and 3rd Party Position & Winning Margin According to Polling Stations in Madhira Assembly in Assembly Election (AE) under Khammam Parliamentary Constituency in Telangana (2018)**

Polling Station Number	Winner Party	Winner Votes (%)	Runner-up Party	Runner-up Votes (%)	Winning Margin Votes (%)	Third Party	Third Party Votes (%)	Other Votes (%)
71	INC	553 (58.7)	TRS	213 (22.61)	340 (36.09)	BLFP	148 (15.71)	28 (2.97)
72	INC	420 (51.92)	TRS	338 (41.78)	82 (10.14)	BLFP	20 (2.47)	31 (3.83)
73	INC	572 (56.19)	TRS	278 (27.31)	294 (28.88)	BLFP	138 (13.56)	30 (2.95)
74	INC	342 (48.31)	TRS	256 (36.16)	86 (12.15)	BLFP	70 (9.89)	40 (5.65)
75	TRS	575 (56.04)	INC	407 (39.67)	168 (16.37)	PJSP	9 (0.88)	35 (3.41)
76	TRS	349 (46.72)	INC	332 (44.44)	17 (2.28)	BLFP	30 (4.02)	36 (4.82)
77	INC	477 (53)	TRS	364 (40.44)	113 (12.56)	BLFP	27 (3)	32 (3.56)
78	INC	443 (47.53)	TRS	333 (35.73)	110 (11.8)	BLFP	107 (11.48)	49 (5.26)
79	INC	377 (39.11)	TRS	349 (36.2)	28 (2.91)	BLFP	208 (21.58)	30 (3.11)
80	INC	217 (40.33)	TRS	158 (29.37)	59 (10.96)	BLFP	144 (26.77)	19 (3.53)
81	TRS	433 (51.36)	INC	304 (36.06)	129 (15.3)	BLFP	63 (7.47)	43 (5.1)
82	TRS	342 (44.19)	INC	255 (32.95)	87 (11.24)	BLFP	144 (18.6)	33 (4.26)
83	INC	485 (56.2)	TRS	308 (35.69)	177 (20.51)	BLFP	52 (6.03)	18 (2.09)
84	TRS	461 (56.7)	INC	319 (39.24)	142 (17.46)	BLFP	12 (1.48)	21 (2.58)
85	TRS	382 (54.89)	INC	275 (39.51)	107 (15.38)	BLFP	14 (2.01)	25 (3.59)
86	INC	302 (57.09)	TRS	173 (32.7)	129 (24.39)	BLFP	41 (7.75)	13 (2.46)
87	INC	333 (46.38)	TRS	206 (28.69)	127 (17.69)	BLFP	143 (19.92)	36 (5.01)
88	INC	484 (57.96)	TRS	201 (24.07)	283 (33.89)	BLFP	109 (13.05)	41 (4.91)
89	INC	391 (54.53)	BLFP	224 (31.24)	167 (23.29)	TRS	90 (12.55)	12 (1.67)
90	INC	550 (62.01)	TRS	259 (29.2)	291 (32.81)	BLFP	42 (4.74)	36 (4.06)
91	INC	524 (61.29)	TRS	278 (32.51)	246 (28.78)	BLFP	28 (3.27)	25 (2.92)
92	INC	543 (56.56)	TRS	300 (31.25)	243 (25.31)	BLFP	91 (9.48)	26 (2.71)
93	INC	287 (51.25)	TRS	228 (40.71)	59 (10.54)	BLFP	30 (5.36)	15 (2.68)
94	INC	337 (51.06)	TRS	220 (33.33)	117 (17.73)	BLFP	71 (10.76)	32 (4.85)
95	INC	508 (48.11)	TRS	436 (41.29)	72 (6.82)	BLFP	62 (5.87)	50 (4.73)
96	INC	399 (42.13)	TRS	372 (39.28)	27 (2.85)	BLFP	143 (15.1)	33 (3.48)
97	INC	364 (43.91)	TRS	326 (39.32)	38 (4.59)	BLFP	113 (13.63)	26 (3.14)
98	TRS	324 (41.91)	INC	291 (37.65)	33 (4.26)	BLFP	123 (15.91)	35 (4.53)
99	INC	241 (41.34)	TRS	222 (38.08)	19 (3.26)	BLFP	99 (16.98)	21 (3.6)
100	INC	380 (49.48)	TRS	198 (25.78)	182 (23.7)	BLFP	177 (23.05)	13 (1.69)
101	INC	334 (49.78)	TRS	187 (27.87)	147 (21.91)	BLFP	137 (20.42)	13 (1.94)
102	TRS	346 (45.95)	INC	289 (38.38)	57 (7.57)	BLFP	92 (12.22)	26 (3.45)
103	INC	417 (46.44)	TRS	337 (37.53)	80 (8.91)	BLFP	129 (14.37)	15 (1.67)
104	INC	417 (41.99)	TRS	340 (34.24)	77 (7.75)	BLFP	189 (19.03)	47 (4.73)
105	INC	448 (46.33)	TRS	359 (37.13)	89 (9.2)	BLFP	127 (13.13)	33 (3.41)

Contd....

## Socio-Economic Amenities - Rural

### Access to Education Facilities

Particulars	Number of Villages (% of Population)				
	Available	Not Available	If Not Available (Distance of Nearest Facility)		
			A	B	C
Govt. Primary School	99 (100)	0 (0)	0 (0)	0 (0)	0 (0)
Private Primary School	19 (28)	80 (72)	0 (0)	0 (0)	0 (0)
Govt. Middle School	79 (91)	20 (9)	15 (7)	4 (1)	0 (0)
Private Middle School	6 (8)	93 (92)	0 (0)	0 (0)	0 (0)
Govt. Secondary School	52 (72)	47 (28)	36 (24)	9 (3)	0 (0)
Private Secondary School	5 (7)	94 (93)	0 (0)	0 (0)	0 (0)
Govt. Senior Secondary School	6 (12)	93 (88)	17 (16)	46 (42)	24 (24)
Private Senior Secondary School	1 (2)	98 (98)	2 (1)	3 (3)	1 (2)
Govt. Arts and Science Degree College	0 (0)	99 (100)	5 (4)	15 (15)	40 (42)
Private Arts and Science Degree College	4 (6)	95 (94)	6 (8)	17 (15)	12 (10)
Govt. Engineering College	0 (0)	99 (100)	0 (0)	0 (0)	0 (0)
Private Engineering College	2 (2)	97 (98)	4 (4)	13 (13)	80 (82)
Govt. Medicine College	0 (0)	99 (100)	0 (0)	0 (0)	0 (0)
Private Medicine College	0 (0)	99 (100)	0 (0)	1 (2)	98 (98)
Govt. Management Institute	0 (0)	99 (100)	0 (0)	0 (0)	0 (0)
Private Management Institute	2 (2)	97 (98)	1 (1)	5 (6)	91 (91)
Govt. Polytechnic	0 (0)	99 (100)	6 (5)	12 (12)	64 (61)
Private Polytechnic	0 (0)	99 (100)	0 (0)	1 (2)	16 (20)
Govt. Vocational Training School/ITI	0 (0)	99 (100)	7 (9)	18 (17)	13 (14)
Private Vocational Training School/ITI	5 (9)	94 (91)	10 (7)	34 (38)	12 (7)
Govt. Non Formal Training Centre	0 (0)	99 (100)	1 (1)	1 (2)	97 (97)
Private Non Formal Training Centre	0 (0)	99 (100)	0 (0)	0 (0)	0 (0)
Govt. School For Disabled	0 (0)	99 (100)	0 (0)	1 (2)	98 (98)
Private School For Disabled	0 (0)	99 (100)	0 (0)	0 (0)	0 (0)
Government Others	0 (0)	99 (100)	0 (0)	0 (0)	0 (0)
Private Others	0 (0)	99 (100)	0 (0)	0 (0)	0 (0)

Note : Distance A : Less than 5 km; B : Between 5-10 km; C : 10+ km.; Source : Data Analysis is based on 2011 Census.

## DISCLAIMER

The Terms of Use and Disclaimer of Datanet India Private Limited (hereinafter referred to as "Datanet") for use of this analysis report of **Madhira Assembly Constituency (Madhira Vidhan Sabha)** :-

1. **Assembly Factbook™** is a Registered Trade Mark owned by Datanet.
2. All the maps are sketched and graphical representation only and have not been drawn to the scale and also not to represent the actual geographical area or boundary of the unit.
3. The data for the aforesaid analysis is based on authentic sources and has been culled from the various publications of Census, CSO and NSSO for district and block level data, various central and state government departments, Central & State Elections Commissions and the concerned Returning Officers' releases, Electoral Rolls, Election results and allied publications, internal assessment, surveys, estimates and analysis. Therefore, certain adjustment of data at micro level may have been done to arrive closer to the macro data.
4. Data have been provided on an "As Is" and "As AVAILABLE" basis
5. The colours shown in the maps or diagram and charts of a particular party, alliance or AC are indicative and do not represent them.
6. This publication which includes maps, sheets, graphs and data would be the property under copyright of Datanet only. The user may use these for its internal study, analysis and research purposes. It's public display, re-selling or any commercial uses by the user are not allowed.
7. Datanet has taken due care and caution in compilation and processing of data and allied information, but does not guarantee the accuracy, adequacy or completeness of any information/analysis and will be not responsible for any errors or omissions or for the results obtained from the use of such information/analysis.
8. All the contents for the publication have been culled from various authentic sources and Datanet reasonably believes such sources to be reliable, but does not make any representations, express or implied as to the accuracy or fitness of use of such information. The information or contents of the information/analysis do not constitute advice and should not be relied upon in making (or refraining from making) any decision. Any reliance placed upon the information provided by Datanet is the sole responsibility and strictly at the user's risk.
9. In no event will Datanet be liable for any damages (including, without limitation, damages for loss of business projects, or loss of profits) arising in contract, tort or otherwise from the use of or inability to use any of its contents, or from any action taken (or refrained from being taken) as a result of using the analysis or any of its contents. Datanet its directors, owners, editors, officials, employees, distributor and agents or any associate will not be liable for any errors in the information contained or any consequences arising from the use of the contents of the provided information/analysis.
10. If any provision of these terms and conditions is held invalid or illegal or unenforceable for any reason by any court of competent jurisdiction, such provision shall be severed and the remainder of provisions of the terms and conditions shall continue in full force and effect as if the Term of Use had been executed with the invalid, illegal or unenforceable provision eliminated.
11. If there are any discrepancies in the information provided, please bring it to attention of Datanet for suitable rectification measures.

**Buy Online This Complete Book At**  
**Datanet India eBooks Store**

[www.indiastatpublications.com](http://www.indiastatpublications.com)

or go directly at

[http://www.indiastatpublications.com/  
Assembly\\_factbook/Telangana/Khammam/ Madhira](http://www.indiastatpublications.com/Assembly_factbook/Telangana/Khammam/Madhira)



 **indiastat**elections

ISBN : 978-93-6219-756-6



9 789362 197566