



Telangana

# Assembly Factbook™

Palair Assembly Constituency



Key Electoral Data of Palair  
Assembly Constituency (Vidhan Sabha)



indiastatpublications

Telangana

# **Assembly Factbook™**

Palair Assembly Constituency



Palair Vidhan Sabha

**Editor & Director**

Dr. R.K. Thukral

**Research Editor**

Dr. Shafeeq Rahman

**Compiled, Researched and Published by  
Datanet India Pvt. Ltd.**

D-100, 1st Floor,

Okhla Industrial Area, Phase-I,

New Delhi- 110020.

Ph.: 91-11- 43580781-84

Email : support@indiastatpublications.com

Website : www.indiastatelections.com

**Online Book Store :**

www.indiastatpublications.com

**Report No. :** AFB/TS-113-0125

**ISBN :** 978-93-6219-056-7

**First Edition :** January, 2018

**Eighth Updated Edition :** January, 2025

**Price :** Rs.11500/-

US\$ 310

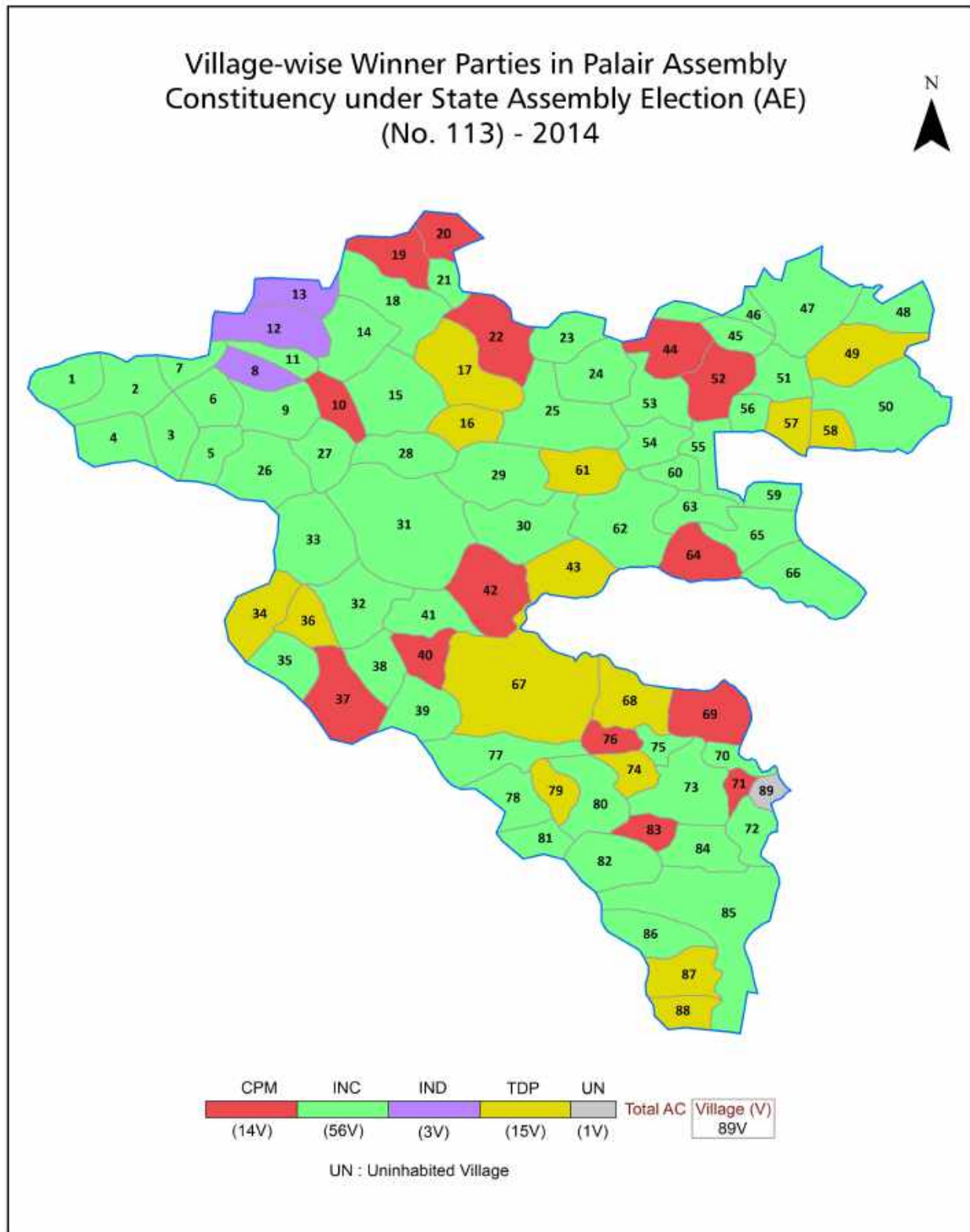
**© Datanet India Pvt. Ltd.**

All rights reserved. No part of this book may be reproduced, stored in a retrieval system or transmitted in any form or by any means, mechanical photocopying, photographing, scanning, recording or otherwise without the prior written permission of the publisher. Please refer to Disclaimer at page no. 186 for the use of this publication.

Printed in India

No.	Particulars	Page No.
	<b>Introduction</b>	
1	Assembly Constituency - (Vidhan Sabha) at a Glance   Features of Assembly as per Delimitation Commission of India (2008)	1-2
	<b>Location and Political Maps</b>	
2	Location Map   Boundaries of Assembly Constituency - (Vidhan Sabha) in District   Boundaries of Assembly Constituency under Parliamentary Constituency - (Lok Sabha)   Village-wise Winner Parties- 2024-PE, 2023-AE, 2019-PE, 2014-PE, 2014-AE, 2009-PE and 2009-AE	3-11
	<b>Administrative Setup (2011)</b>	
3	District   Sub-district   Towns   Villages   Inhabited Villages   Uninhabited Villages   Village Panchayat   Intermediate Panchayat	12-18
	<b>Demographics (2011)</b>	
4	Population   Households   Rural/Urban Population   Villages by Population Size   Sex Ratio (Total & 0-6 Years)   Religious Population   Social Population   Literacy Rate	19-20
	<b>Electoral Features</b>	
5	Important Dates of Last Elections Held   Electors by Gender   Service Electors   Voters   Voters Turnout   Polling Stations & Average Number of Electors per Polling Station   Electors by Age Group   Present Elected Representatives	21-26
	<b>Historical Summary Election Results</b>	
6	Vote Share of Major Parties   Winning Margin (Number & Percentage)   Polarity of Parties   Summary Result of Assembly Segment of Parliamentary Election 2024, 2019, 2014, 2009, 2004 and 1999   Summary Result of Assembly Elections 2023, 2018, 2014, 2009, 2004, 1999, 1994, 1989, 1985, 1983, 1978, 1972, 1967 and 1962	27-48
	<b>Polling Station Level Election Results</b>	
7	Name and Number of Polling Station 2024-PE, 2023-AE, 2019-PE, 2014-PE, 2014-AE, 2009-PE and 2009-AE   Polling Station-wise Electors, Voters & Voters Turnout 2024-PE, 2023-AE, 2019-PE, 2014-PE, 2014-AE, 2009-PE and 2009-AE   Polling Station wise Elections Results 2024-PE, 2023-AE, 2019-PE, 2014-PE, 2014-AE, 2009-PE and 2009-AE	49-166
	<b>Share of Assembly Constituency</b>	
8	Share of Assembly Constituency - (Vidhan Sabha) in State, District and Parliamentary Constituency - (Lok Sabha)	167
	<b>Socio-Economic Amenities (2011)</b>	
9	Access to Administrative Units   Agricultural, Manufacturing and Industrial Commodities   Demographic Indicators   Education   Health & Manpower   Drinking Water Supply   Sanitation   Entertainment and Recreations Infrastructure   Power   Food Allocation Distribution and Marketing of Agriculture Commodities Infrastructure   Transport and Road Infrastructure   Communication   Banking and Financial Services   Land Use   Irrigation Source	169-183
10	<b>Abbreviation &amp; Sources</b>	184-185
11	<b>Disclaimer</b>	186

## Location & Political Map



## Administrative Setup

### List of Village Panchayat & Intermediate Panchayat (Block) Name - 2011

Village Name	Village Panchayat Name	Intermediate Panchayat Name
Acharlagudem	Konaigudem	Nelakondapalle
Anasagaram	Anasagaram	Nelakondapalle
Aregudem	Aregudem	Nelakondapalle
Arekodu	Arekodu, Chinthapalle	Khammam (Rural)
Arepala	Arepala	Khammam (Rural)
Bachodu	Bachodu, Bachoduthanda	Thirumalayapalem
Bandampalle	Beerolu	Thirumalayapalem
Barugudem	Arepala	Khammam (Rural)
Beerolu	Beerolu	Thirumalayapalem
Bhagayathveedu	Bhagayathveedu	Kusumanchi
Bhiravunipalle	Bhiravunipalle	Nelakondapalle
Bodulabanda	Bodulabanda, Koratlagudem	Nelakondapalle
Buddharam	Buddharam	Nelakondapalle
Chegomma	Chegomma, Mutyalagudem	Kusumanchi
Chennaram	Chennaram	Nelakondapalle
Cheruvu Madharam	Appalanarasimhapuram, Cheruvumadharam, Mangapuram Thanda, Ravigudem	Nelakondapalle
Chowtapalle	Chowtapalle	Kusumanchi
Danavaigudem	Danavaigudem	Khammam (Rural)
Daredu	Daredu	Khammam (Rural)
Edulapuram (OG) (Part) WARD NO.-0012 (Rural MDDS CODE:579664)	Edulapuram, Pedda Thanda	Khammam (Rural)
Edulla Cheruvu	Edulla Cheruvu	Thirumalayapalem
Eswaramadaram	Eswaramadaram	Kusumanchi
Gaigollapalle	Gaigollapalle	Kusumanchi
Gattu Singaram	Gattu Singaram	Kusumanchi
Gollapadu	Gollapadu	Khammam (Rural)
Gudimalla	Gudimalla, Venkatagiri	Khammam (Rural)
Gudurupadu	Gudurupadu	Khammam (Rural)
Gurralapadu	Gurralapadu	Khammam (Rural)
Guvvalagudem	Guvvalagudem	Nelakondapalle

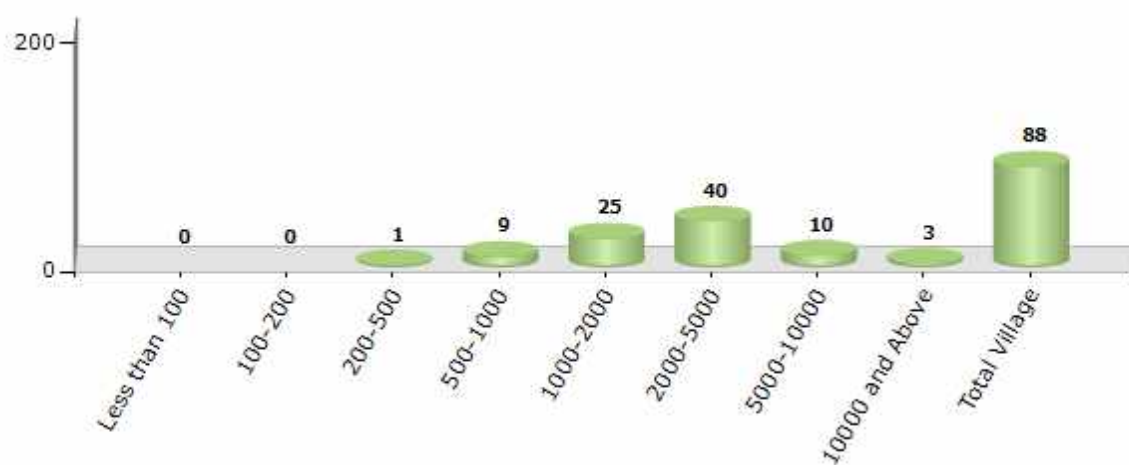
Contd....

## Demographics

### Number of Villages by Population Size - 2011

Less than 100	100-200	200-500	500-1000	1000-2000	2000-5000	5000-10000	10000 and Above	Total Village
0	0	1	9	25	40	10	3	88

Number of Villages by Population Size - 2011



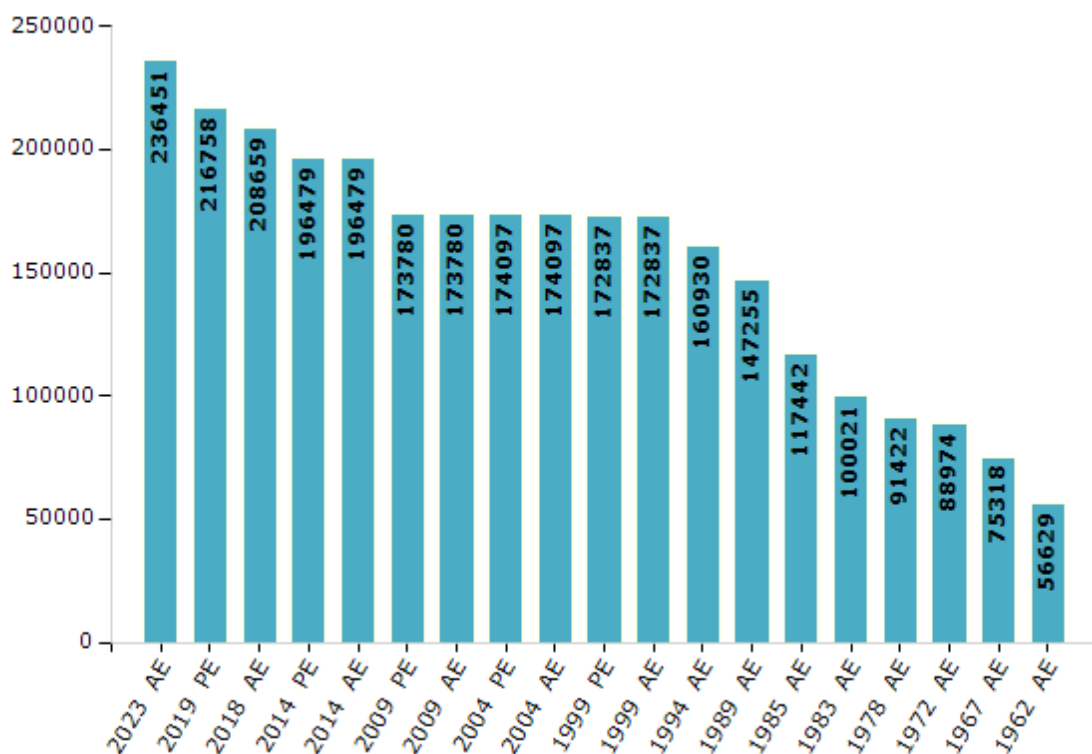
## Electoral Features

### Electors by Male & Female

Year	Male	Female	Others	Total
2023 AE	114297	122149	5	236451
2019 PE	105872	110885	1	216758
2018 AE	102221	106422	16	208659
2014 PE	96365	100093	21	196479
2014 AE	96365	100093	21	196479
2009 PE	85232	88548	-	173780
2009 AE	85232	88548	-	173780
2004 PE	86332	87765	-	174097
2004 AE	86332	87765	-	174097
1999 PE	86274	86563	-	172837
1999 AE	86274	86563	-	172837

Year	Male	Female	Others	Total
1994 AE	80946	79984	-	160930
1989 AE	74426	72829	-	147255
1985 AE	59167	58275	-	117442
1983 AE	49669	50352	-	100021
1978 AE	45656	45766	-	91422
1972 AE	44661	44313	-	88974
1967 AE	-	-	-	75318
1962 AE	-	-	-	56629
1957 AE	-	-	-	-
1955 AE	-	-	-	-

Number of Electors



**Note :** AE : Assembly Election, PE : Assembly Segment of Parliamentary Election

## Historical Summary Election Results

### Summary Result of Assembly Election - 2014

Candidate Name	Party	Votes	Votes %
Ramireddy Venkatareddy	INC	69707	39.28
Baby Swarna Kumari Maddineni	TDP	47844	26.96
Pothineni Sudarshan Rao	CPM	44245	24.93
Naresh Reddy Ramasahayam	IND	5587	3.15
Ravella Ravindra	TRS	4041	2.28
Maleedu Nageswara Rao	IND	1315	0.74
Chaitanya Chekuri	BSP	1278	0.72
Kasani Srinivasa Rao	AAP	514	0.29
Thimmidi Saidamma	IND	463	0.26
Mallaiah Mothe	IND	437	0.25
Kaasina Ananda Prasad	PPOI	408	0.23
Banothu Laxma Naik	JaSPa	252	0.14
Aitagani Srinivasa Rao	IND	244	0.14
Budancharla Ramaiah	IND	177	0.1
Penugonda Venkat Rao	IND	166	0.09
	NOTA	783	0.44

## Polling Station Level Election Results

### Number and Name of Polling Stations (PS) (2014 AE)

Number of Polling Stations	Name of Polling Stations	Number of Polling Stations	Name of Polling Stations
1	Mujahidpuram	22	Pindiprolu
2	Kakaravai	23	Pindiprole
3	Kakaravai	24	Pindiprolu
4	Kakaravai	25	Keshavapuram
5	Mangalibanda Tanda	26	Yedullacheruvu
6	Yenukunta Tanda	27	Beesarajupalli
7	Raghunadhapalem	28	Tettelapadu
8	Sublaid	29	Tettelapadu
9	Sublaid	30	Dammaigudem
10	Mohammadapuram	31	Medidepalli
11	Islavath Tanda	32	Medidepalli
12	Chandruthanda	33	Mekala Tanda
13	Patharlapadu	34	Hasnabad
14	Patharlapadu	35	Jupeda
15	Golthanda	36	Payinampalli
16	Jallepally	37	Solipuraam
17	Jallepally	38	Rajaram
18	Hydersaipeta	39	Bacchodu
19	Padamati Tanda	40	Bachodu
20	Tippareddygudem	41	Bachodu Tanda
21	Ajmira Tanda	42	Laxmidevipalli

Contd....

## Polling Station Level Election Results

### Polling Station-wise Votes Secured by Overall Top Five Parties in Palair Assembly in Assembly Election (AE) under Khammam Parliamentary Constituency in Telangana (2014)

Number of Polling Station	Winner - Ramireddy Venkatareddy (INC)	Runner-up - Baby Swarna Kumari Maddineni (TDP)	3rd - Pothineni Sudarshan Rao (CPM)	4th - Naresh Reddy Ramasahayam (IND)	5th - Ravella Ravindra (TRS)	NOTA	Other	Total Votes Secured
36	475	156	35	73	24	1	13	777
37	400	231	53	3	20	0	14	721
38	422	155	47	6	59	6	28	723
39	282	142	116	104	8	5	56	713
40	213	145	152	99	3	1	35	648
41	336	110	36	308	14	6	47	857
42	109	70	4	176	13	1	16	389
43	280	53	333	30	8	1	8	713
44	177	14	216	0	14	1	3	425
45	465	56	303	5	22	7	23	881
46	86	17	177	50	4	2	12	348
47	328	67	164	24	6	2	21	612
48	105	265	162	43	0	0	9	584
49	210	112	48	26	20	1	37	454
50	312	176	90	0	7	4	21	610
51	34	215	46	2	7	1	8	313
52	438	263	59	0	9	3	5	777
53	205	197	74	0	3	0	6	485
54	167	271	113	60	29	10	20	670
55	184	143	118	21	16	5	22	509
56	304	92	211	58	16	11	63	755
57	400	320	83	0	1	1	5	810
58	434	258	143	1	18	5	20	879
59	518	376	26	6	5	1	14	946
60	429	290	36	5	9	5	8	782
61	376	586	107	3	18	4	20	1114
62	361	238	57	0	13	1	7	677
63	338	180	126	3	9	2	21	679
64	208	216	106	0	20	2	9	561
65	238	245	20	0	12	1	8	524
66	233	134	87	1	6	2	12	475
67	385	498	76	0	7	1	19	986
68	336	364	98	1	2	8	18	827
69	445	261	182	1	18	3	15	925
70	499	210	116	1	32	7	20	885

Contd....

## Polling Station Level Election Results

**Winner, Runner-up and 3rd Party Position & Winning Margin According to Polling Stations in Palair Assembly in Assembly Election (AE) under Khammam Parliamentary Constituency in Telangana (2014)**

Polling Station Number	Winner Party	Winner Votes (%)	Runner-up Party	Runner-up Votes (%)	Winning Margin Votes (%)	Third Party	Third Party Votes (%)	Other Votes (%)
75	CPM	197 (35.75)	INC	175 (31.76)	22 (3.99)	TDP	162 (29.4)	17 (3.09)
76	INC	499 (65.4)	TDP	114 (14.94)	385 (50.46)	CPM	105 (13.76)	45 (5.9)
77	INC	256 (56.51)	CPM	74 (16.34)	182 (40.17)	TDP	70 (15.45)	53 (11.7)
78	CPM	536 (57.26)	INC	195 (20.83)	341 (36.43)	TDP	149 (15.92)	56 (5.98)
79	INC	267 (37.93)	CPM	204 (28.98)	63 (8.95)	TDP	128 (18.18)	105 (14.91)
80	CPM	329 (43.46)	TDP	195 (25.76)	134 (17.7)	INC	190 (25.1)	43 (5.68)
81	CPM	274 (53.94)	TDP	133 (26.18)	141 (27.76)	INC	79 (15.55)	22 (4.33)
82	INC	615 (56.32)	CPM	319 (29.21)	296 (27.11)	TDP	116 (10.62)	42 (3.85)
83	TDP	154 (37.29)	CPM	121 (29.3)	33 (7.99)	INC	120 (29.06)	18 (4.36)
84	INC	239 (45.96)	TDP	218 (41.92)	21 (4.04)	CPM	46 (8.85)	17 (3.27)
85	INC	334 (43.66)	TDP	328 (42.88)	6 (0.78)	CPM	70 (9.15)	33 (4.31)
86	TDP	200 (43.57)	INC	163 (35.51)	37 (8.06)	CPM	61 (13.29)	35 (7.63)
86A	TDP	277 (40.8)	INC	257 (37.85)	20 (2.95)	CPM	80 (11.78)	65 (9.57)
87	INC	238 (37.19)	CPM	231 (36.09)	7 (1.1)	TDP	155 (24.22)	16 (2.5)
88	INC	269 (43.81)	CPM	205 (33.39)	64 (10.42)	TDP	114 (18.57)	26 (4.23)
89	INC	485 (47.6)	CPM	235 (23.06)	250 (24.54)	TDP	234 (22.96)	65 (6.38)
90	INC	329 (39.64)	TDP	294 (35.42)	35 (4.22)	CPM	160 (19.28)	47 (5.66)
91	TDP	262 (31.91)	INC	259 (31.55)	3 (0.36)	CPM	254 (30.94)	46 (5.6)
92	INC	376 (47.96)	TDP	234 (29.85)	142 (18.11)	CPM	135 (17.22)	39 (4.97)
93	TDP	377 (45.53)	INC	341 (41.18)	36 (4.35)	CPM	59 (7.13)	51 (6.16)
94	INC	367 (41.8)	TDP	365 (41.57)	2 (0.23)	CPM	96 (10.93)	50 (5.69)
95	TDP	182 (38.81)	INC	137 (29.21)	45 (9.6)	CPM	113 (24.09)	37 (7.89)
96	INC	439 (56.65)	CPM	168 (21.68)	271 (34.97)	TDP	151 (19.48)	17 (2.19)
97	INC	396 (52.45)	CPM	228 (30.2)	168 (22.25)	TDP	118 (15.63)	13 (1.72)
98	INC	384 (35.92)	TDP	336 (31.43)	48 (4.49)	CPM	300 (28.06)	49 (4.58)
99	INC	308 (33.88)	TDP	296 (32.56)	12 (1.32)	CPM	213 (23.43)	92 (10.12)
100	INC	341 (33.24)	TDP	322 (31.38)	19 (1.86)	CPM	265 (25.83)	98 (9.55)
101	INC	314 (51.06)	CPM	141 (22.93)	173 (28.13)	TDP	109 (17.72)	51 (8.29)
102	INC	380 (49.22)	CPM	178 (23.06)	202 (26.16)	TDP	146 (18.91)	68 (8.81)
103	INC	683 (64.68)	TDP	203 (19.22)	480 (45.46)	CPM	114 (10.8)	56 (5.3)
104	INC	541 (61.62)	TDP	217 (24.72)	324 (36.9)	CPM	72 (8.2)	48 (5.47)
105	TDP	315 (35.8)	INC	301 (34.2)	14 (1.6)	CPM	181 (20.57)	83 (9.43)
106	INC	298 (46.49)	TDP	211 (32.92)	87 (13.57)	CPM	99 (15.44)	33 (5.15)
107	INC	357 (66.6)	TDP	99 (18.47)	258 (48.13)	CPM	54 (10.07)	26 (4.85)
108	INC	302 (39.74)	TDP	220 (28.95)	82 (10.79)	CPM	210 (27.63)	28 (3.68)
109	CPM	311 (39.92)	TDP	222 (28.5)	89 (11.42)	INC	204 (26.19)	42 (5.39)
110	TDP	284 (37.87)	CPM	235 (31.33)	49 (6.54)	INC	197 (26.27)	34 (4.53)

Contd....

## Socio-Economic Amenities - Rural

### Access to Education Facilities

Particulars	Number of Villages (% of Population)				
	Available	Not Available	If Not Available (Distance of Nearest Facility)		
			A	B	C
Govt. Primary School	88 (100)	0 (0)	0 (0)	0 (0)	0 (0)
Private Primary School	14 (26)	74 (74)	0 (0)	0 (0)	0 (0)
Govt. Middle School	73 (93)	15 (7)	7 (3)	4 (1)	1 (0)
Private Middle School	11 (24)	77 (76)	0 (0)	2 (1)	0 (0)
Govt. Secondary School	44 (71)	44 (29)	20 (12)	16 (11)	2 (1)
Private Secondary School	8 (16)	80 (84)	0 (0)	4 (3)	1 (1)
Govt. Senior Secondary School	4 (9)	84 (91)	11 (9)	27 (32)	21 (16)
Private Senior Secondary School	3 (7)	85 (93)	1 (1)	18 (23)	4 (3)
Govt. Arts and Science Degree College	1 (3)	87 (97)	9 (6)	14 (21)	42 (42)
Private Arts and Science Degree College	0 (0)	88 (100)	1 (1)	11 (15)	10 (12)
Govt. Engineering College	0 (0)	88 (100)	0 (0)	0 (0)	0 (0)
Private Engineering College	0 (0)	88 (100)	4 (4)	21 (28)	63 (67)
Govt. Medicine College	0 (0)	88 (100)	0 (0)	0 (0)	0 (0)
Private Medicine College	0 (0)	88 (100)	1 (1)	16 (22)	71 (76)
Govt. Management Institute	0 (0)	88 (100)	0 (0)	0 (0)	0 (0)
Private Management Institute	0 (0)	88 (100)	1 (1)	16 (22)	71 (76)
Govt. Polytechnic	0 (0)	88 (100)	0 (0)	0 (0)	38 (44)
Private Polytechnic	0 (0)	88 (100)	1 (1)	16 (22)	33 (32)
Govt. Vocational Training School/ITI	0 (0)	88 (100)	10 (8)	18 (25)	13 (8)
Private Vocational Training School/ITI	4 (10)	84 (90)	5 (6)	15 (20)	23 (22)
Govt. Non Formal Training Centre	0 (0)	88 (100)	1 (1)	16 (22)	71 (76)
Private Non Formal Training Centre	0 (0)	88 (100)	0 (0)	0 (0)	0 (0)
Govt. School For Disabled	0 (0)	88 (100)	1 (1)	17 (21)	70 (77)
Private School For Disabled	0 (0)	88 (100)	0 (0)	0 (0)	0 (0)
Government Others	0 (0)	88 (100)	0 (0)	0 (0)	0 (0)
Private Others	0 (0)	88 (100)	0 (0)	0 (0)	0 (0)

Note : Distance A : Less than 5 km; B : Between 5-10 km; C : 10+ km.; Source : Data Analysis is based on 2011 Census.

## DISCLAIMER

The Terms of Use and Disclaimer of Datanet India Private Limited (hereinafter referred to as "Datanet") for use of this analysis report of **Palair Assembly Constituency (Palair Vidhan Sabha)** :-

1. **Assembly Factbook™** is a Registered Trade Mark owned by Datanet.
2. All the maps are sketched and graphical representation only and have not been drawn to the scale and also not to represent the actual geographical area or boundary of the unit.
3. The data for the aforesaid analysis is based on authentic sources and has been culled from the various publications of Census, CSO and NSSO for district and block level data, various central and state government departments, Central & State Elections Commissions and the concerned Returning Officers' releases, Electoral Rolls, Election results and allied publications, internal assessment, surveys, estimates and analysis. Therefore, certain adjustment of data at micro level may have been done to arrive closer to the macro data.
4. Data have been provided on an "As Is" and "As AVAILABLE" basis
5. The colours shown in the maps or diagram and charts of a particular party, alliance or AC are indicative and do not represent them.
6. This publication which includes maps, sheets, graphs and data would be the property under copyright of Datanet only. The user may use these for its internal study, analysis and research purposes. It's public display, re-selling or any commercial uses by the user are not allowed.
7. Datanet has taken due care and caution in compilation and processing of data and allied information, but does not guarantee the accuracy, adequacy or completeness of any information/analysis and will be not responsible for any errors or omissions or for the results obtained from the use of such information/analysis.
8. All the contents for the publication have been culled from various authentic sources and Datanet reasonably believes such sources to be reliable, but does not make any representations, express or implied as to the accuracy or fitness of use of such information. The information or contents of the information/analysis do not constitute advice and should not be relied upon in making (or refraining from making) any decision. Any reliance placed upon the information provided by Datanet is the sole responsibility and strictly at the user's risk.
9. In no event will Datanet be liable for any damages (including, without limitation, damages for loss of business projects, or loss of profits) arising in contract, tort or otherwise from the use of or inability to use any of its contents, or from any action taken (or refrained from being taken) as a result of using the analysis or any of its contents. Datanet its directors, owners, editors, officials, employees, distributor and agents or any associate will not be liable for any errors in the information contained or any consequences arising from the use of the contents of the provided information/analysis.
10. If any provision of these terms and conditions is held invalid or illegal or unenforceable for any reason by any court of competent jurisdiction, such provision shall be severed and the remainder of provisions of the terms and conditions shall continue in full force and effect as if the Term of Use had been executed with the invalid, illegal or unenforceable provision eliminated.
11. If there are any discrepancies in the information provided, please bring it to attention of Datanet for suitable rectification measures.

**Buy Online This Complete Book At**  
**Datanet India eBooks Store**

[www.indiastatpublications.com](http://www.indiastatpublications.com)

or go directly at

[http://www.indiastatpublications.com/  
Assembly\\_factbook/Telangana/Khammam/ Palair](http://www.indiastatpublications.com/Assembly_factbook/Telangana/Khammam/Palair)

 **indiastat**elections

ISBN : 978-93-6219-056-7



9 789362 190567