



Telangana

Assembly Factbook™

Sathupalle Assembly Constituency



Key Electoral Data of Sathupalle
Assembly Constituency (Vidhan Sabha)

Telangana

Assembly Factbook™

Sathupalle Assembly Constituency



Sathupalle Vidhan Sabha

Editor & Director

Dr. R.K. Thukral

Research Editor

Dr. Shafeeq Rahman

**Compiled, Researched and Published by
Datanet India Pvt. Ltd.**

D-100, 1st Floor,

Okhla Industrial Area, Phase-I,

New Delhi- 110020.

Ph.: 91-11- 43580781-84

Email : support@indiastatpublications.com

Website : www.indiastatelections.com

Online Book Store :

www.indiastatpublications.com

Report No. : AFB/TS-116-0125

ISBN : 978-93-6219-807-5

First Edition : January, 2018

Eighth Updated Edition : January, 2025

Price : Rs.11500/-

US\$ 310

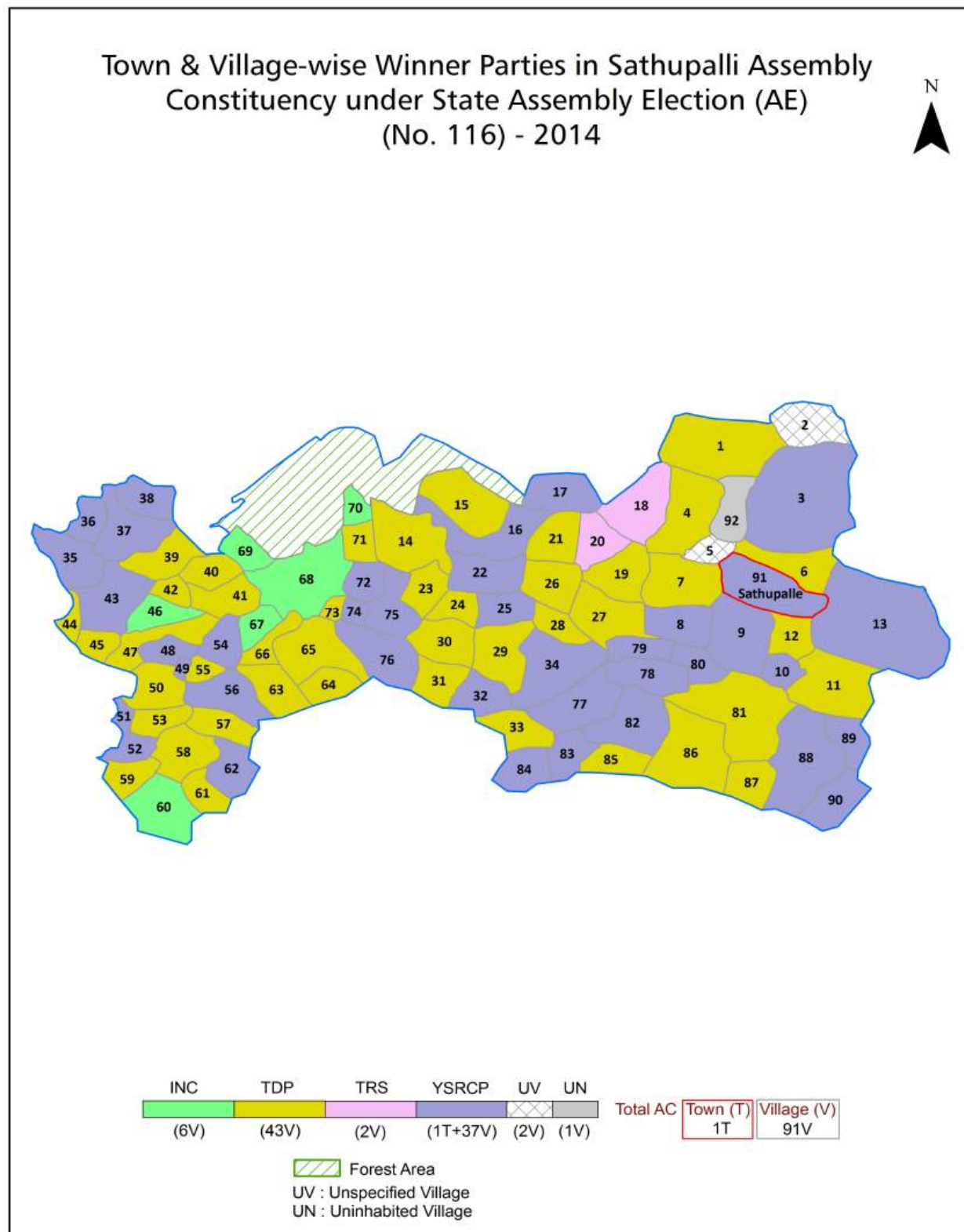
© Datanet India Pvt. Ltd.

All rights reserved. No part of this book may be reproduced, stored in a retrieval system or transmitted in any form or by any means, mechanical photocopying, photographing, scanning, recording or otherwise without the prior written permission of the publisher. Please refer to Disclaimer at page no. 222 for the use of this publication.

Printed in India

No.	Particulars	Page No.
	Introduction	
1	Assembly Constituency - (Vidhan Sabha) at a Glance Features of Assembly as per Delimitation Commission of India (2008)	1-2
	Location and Political Maps	
2	Location Map Boundaries of Assembly Constituency - (Vidhan Sabha) in District Boundaries of Assembly Constituency under Parliamentary Constituency - (Lok Sabha) Town & Village-wise Winner Parties- 2024-PE, 2023-AE, 2019-PE, 2018-AE, 2014-PE, 2014-AE, 2009-PE and 2009-AE	3-11
	Administrative Setup (2011)	
3	District Sub-district Towns Villages Inhabited Villages Uninhabited Villages Village Panchayat Intermediate Panchayat	12-18
	Demographics (2011)	
4	Population Households Rural/Urban Population Towns and Villages by Population Size Sex Ratio (Total & 0-6 Years) Religious Population Social Population Literacy Rate	19-20
	Electoral Features	
5	Important Dates of Last Elections Held Electors by Gender Service Electors Voters Voters Turnout Polling Stations & Average Number of Electors per Polling Station Electors by Age Group Present Elected Representatives	21-26
	Historical Summary Election Results	
6	Vote Share of Major Parties Winning Margin (Number & Percentage) Polarity of Parties Summary Result of Assembly Segment of Parliamentary Election 2024, 2019, 2014, 2009, 2004 and 1999 Summary Result of Assembly Elections 2023, 2018, 2014, 2009, 2004, 1999, 1994, 1989, 1985, 1983 and 1978	27-45
	Polling Station Level Election Results	
7	Name and Number of Polling Station 2024-PE, 2023-AE, 2019-PE, 2018-AE, 2014-PE, 2014-AE, 2009-PE and 2009-AE Polling Station-wise Electors, Voters & Voters Turnout 2024-PE, 2023-AE, 2019-PE, 2018-AE, 2014-PE, 2014-AE, 2009-PE and 2009-AE Polling Station wise Elections Results 2024-PE, 2023-AE, 2019-PE, 2018-AE, 2014-PE, 2014-AE, 2009-PE and 2009-AE	46-202
	Share of Assembly Constituency	
8	Share of Assembly Constituency - (Vidhan Sabha) in State, District and Parliamentary Constituency - (Lok Sabha)	203
	Socio-Economic Amenities (2011)	
9	Access to Administrative Units Agricultural, Manufacturing and Industrial Commodities Demographic Indicators Education Health & Manpower Drinking Water Supply Sanitation Entertainment and Recreations Infrastructure Power Food Allocation Distribution and Marketing of Agriculture Commodities Infrastructure Transport and Road Infrastructure Communication Banking and Financial Services Land Use Irrigation Source	205-219
10	Abbreviation & Sources	220-221
11	Disclaimer	222

Location & Political Map



Administrative Setup

List of Village Panchayat & Intermediate Panchayat (Block) Name - 2011

Village Name	Village Panchayat Name	Intermediate Panchayat Name
Adavimallela	Kondrupadu	Penuballi
Adsarlapadu	Adsarlapadu, Ramannapalem	Vemsoor
Ammapalem	Ammapalem	Vemsoor
Annargudem	Annargudem	Tallada
Balapeta	Annargudem	Tallada
Basavapuram	Basavapuram	Tallada
Bathulapalle	Bathulapalle	Kallur
Bayyannagudem	Bayyannagudem	Penuballi
Bethupalle	Bethupalle, Gangaram, Narayanapuram, Pakalagudem, Ramanagaram	Sathupalle
Bharanipadu	Bharanipadu	Vemsoor
Bhavannapalem	Bhavannapalem	Penuballi
Billupadu	Billupadu And Kothavenkatagiri	Tallada
Chandrupatla	Chandrupatla, Vachya Nayak Thanda	Kallur
Chennuru	Chennuru	Kallur
Cherukupalle	Cherukupalle	Sathupalle
Chinna Korukondi	Chinna Korukondi	Kallur
Chintagudem	Chintagudem	Penuballi
Chowdaram	Yarragunta	Vemsoor
Chowdavaram	Mandalapadu	Penuballi
Duddipudi	Duddipudi	Vemsoor
Ganeshunipadu	Ganeshunipadu	Penuballi
Gokavaram	Gokavaram	Kallur
Gollagudem	Lankapalle	Penuballi
Gopala Devaboinapalle	Kallur	Kallur
Gopalapeta	Gopalapeta	Tallada
Gowararam	Gowraram, Yedla Banzar	Penuballi
Guduru	Moddulgudem	Vemsoor
Jagannadhapuram	Cherukupalle	Sathupalle
Kakarlapalle	Kakarlapalle	Sathupalle

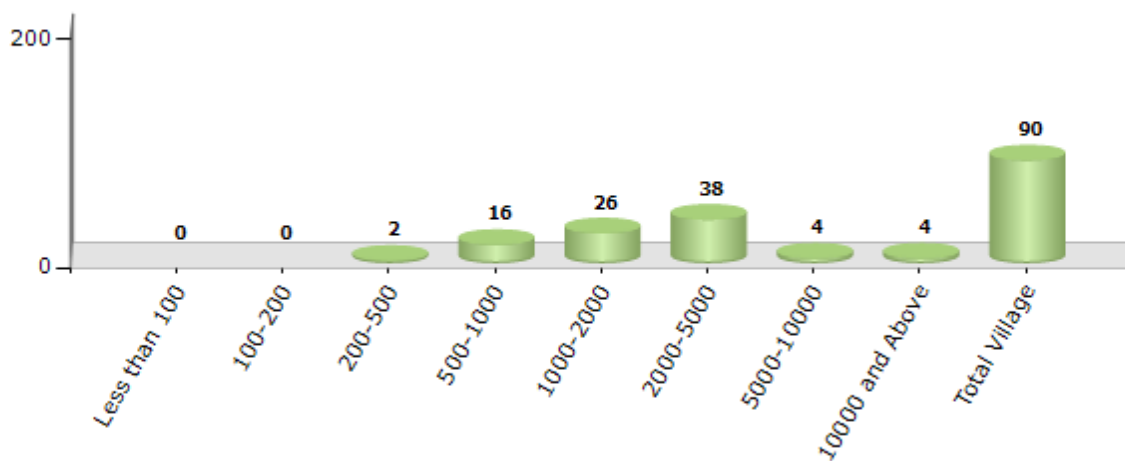
Contd....

Demographics

Number of Villages by Population Size - 2011

Less than 100	100-200	200-500	500-1000	1000-2000	2000-5000	5000-10000	10000 and Above	Total Village
0	0	2	16	26	38	4	4	90

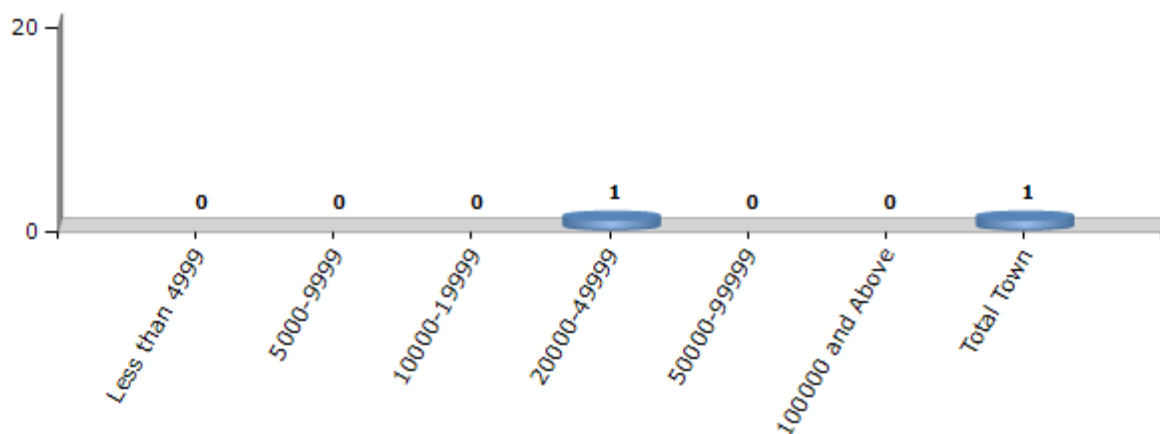
Number of Villages by Population Size - 2011



Number of Towns by Population Size - 2011

Less than 4999	5000-9999	10000-19999	20000-49999	50000-99999	100000 and Above	Total Town
0	0	0	1	0	0	1

Number of Towns by Population Size - 2011



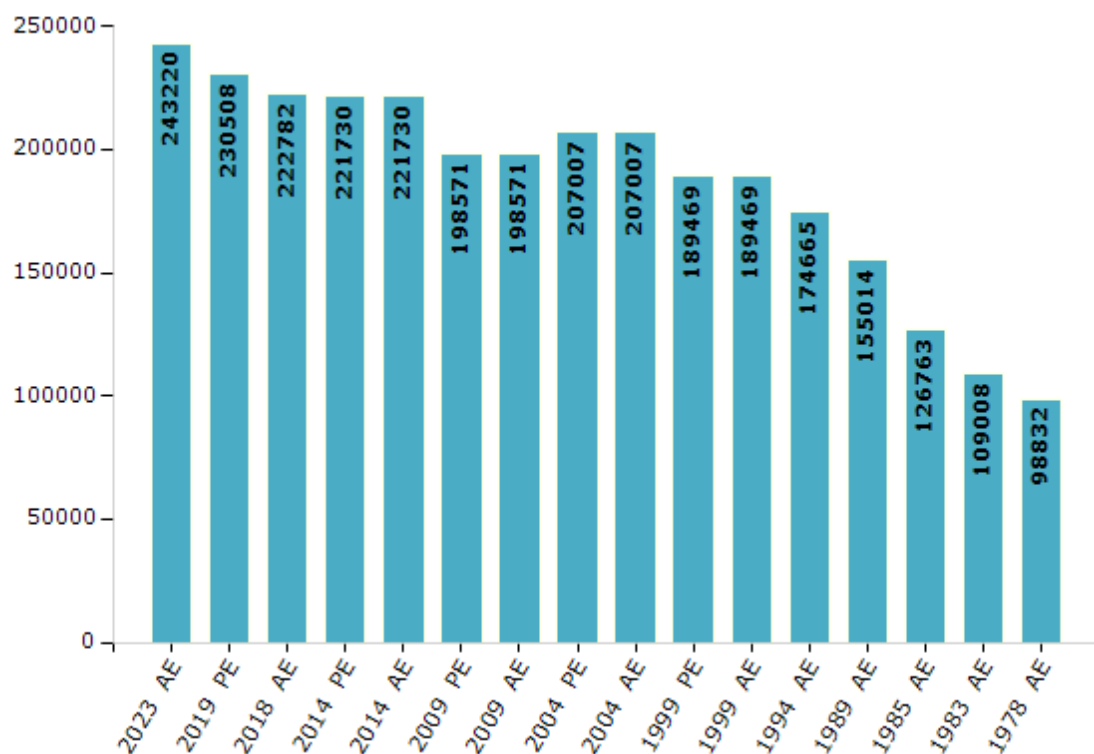
Electoral Features

Electors by Male & Female

Year	Male	Female	Others	Total
2023 AE	118982	124230	8	243220
2019 PE	113999	116505	4	230508
2018 AE	110538	112238	6	222782
2014 PE	110393	111330	7	221730
2014 AE	110393	111330	7	221730
2009 PE	98836	99735	-	198571
2009 AE	98836	99735	-	198571
2004 PE	103221	103786	-	207007
2004 AE	103221	103786	-	207007
1999 PE	94621	94848	-	189469
1999 AE	94621	94848	-	189469

Year	Male	Female	Others	Total
1994 AE	88681	85984	-	174665
1989 AE	79856	75158	-	155014
1985 AE	63917	62846	-	126763
1983 AE	54513	54495	-	109008
1978 AE	49496	49336	-	98832
1972 AE	-	-	-	-
1967 AE	-	-	-	-
1962 AE	-	-	-	-
1957 AE	-	-	-	-
1955 AE	-	-	-	-

Number of Electors

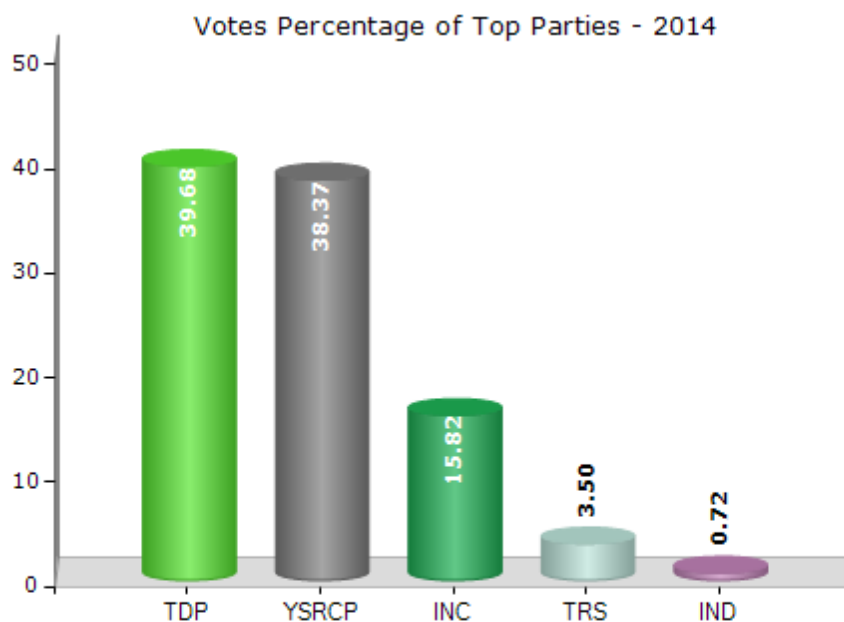


Note : AE : Assembly Election, PE : Assembly Segment of Parliamentary Election

Historical Summary Election Results

Summary Result of Assembly Election - 2014

Candidate Name	Party	Votes	Votes %
Sandra Venkata Veeraiah	TDP	75490	39.68
Matta Dayanand Vijay Kumar	YSRCP	73005	38.37
Chandra Sekhar Sambhani	INC	30105	15.82
Pidamarthy Ravi	TRS	6666	3.5
Amarlapudi Ramu	IND	1361	0.72
Kotaiah Rentapally	PPOI	1070	0.56
Akkirala Venkateswarlu @ Manishapal	IND	979	0.51
Damalla Satyanarayana	BSP	684	0.36
	NOTA	905	0.48



Polling Station Level Election Results

Number and Name of Polling Stations (PS) (2018 AE)

Number of Polling Stations	Name of Polling Stations	Number of Polling Stations	Name of Polling Stations
1	Mandal Parishad Primary School,Mallaram	22	Lurdu Matha High School,Narayanapuram, H/O. Thallada
2	Mandal Parishad Primary School,Mallaram	23	Lurdu Matha High School,Narayanapuram, H/O. Thallada
3	Mandal Parishad Primary School,Mallaram	24	Mandala Parishath Upper Primary School,Gollagudem
4	Zilla Parishath Secondary School,Annarugudem	25	Mandal Parishath Primary School,Mangapuram
5	Zilla Parishath Secondary School,Annarugudem	26	Mandal Parishath Upper Primary School,Rejarla Anjanapuram
6	Mandal Parishath Upper Primary School,Balapeta	27	Mandal Parishath Primary School,Telagaram
7	Mandal Parishath Primary School,Annarugudem	28	Mandal Parishath Upper Primary School,Vengannapeta
8	Mandal Parishath Primary School,Annarugudem	29	Mpps,Venkatramuni Thanda,Venkatramuni Thanda,Muvvaguduru
9	Zilla Parishath Secondary School,Annarugudem	30	Zilla Parishath Secondary School,Nuthanakal
10	Mandala Parishad Primary School,Gopalapeta	31	Zilla Parishath Secondary School,Nuthanakal
11	Mandal Parishath Primary School,Billupadu,Billupadu	32	M P Upper Primary School,Maloor Thanda,Rangambanjara, H/O. Nuthankal
12	Mandal Parishath Primary School,Billupadu,Billupadu	33	M P Upper Primary School,Maloor Thanda,Rangambanjara, H/O. Nuthankal
13	Mandal Parishath Primary School,Billupadu,Billupadu	34	Zilla Parishath Secondary School,Mittapalli
14	Mandal Parishath Primary School,Billupadu,Billupadu	35	Zilla Parishath Secondary School,Mittapalli
15	Zilla Parishath Secondary School,Thallada	36	Zilla Parishath Secondary School,Mittapalli
16	Zilla Parishath Secondary School,Thallada	37	Mandal Parishath Primary School,Kesavapuram, H/O.Mittapalli
17	Zilla Parishath Secondary School,Thallada	38	Mandal Parishath Primary School,Ramanujavaram
18	Zilla Parishath Secondary School,Thallada	39	Zilla Parishath Secondary School,Pinapaka
19	Zilla Parishath Secondary School,Thallada	40	Zilla Parishath Secondary School,Pinapaka
20	Zilla Parishath Secondary School,Thallada	41	Zilla Parishath Secondary School,Pinapaka
21	Lurdu Matha High School,Narayanapuram, H/O. Thallada	42	Mandal Parishath Primary School,Kodavatimetta

Contd....

Polling Station Level Election Results

Polling Station-wise Votes Secured by Overall Top Five Parties in Sathupalle Assembly in Assembly Election (AE) under Khammam Parliamentary Constituency in Telangana (2018)

Number of Polling Station	Winner - Sandra Venkata Veeraiah (TDP)	Runner-up - Pidamarthi Ravi (TRS)	3rd - Kolikapogu Swamy (IND)	4th - Macharla Bharathi (CPM)	5th - Namburi Ramalingeswara Rao (BJP)	NOTA	Other	Total Votes Secured
36	453	192	20	7	5	6	22	705
37	222	185	12	91	1	1	5	517
38	282	610	38	7	7	3	15	962
39	474	248	25	15	10	5	13	790
40	384	242	19	19	4	9	11	688
41	220	160	6	3	4	1	6	400
42	339	373	15	26	4	2	3	762
43	154	113	2	0	0	5	0	274
44	267	285	36	2	2	8	6	606
45	357	359	18	4	4	5	8	755
46	342	391	16	3	0	3	7	762
47	198	307	16	67	5	2	3	598
48	344	416	26	219	6	6	19	1036
49	510	257	16	34	3	7	17	844
50	419	490	20	62	5	6	15	1017
51	419	345	30	95	4	7	16	916
52	304	233	12	118	2	2	14	685
53	126	378	29	21	4	5	9	572
54	371	403	34	19	5	7	20	859
55	431	466	28	2	11	5	19	962
56	427	423	39	7	8	11	31	946
57	494	288	16	2	1	5	5	811
58	289	191	31	1	1	7	16	536
59	416	574	32	1	5	3	21	1052
60	134	161	19	0	2	0	6	322
61	492	401	68	5	5	16	18	1005
62	128	216	14	5	3	2	3	371
63	400	363	29	11	5	5	12	825
64	367	316	27	9	1	4	6	730
65	622	274	45	22	1	6	4	974
66	446	317	46	8	4	13	14	848
67	453	419	73	16	3	8	20	992
68	358	379	31	39	2	3	13	825
69	422	253	23	39	1	5	17	760
70	275	372	21	17	1	5	9	700

Contd....

Polling Station Level Election Results

Winner, Runner-up and 3rd Party Position & Winning Margin According to Polling Stations in Sathupalle Assembly in Assembly Election (AE) under Khammam Parliamentary Constituency in Telangana (2018)

Polling Station Number	Winner Party	Winner Votes (%)	Runner-up Party	Runner-up Votes (%)	Winning Margin Votes (%)	Third Party	Third Party Votes (%)	Other Votes (%)
71	TDP	542 (60.02)	TRS	310 (34.33)	232 (25.69)	IND (KS)	22 (2.44)	29 (3.21)
72	TDP	632 (60.08)	TRS	365 (34.7)	267 (25.38)	IND (KS)	22 (2.09)	33 (3.14)
73	TDP	634 (58.01)	TRS	359 (32.85)	275 (25.16)	IND (KS)	41 (3.75)	59 (5.4)
74	TDP	427 (58.33)	TRS	245 (33.47)	182 (24.86)	IND (KS)	31 (4.23)	29 (3.96)
75	TDP	388 (53.74)	TRS	254 (35.18)	134 (18.56)	IND (KS)	39 (5.4)	41 (5.68)
76	TDP	232 (45.94)	TRS	232 (45.94)	0 (0)	IND (KS)	17 (3.37)	24 (4.75)
77	TDP	445 (50.4)	TRS	342 (38.73)	103 (11.67)	IND (KS)	42 (4.76)	54 (6.12)
78	TDP	370 (68.14)	TRS	122 (22.47)	248 (45.67)	IND (KS)	16 (2.95)	35 (6.45)
79	TDP	237 (44.97)	TRS	219 (41.56)	18 (3.41)	IND (KS)	39 (7.4)	32 (6.07)
80	TDP	348 (55.59)	TRS	230 (36.74)	118 (18.85)	IND (KS)	22 (3.51)	26 (4.15)
81	TRS	290 (46.77)	TDP	279 (45)	11 (1.77)	IND (KS)	25 (4.03)	26 (4.19)
82	TDP	618 (59.48)	TRS	351 (33.78)	267 (25.7)	IND (KS)	36 (3.46)	34 (3.27)
83	TDP	483 (52.33)	TRS	359 (38.89)	124 (13.44)	IND (KS)	39 (4.23)	42 (4.55)
84	TDP	477 (49.48)	TRS	399 (41.39)	78 (8.09)	IND (KS)	55 (5.71)	33 (3.42)
85	TDP	490 (53.85)	TRS	357 (39.23)	133 (14.62)	IND (KS)	29 (3.19)	34 (3.74)
86	TRS	537 (65.97)	TDP	208 (25.55)	329 (40.42)	IND (KS)	47 (5.77)	22 (2.7)
87	TDP	403 (56.44)	TRS	265 (37.11)	138 (19.33)	IND (KS)	23 (3.22)	23 (3.22)
88	TDP	149 (50.85)	TRS	134 (45.73)	15 (5.12)	IND (KS)	3 (1.02)	7 (2.39)
89	TDP	310 (62.75)	TRS	144 (29.15)	166 (33.6)	IND (KS)	18 (3.64)	22 (4.45)
90	TDP	292 (57.82)	TRS	197 (39.01)	95 (18.81)	IND (KS)	4 (0.79)	12 (2.38)
91	TDP	368 (61.64)	TRS	184 (30.82)	184 (30.82)	IND (KS)	18 (3.02)	27 (4.52)
92	TDP	371 (56.81)	TRS	240 (36.75)	131 (20.06)	IND (KS)	21 (3.22)	21 (3.22)
93	TDP	338 (65.13)	TRS	157 (30.25)	181 (34.88)	IND (KS)	9 (1.73)	15 (2.89)
94	TDP	354 (57.37)	TRS	216 (35.01)	138 (22.36)	IND (KS)	25 (4.05)	22 (3.57)
95	TDP	408 (64.35)	TRS	181 (28.55)	227 (35.8)	IND (KS)	14 (2.21)	31 (4.89)
96	TDP	351 (62.79)	TRS	174 (31.13)	177 (31.66)	IND (KS)	11 (1.97)	23 (4.11)
97	TDP	520 (53.94)	TRS	347 (36)	173 (17.94)	IND (KS)	46 (4.77)	51 (5.29)
98	TDP	488 (59.51)	TRS	271 (33.05)	217 (26.46)	IND (KS)	26 (3.17)	35 (4.27)
99	TDP	466 (58.99)	TRS	270 (34.18)	196 (24.81)	IND (KS)	14 (1.77)	40 (5.06)
100	TRS	292 (45.55)	TDP	273 (42.59)	19 (2.96)	IND (KS)	35 (5.46)	41 (6.4)
101	TDP	281 (50.45)	TRS	233 (41.83)	48 (8.62)	CPM	7 (1.26)	36 (6.46)
102	TRS	607 (55.03)	TDP	396 (35.9)	211 (19.13)	IND (KS)	51 (4.62)	49 (4.44)
103	TRS	429 (46.48)	TDP	411 (44.53)	18 (1.95)	IND (KS)	40 (4.33)	43 (4.66)
104	TRS	222 (51.87)	TDP	166 (38.79)	56 (13.08)	IND (KS)	17 (3.97)	23 (5.37)
105	TRS	310 (47.69)	TDP	294 (45.23)	16 (2.46)	IND (KS)	19 (2.92)	27 (4.15)

Contd....

Socio-Economic Amenities - Rural

Access to Education Facilities

Particulars	Number of Villages (% of Population)				
	Available	Not Available	If Not Available (Distance of Nearest Facility)		
			A	B	C
Govt. Primary School	90 (100)	0 (0)	0 (0)	0 (0)	0 (0)
Private Primary School	18 (42)	72 (58)	0 (0)	0 (0)	0 (0)
Govt. Middle School	67 (90)	23 (10)	10 (5)	8 (4)	4 (1)
Private Middle School	9 (24)	81 (76)	1 (0)	0 (0)	0 (0)
Govt. Secondary School	37 (67)	53 (33)	24 (15)	23 (16)	4 (1)
Private Secondary School	9 (28)	81 (72)	1 (0)	1 (0)	0 (0)
Govt. Senior Secondary School	3 (11)	87 (89)	4 (3)	37 (35)	18 (13)
Private Senior Secondary School	4 (21)	86 (79)	3 (3)	14 (15)	8 (5)
Govt. Arts and Science Degree College	0 (0)	90 (100)	2 (2)	10 (16)	24 (24)
Private Arts and Science Degree College	3 (14)	87 (86)	7 (5)	29 (28)	15 (10)
Govt. Engineering College	0 (0)	90 (100)	0 (0)	0 (0)	0 (0)
Private Engineering College	1 (1)	89 (99)	4 (4)	12 (20)	73 (74)
Govt. Medicine College	0 (0)	90 (100)	0 (0)	0 (0)	0 (0)
Private Medicine College	0 (0)	90 (100)	0 (0)	0 (0)	90 (100)
Govt. Management Institute	0 (0)	90 (100)	0 (0)	0 (0)	0 (0)
Private Management Institute	0 (0)	90 (100)	0 (0)	0 (0)	90 (100)
Govt. Polytechnic	0 (0)	90 (100)	0 (0)	2 (4)	52 (58)
Private Polytechnic	0 (0)	90 (100)	0 (0)	0 (0)	36 (38)
Govt. Vocational Training School/ITI	1 (6)	89 (94)	3 (2)	20 (24)	14 (10)
Private Vocational Training School/ITI	3 (9)	87 (91)	6 (5)	29 (34)	14 (9)
Govt. Non Formal Training Centre	0 (0)	90 (100)	0 (0)	0 (0)	89 (99)
Private Non Formal Training Centre	1 (1)	89 (99)	0 (0)	0 (0)	0 (0)
Govt. School For Disabled	0 (0)	90 (100)	0 (0)	0 (0)	90 (100)
Private School For Disabled	0 (0)	90 (100)	0 (0)	0 (0)	0 (0)
Government Others	0 (0)	90 (100)	0 (0)	0 (0)	0 (0)
Private Others	0 (0)	90 (100)	0 (0)	0 (0)	0 (0)

Note : Distance A : Less than 5 km; B : Between 5-10 km; C : 10+ km.; Source : Data Analysis is based on 2011 Census.

DISCLAIMER

The Terms of Use and Disclaimer of Datanet India Private Limited (hereinafter referred to as "Datanet") for use of this analysis report of **Sathupalle Assembly Constituency (Sathupalle Vidhan Sabha)** :-

1. **Assembly Factbook™** is a Registered Trade Mark owned by Datanet.
2. All the maps are sketched and graphical representation only and have not been drawn to the scale and also not to represent the actual geographical area or boundary of the unit.
3. The data for the aforesaid analysis is based on authentic sources and has been culled from the various publications of Census, CSO and NSSO for district and block level data, various central and state government departments, Central & State Elections Commissions and the concerned Returning Officers' releases, Electoral Rolls, Election results and allied publications, internal assessment, surveys, estimates and analysis. Therefore, certain adjustment of data at micro level may have been done to arrive closer to the macro data.
4. Data have been provided on an "As Is" and "As AVAILABLE" basis
5. The colours shown in the maps or diagram and charts of a particular party, alliance or AC are indicative and do not represent them.
6. This publication which includes maps, sheets, graphs and data would be the property under copyright of Datanet only. The user may use these for its internal study, analysis and research purposes. It's public display, re-selling or any commercial uses by the user are not allowed.
7. Datanet has taken due care and caution in compilation and processing of data and allied information, but does not guarantee the accuracy, adequacy or completeness of any information/analysis and will be not responsible for any errors or omissions or for the results obtained from the use of such information/analysis.
8. All the contents for the publication have been culled from various authentic sources and Datanet reasonably believes such sources to be reliable, but does not make any representations, express or implied as to the accuracy or fitness of use of such information. The information or contents of the information/analysis do not constitute advice and should not be relied upon in making (or refraining from making) any decision. Any reliance placed upon the information provided by Datanet is the sole responsibility and strictly at the user's risk.
9. In no event will Datanet be liable for any damages (including, without limitation, damages for loss of business projects, or loss of profits) arising in contract, tort or otherwise from the use of or inability to use any of its contents, or from any action taken (or refrained from being taken) as a result of using the analysis or any of its contents. Datanet its directors, owners, editors, officials, employees, distributor and agents or any associate will not be liable for any errors in the information contained or any consequences arising from the use of the contents of the provided information/analysis.
10. If any provision of these terms and conditions is held invalid or illegal or unenforceable for any reason by any court of competent jurisdiction, such provision shall be severed and the remainder of provisions of the terms and conditions shall continue in full force and effect as if the Term of Use had been executed with the invalid, illegal or unenforceable provision eliminated.
11. If there are any discrepancies in the information provided, please bring it to attention of Datanet for suitable rectification measures.

Buy Online This Complete Book At
Indiastat Publication Book Store

www.indiastatpublications.com

or go directly at

[http://www.indiastatpublications.com/
Assembly_factbook/Telangana/Khammam/ Sathupalle](http://www.indiastatpublications.com/Assembly_factbook/Telangana/Khammam/Sathupalle)



i indiatat**elections**

ISBN : 978-93-6219-807-5



9 789362 198075