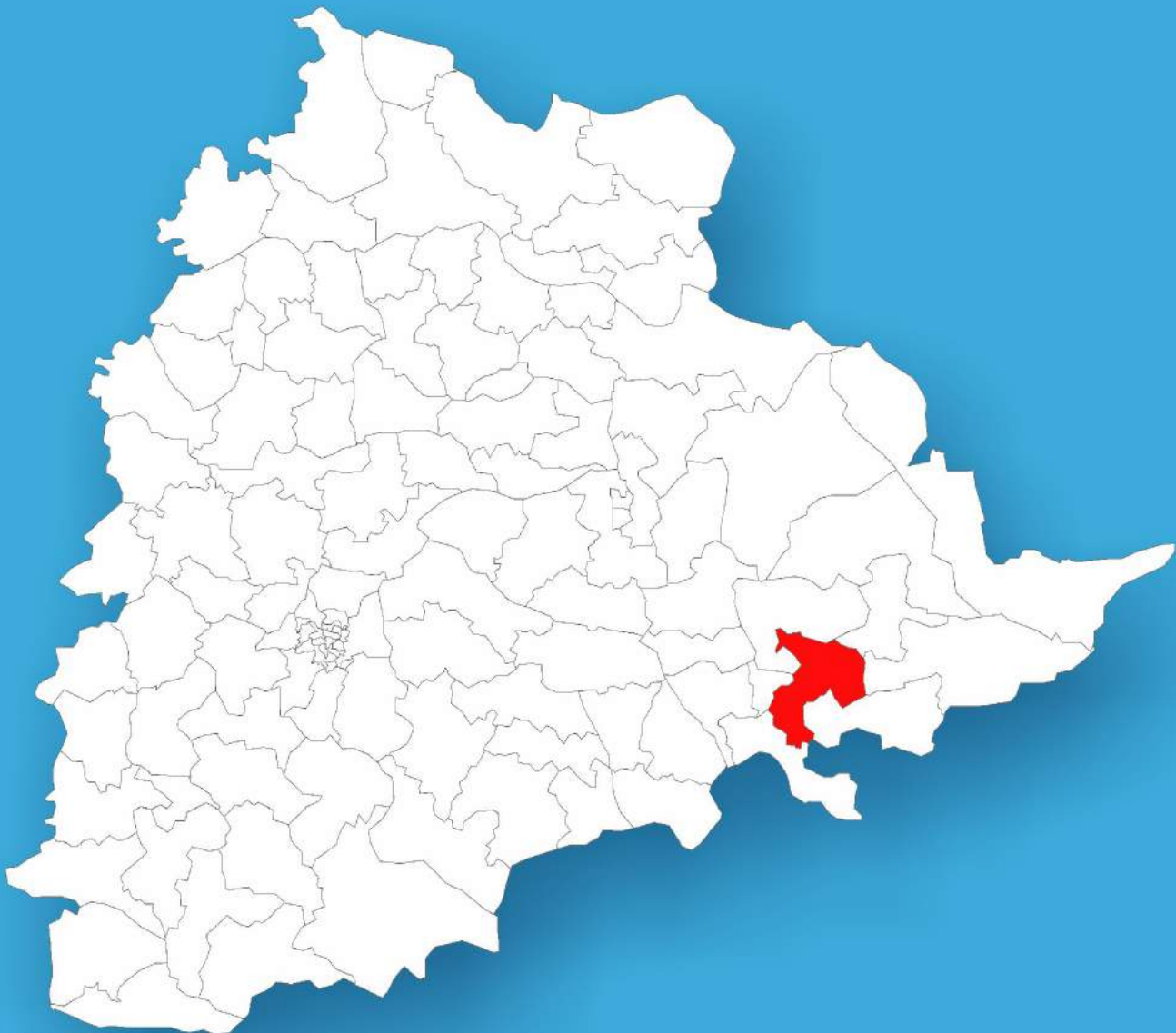




Telangana

# Assembly Factbook™

Wyra Assembly Constituency



Key Electoral Data of Wyra  
Assembly Constituency (Vidhan Sabha)

Telangana

# **Assembly Factbook™**

Wyra Assembly Constituency



Wyra Vidhan Sabha

## **Editor & Director**

Dr. R.K. Thukral

## **Research Editor**

Dr. Shafeeq Rahman

## **Compiled, Researched and Published by Datanet India Pvt. Ltd.**

D-100, 1st Floor,

Okhla Industrial Area, Phase-I,  
New Delhi- 110020.

Ph.: 91-11- 43580781-84

Email : support@indiastatpublications.com

Website : www.indiastatelections.com

## **Online Book Store :**

www.indiastatpublications.com

**Report No. :** AFB/TS-115-0123

**ISBN :** 978-93-5293-148-4

**First Edition :** January, 2018

**Sixth Updated Edition :** January, 2023

**Price :** Rs. 11500/-

US\$ 310

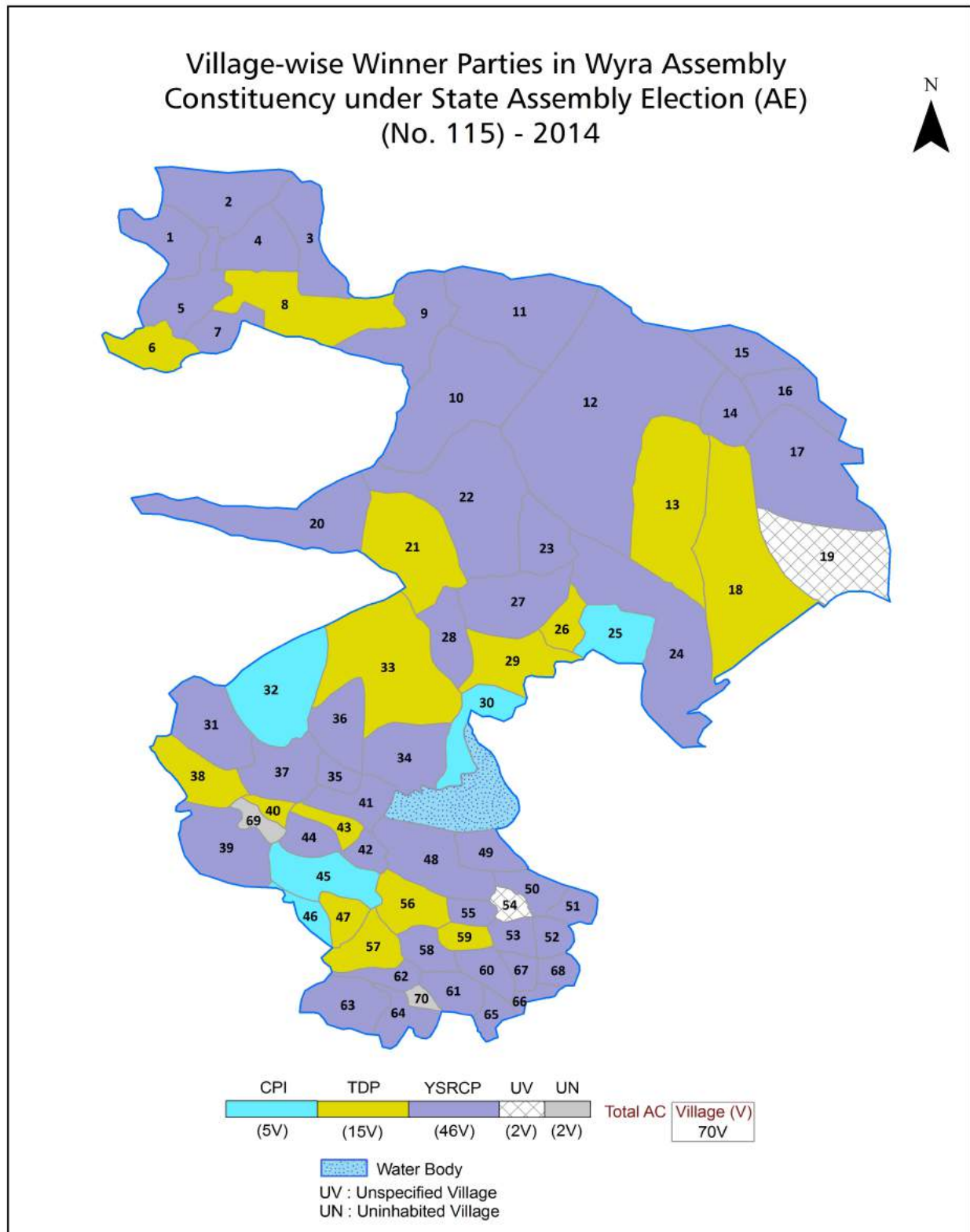
**© Datanet India Pvt. Ltd.**

All rights reserved. No part of this book may be reproduced, stored in a retrieval system or transmitted in any form or by any means, mechanical photocopying, photographing, scanning, recording or otherwise without the prior written permission of the publisher. Please refer to Disclaimer at page no. 180 for the use of this publication.

Printed in India

No.	Particulars	Page No.
	<b>Introduction</b>	
1	Assembly Constituency - (Vidhan Sabha) at a Glance   Features of Assembly as per Delimitation Commission of India (2008)	1-2
	<b>Location and Political Maps</b>	
2	Location Map   Boundaries of Assembly Constituency - (Vidhan Sabha) in District   Boundaries of Assembly Constituency under Parliamentary Constituency - (Lok Sabha)   Village-wise Winner Parties- 2019-PE, 2018-AE, 2014-PE, 2014-AE, 2009-PE and 2009-AE	3-11
	<b>Administrative Setup (2011)</b>	
3	District   Sub-district   Towns   Villages   Inhabited Villages   Uninhabited Villages   Village Panchayat   Intermediate Panchayat	12-16
	<b>Demographics (2011)</b>	
4	Population   Households   Rural/Urban Population   Villages by Population Size   Sex Ratio (Total & 0-6 Years)   Religious Population   Social Population   Literacy Rate	17-18
	<b>Electoral Features</b>	
5	Important Dates of Last Elections Held   Electors by Gender   Service Electors   Voters   Voters Turnout   Polling Stations & Average Number of Electors per Polling Station   Electors by Age Group   Present Elected Representatives	19-24
	<b>Historical Summary Election Results</b>	
6	Vote Share of Major Parties   Winning Margin (Number & Percentage)   Polarity of Parties   Summary Result of Assembly Segment of Parliamentary Election 2019, 2014 and 2009   Summary Result of Assembly Elections 2018, 2014 and 2009	25-34
	<b>Polling Station Level Election Results</b>	
7	Name and Number of Polling Station 2019-PE, 2018-AE, 2014-PE, 2014-AE, 2009-PE and 2009-AE   Polling Station-wise Electors, Voters & Voters Turnout 2019-PE, 2018-AE, 2014-PE, 2014-AE, 2009-PE and 2009-AE   Polling Station wise Elections Results 2019-PE, 2018-AE, 2014-PE, 2014-AE, 2009-PE and 2009-AE	35-160
	<b>Share of Assembly Constituency</b>	
8	Share of Assembly Constituency - (Vidhan Sabha) in State, District and Parliamentary Constituency - (Lok Sabha)	161
	<b>Socio-Economic Amenities (2011)</b>	
9	Access to Administrative Units   Agricultural, Manufacturing and Industrial Commodities   Demographic Indicators   Education   Health & Manpower   Drinking Water Supply   Sanitation   Entertainment and Recreations Infrastructure   Power   Food Allocation Distribution and Marketing of Agriculture Commodities Infrastructure   Transport and Road Infrastructure   Communication   Banking and Financial Services   Land Use   Irrigation Source	163-177
10	<b>Abbreviation &amp; Sources</b>	178-179
11	<b>Disclaimer</b>	180

## Location & Political Map



## Administrative Setup

### List of Village Panchayat & Intermediate Panchayat (Block) Name - 2011

Village Name	Village Panchayat Name	Intermediate Panchayat Name
Ammapalem	Ammapalem	Konijerla
Arikayalapadu	Arikayalapadu	Enkuru
Astnagurthy	Astnagurthy	Wyra
Bajumallaigudem	Bajumallaigudem	Singareni
Brahmanapalle (A.G)	Somavaram	Wyra
Burda Raghavapuram	Burda Raghavapuram, Rajlingala	Enkuru
Dachapuram	Dachapuram	Wyra
Duddepudi	Duddepudi	Konijerla
Enkuru	Enkuru	Enkuru
Gannavaram	Gannavaram	Wyra
Garikapadu	Garikapadu	Wyra
Gollanapadu	Gollanapadu	Wyra
Gollapudi	Gollapudi	Wyra
Goparam	Goparam	Konijerla
Gopathi	Chinnagopathi And Gopathi	Konijerla
Gubbagurthy	Salebanjara, Teegalabanzar, Gubbagurthy, Uppalachalaka	Konijerla
Gundepudi	Gundepudi	Julurpad
Gundrathimadugu	Gundrathimadugu,	Konijerla
Jannaram	Jannaram	Enkuru
Julurpad	Julurpad	Julurpad
Kacharam Haveli	Konda Vanamala	Konijerla
Kakarla	Kakarla, Anantharam	Julurpad
Kamalapuram	Kamalapuram	Singareni
Karepalle (Gate)	Gate Karepalle, Dubba Thanda	Singareni
Karivarigudem	Karivarigudem, Kommugudem	Julurpad
Kesupalle	Kesupalle	Enkuru
Khanapuram	Khanapuram	Wyra
Komatlagudem	Komatlagudem & Gidderu	Singareni
Konda Kodima	Konda Kodima	Wyra

Contd....

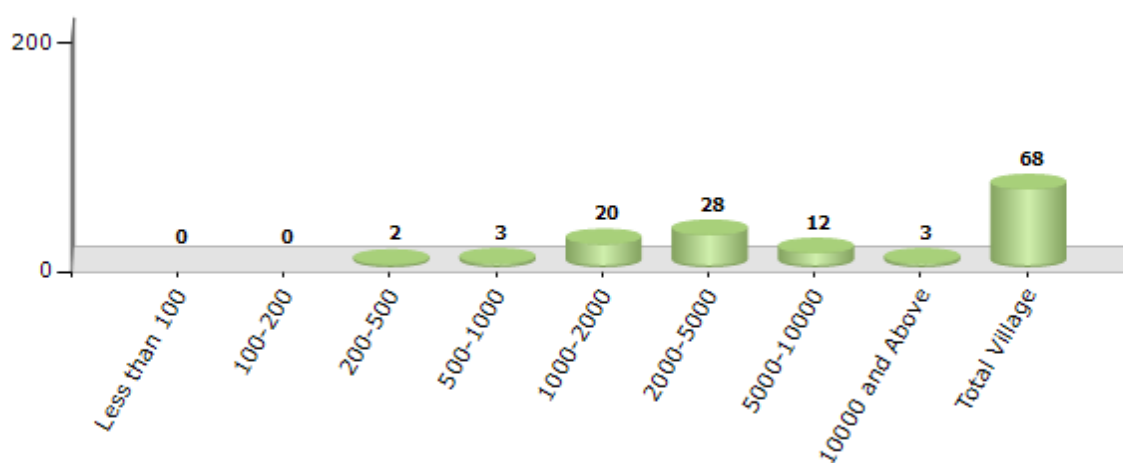


## Demographics

### Number of Villages by Population Size - 2011

Less than 100	100-200	200-500	500-1000	1000-2000	2000-5000	5000-10000	10000 and Above	Total Village
0	0	2	3	20	28	12	3	68

Number of Villages by Population Size - 2011



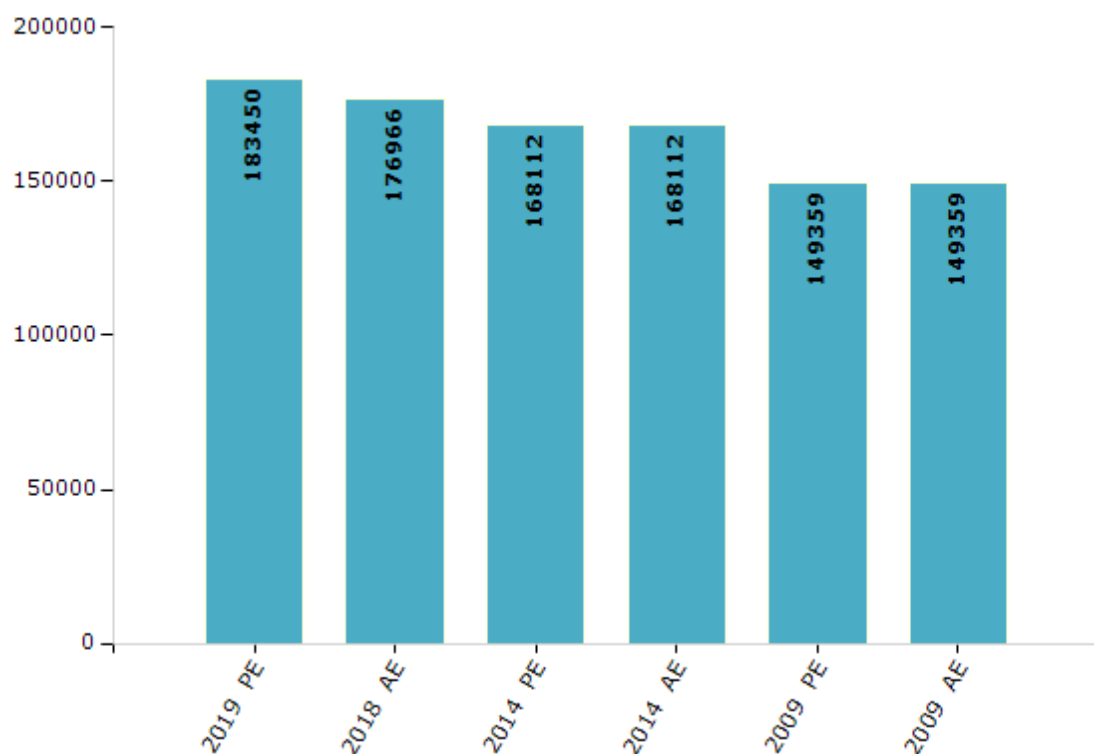
## Electoral Features

### Electors by Male & Female

Year	Male	Female	Others	Total
2019 PE	90442	93004	4	183450
2018 AE	87767	89193	6	176966
2014 PE	83440	84672	0	168112
2014 AE	83440	84672	0	168112
2009 PE	74188	75171	-	149359
2009 AE	74188	75171	-	149359
2004 PE	-	-	-	-
2004 AE	-	-	-	-
1999 PE	-	-	-	-
1999 AE	-	-	-	-

Year	Male	Female	Others	Total
1994 AE	-	-	-	-
1989 AE	-	-	-	-
1985 AE	-	-	-	-
1983 AE	-	-	-	-
1978 AE	-	-	-	-
1972 AE	-	-	-	-
1967 AE	-	-	-	-
1962 AE	-	-	-	-
1957 AE	-	-	-	-
1955 AE	-	-	-	-

Number of Electors



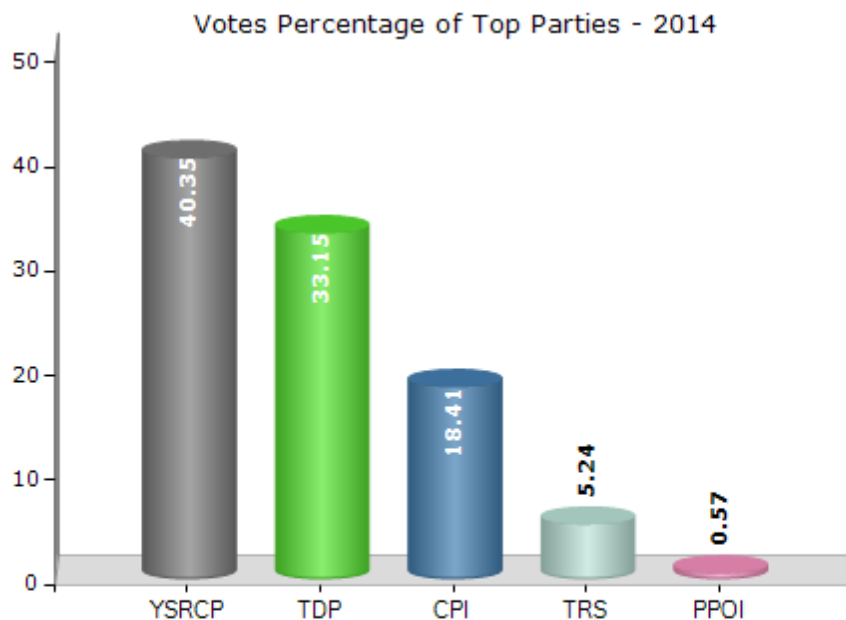
**Note :** AE : Assembly Election, PE : Assembly Segment of Parliamentary Election



## Historical Summary Election Results

### Summary Result of Assembly Election - 2014

Candidate Name	Party	Votes	Votes %
Banoth Madan Lal	YSRCP	59318	40.35
Banoth Balaji	TDP	48735	33.15
Dr.Narayana Moodu	CPI	27071	18.41
Dr.Banoth Chandravathi	TRS	7704	5.24
Bhukya Bhudesh	PPOI	845	0.57
Banoth Venkatiya	BSP	781	0.53
Bachala Laxmaiah	IND	562	0.38
Duggirala Srinivasa Rao	IND	413	0.28
Tejavath Narasimha Rao	IND	387	0.26
Vasam Ramakrishna Dora	JaSPa	283	0.19
	NOTA	912	0.62



## Polling Station Level Election Results

### Number and Name of Polling Stations (PS) (2018 AE)

Number of Polling Stations	Name of Polling Stations	Number of Polling Stations	Name of Polling Stations
1	Mandal Parishath Upper Primary School,Kotha Kamalapuram	22	Zilla Parishath High School, Karepalli,Singareni
2	Mandal Parishad Primary School,Pathakamalapuram,Patha Kamalapuram	23	Zilla Parishath High School, Karepalli,Singareni
3	Zilla Parishath High School,Vishwanadhapalli	24	Zilla Parishath High School, Karepalli,Singareni
4	Zilla Parishath High School,Vishwanadhapalli	25	Zilla Parishath High School, Karepalli,Singareni
5	Mandal Parishad Primary School, Ramalingampally,Karepally X-Road, Ramalingampalli	26	Mandal Parishath Upper Primary School,Polampalligate H/O Usirikayalapalli
6	Mandal Parishad Primary School,Bajyathanda	27	Mandal Parishath Upper Primary School,Polampalligate H/O Usirikayalapalli
7	Mandal Parishath Primary School,Gate Karepalli	28	Mandal Parishath Upper Primary School,Usirikayalapalli
8	Mandal Parishath Primary School,Gate Karepalli	29	Mandal Parishath Upper Primary School,Usirikayalapalli
9	Mandal Parishath Primary School,Regulagudem H/O Gate Karepalli	30	Mandal Parishath Center Upper Primary School,Peddathanda H/O Usirikayalapalli
10	Tribal Welfare Ashram School, Mekalatanda,Mekalathanda	31	Mandal Parishath Center Upper Primary School,Peddathanda H/O Usirikayalapalli
11	Mandal Parishath Upper Primary School,Madharam	32	Mandal Parishath Center Upper Primary School,Peddathanda H/O Usirikayalapalli
12	Grama Panchayat Office Building,Madharam	33	Anganwadi School Building , Pedda Thanda,Peddathanda
13	Mandal Parishath Upper Primary School,Madharam	34	Mandal Parishath Upper Primary School,Sitharampuram H/O Usirikayalapalli
14	Mandal Parishath Upper Primary School,Gumpellagudem H/O Madaram	35	Mandal Parishath Primary School,Chinnamadampalli H/O Usirikayalapalli
15	Mandala Parishath Primary School,Govinduthanda	36	Gram Panchayath Office,Sitharampuram H/O Usirikayalapalli
16	Zilla Parishath High School, Perupalli,Perupalli	37	Mandal Parishath Upper Primary School,Thodidalagudem H/O Usirikayalapalli
17	Zilla Parishath High School, Perupalli,Perupalli	38	Mandal Parishath Primary School,Tekulagudem H/O Usirikayalapalli
18	Gram Panchayath Office,Perupalli	39	Mandal Parishath Primary School,Giddavarigudem H/O Komatlagudem
19	Mandal Parishath Upper Primary School,Surya Thanda H/O Perupalli	40	Zilla Parishath High School,Gandhinagr H/O Komatlagudem
20	Mandal Parishath Upper Primary School,Surya Thanda H/O Perupalli	41	Mandal Parishath Primary School,Gadepadu H/O Komatlagudem
21	Zilla Parishath High School, Karepalli,Singareni	42	Zilla Parishath High School,Manikyaram

Contd....

## Polling Station Level Election Results

### Polling Station-wise Votes Secured by Overall Top Five Parties in Wyra Assembly in Assembly Election (AE) under Khammam Parliamentary Constituency in Telangana (2018)

Number of Polling Station	Winner - Lavudya Ramulu (IND)	Runner-up - Banoth Madan Lal (TRS)	3rd - Banoth Vijaya (CPI)	4th - Bhukya Veerabhadram (CPM)	5th - Varsa Ramulu (IND)	NOTA	Other	Total Votes Secured
36	168	454	137	15	38	23	30	865
37	201	317	140	29	14	13	59	773
38	60	63	63	236	15	13	25	475
39	408	369	73	26	14	17	51	958
40	302	366	229	39	26	16	40	1018
41	196	181	307	248	9	15	43	999
42	245	172	427	174	14	12	35	1079
43	102	101	176	115	5	6	27	532
44	134	58	82	112	6	3	16	411
45	133	426	138	31	15	12	25	780
46	187	228	91	17	8	10	28	569
47	166	236	106	34	8	9	21	580
48	214	261	236	194	7	15	34	961
49	88	250	50	134	7	2	8	539
50	79	179	272	107	9	6	16	668
51	141	168	177	189	17	19	31	742
52	312	328	133	34	11	12	14	844
53	332	379	104	23	24	21	43	926
54	335	322	57	13	8	7	15	757
55	258	426	63	59	21	0	43	870
56	531	246	27	21	22	23	56	926
57	283	263	67	19	23	17	50	722
58	270	317	59	35	24	9	43	757
59	373	198	92	13	14	22	17	729
60	178	191	106	21	5	12	21	534
61	314	176	112	48	8	4	20	682
62	281	123	82	52	12	1	18	569
63	367	100	69	22	10	7	21	596
64	369	332	165	43	8	3	14	934
65	315	272	84	14	17	14	24	740
66	393	338	113	19	26	23	38	950
67	179	99	123	7	8	6	14	436
68	245	128	229	22	11	3	25	663
69	338	217	28	8	11	15	16	633
70	230	194	42	9	15	15	26	531

Contd....

## Polling Station Level Election Results

**Winner, Runner-up and 3rd Party Position & Winning Margin According to Polling Stations in Wyra Assembly in Assembly Election (AE) under Khammam Parliamentary Constituency in Telangana (2018)**

Polling Station Number	Winner Party	Winner Votes (%)	Runner-up Party	Runner-up Votes (%)	Winning Margin Votes (%)	Third Party	Third Party Votes (%)	Other Votes (%)
71	IND (LR)	284 (44.94)	TRS	165 (26.11)	119 (18.83)	CPI	114 (18.04)	69 (10.92)
72	IND (LR)	244 (46.39)	TRS	150 (28.52)	94 (17.87)	CPI	51 (9.7)	81 (15.4)
73	TRS	328 (34.42)	CPI	282 (29.59)	46 (4.83)	IND (LR)	168 (17.63)	175 (18.36)
74	TRS	401 (41.86)	CPI	263 (27.45)	138 (14.41)	IND (LR)	165 (17.22)	129 (13.47)
75	IND (LR)	291 (34.07)	TRS	230 (26.93)	61 (7.14)	CPI	162 (18.97)	171 (20.02)
76	TRS	178 (41.88)	IND (LR)	117 (27.53)	61 (14.35)	CPM	72 (16.94)	58 (13.65)
77	TRS	73 (51.41)	IND (LR)	33 (23.24)	40 (28.17)	CPI	13 (9.15)	23 (16.2)
78	IND (LR)	333 (43.99)	TRS	291 (38.44)	42 (5.55)	CPI	90 (11.89)	43 (5.68)
79	TRS	385 (42.12)	IND (LR)	375 (41.03)	10 (1.09)	CPI	90 (9.85)	64 (7)
80	TRS	492 (61.89)	IND (LR)	170 (21.38)	322 (40.51)	CPM	46 (5.79)	87 (10.94)
81	IND (LR)	302 (42.12)	TRS	264 (36.82)	38 (5.3)	CPI	100 (13.95)	51 (7.11)
82	TRS	300 (41.1)	IND (LR)	270 (36.99)	30 (4.11)	CPI	110 (15.07)	50 (6.85)
83	IND (LR)	233 (44.13)	TRS	165 (31.25)	68 (12.88)	CPI	77 (14.58)	53 (10.04)
84	IND (LR)	363 (43.79)	CPI	243 (29.31)	120 (14.48)	TRS	147 (17.73)	76 (9.17)
85	TRS	232 (38.28)	IND (LR)	177 (29.21)	55 (9.07)	CPI	120 (19.8)	77 (12.71)
86	TRS	256 (31.64)	CPI	228 (28.18)	28 (3.46)	IND (LR)	225 (27.81)	100 (12.36)
87	IND (LR)	170 (36.88)	CPI	141 (30.59)	29 (6.29)	TRS	101 (21.91)	49 (10.63)
88	IND (LR)	543 (50.28)	TRS	419 (38.8)	124 (11.48)	CPI	38 (3.52)	80 (7.41)
89	CPI	247 (41.72)	CPM	120 (20.27)	127 (21.45)	IND (LR)	103 (17.4)	122 (20.61)
90	IND (LR)	310 (32.87)	TRS	241 (25.56)	69 (7.31)	CPM	174 (18.45)	218 (23.12)
91	IND (LR)	118 (27.31)	TRS	117 (27.08)	1 (0.23)	CPI	89 (20.6)	108 (25)
92	IND (LR)	281 (37.72)	CPI	225 (30.2)	56 (7.52)	TRS	166 (22.28)	73 (9.8)
93	IND (LR)	484 (47.83)	TRS	273 (26.98)	211 (20.85)	CPI	164 (16.21)	91 (8.99)
94	IND (LR)	403 (48.5)	TRS	176 (21.18)	227 (27.32)	CPI	165 (19.86)	87 (10.47)
95	IND (LR)	691 (68.82)	TRS	218 (21.71)	473 (47.11)	CPI	35 (3.49)	60 (5.98)
96	IND (LR)	247 (43.33)	TRS	177 (31.05)	70 (12.28)	CPI	85 (14.91)	61 (10.7)
97	IND (LR)	300 (30.55)	TRS	296 (30.14)	4 (0.41)	CPI	285 (29.02)	101 (10.29)
98	IND (LR)	339 (36.45)	CPI	231 (24.84)	108 (11.61)	TRS	222 (23.87)	138 (14.84)
99	IND (LR)	244 (36.04)	CPI	240 (35.45)	4 (0.59)	TRS	137 (20.24)	56 (8.27)
100	IND (LR)	484 (48.99)	TRS	242 (24.49)	242 (24.5)	CPI	141 (14.27)	121 (12.25)
101	TRS	231 (34.68)	IND (LR)	219 (32.88)	12 (1.8)	CPI	92 (13.81)	124 (18.62)
102	CPI	359 (42.19)	TRS	239 (28.08)	120 (14.11)	IND (LR)	139 (16.33)	114 (13.4)
103	CPI	322 (36.93)	TRS	210 (24.08)	112 (12.85)	IND (LR)	199 (22.82)	141 (16.17)
104	CPI	162 (27.32)	IND (LR)	157 (26.48)	5 (0.84)	TRS	143 (24.11)	131 (22.09)
105	IND (LR)	155 (36.38)	CPI	112 (26.29)	43 (10.09)	TRS	110 (25.82)	49 (11.5)

Contd....

## Socio-Economic Amenities - Rural

### Access to Education Facilities

Particulars	Number of Villages (% of Population)				
	Available	Not Available	If Not Available (Distance of Nearest Facility)		
			A	B	C
Govt. Primary School	68 (100)	0 (0)	0 (0)	0 (0)	0 (0)
Private Primary School	21 (54)	47 (46)	0 (0)	0 (0)	0 (0)
Govt. Middle School	61 (95)	7 (5)	5 (3)	1 (1)	0 (0)
Private Middle School	12 (30)	56 (70)	0 (0)	0 (0)	0 (0)
Govt. Secondary School	33 (67)	35 (33)	17 (13)	11 (9)	1 (0)
Private Secondary School	10 (31)	58 (69)	1 (1)	1 (0)	0 (0)
Govt. Senior Secondary School	5 (16)	63 (84)	5 (7)	20 (24)	25 (26)
Private Senior Secondary School	7 (23)	61 (77)	1 (5)	5 (7)	2 (3)
Govt. Arts and Science Degree College	0 (0)	68 (100)	0 (0)	3 (9)	34 (50)
Private Arts and Science Degree College	3 (11)	65 (89)	0 (0)	9 (10)	19 (20)
Govt. Engineering College	0 (0)	68 (100)	0 (0)	0 (0)	0 (0)
Private Engineering College	3 (5)	65 (95)	2 (2)	15 (36)	48 (57)
Govt. Medicine College	0 (0)	68 (100)	0 (0)	0 (0)	0 (0)
Private Medicine College	0 (0)	68 (100)	1 (1)	1 (2)	66 (97)
Govt. Management Institute	0 (0)	68 (100)	0 (0)	0 (0)	0 (0)
Private Management Institute	2 (3)	66 (97)	2 (3)	7 (10)	57 (85)
Govt. Polytechnic	0 (0)	68 (100)	0 (0)	0 (0)	41 (61)
Private Polytechnic	0 (0)	68 (100)	0 (0)	0 (0)	27 (39)
Govt. Vocational Training School/ITI	2 (9)	66 (91)	3 (6)	16 (17)	13 (11)
Private Vocational Training School/ITI	7 (16)	61 (84)	2 (4)	17 (30)	8 (6)
Govt. Non Formal Training Centre	1 (3)	67 (97)	0 (0)	2 (8)	62 (83)
Private Non Formal Training Centre	3 (6)	65 (94)	0 (0)	0 (0)	0 (0)
Govt. School For Disabled	0 (0)	68 (100)	0 (0)	1 (4)	67 (96)
Private School For Disabled	0 (0)	68 (100)	0 (0)	0 (0)	0 (0)
Government Others	0 (0)	68 (100)	0 (0)	0 (0)	0 (0)
Private Others	0 (0)	68 (100)	0 (0)	0 (0)	0 (0)

Note : Distance A : Less than 5 km; B : Between 5-10 km; C : 10+ km.; Source : Data Analysis is based on 2011 Census.

## DISCLAIMER

The Terms of Use and Disclaimer of Datanet India Private Limited (hereinafter referred to as "Datanet") for use of this analysis report of **Wyra Assembly Constituency (Wyra Vidhan Sabha)** :-

1. **Assembly Factbook™** is a Registered Trade Mark owned by Datanet.
2. All the maps are sketched and graphical representation only and have not been drawn to the scale and also not to represent the actual geographical area or boundary of the unit.
3. The data for the aforesaid analysis is based on authentic sources and has been culled from the various publications of Census, CSO and NSSO for district and block level data, various central and state government departments, Central & State Elections Commissions and the concerned Returning Officers' releases, Electoral Rolls, Election results and allied publications, internal assessment, surveys, estimates and analysis. Therefore, certain adjustment of data at micro level may have been done to arrive closer to the macro data.
4. Data have been provided on an "As Is" and "As AVAILABLE" basis
5. The colours shown in the maps or diagram and charts of a particular party, alliance or AC are indicative and do not represent them.
6. This publication which includes maps, sheets, graphs and data would be the property under copyright of Datanet only. The user may use these for its internal study, analysis and research purposes. It's public display, re-selling or any commercial uses by the user are not allowed.
7. Datanet has taken due care and caution in compilation and processing of data and allied information, but does not guarantee the accuracy, adequacy or completeness of any information/analysis and will be not responsible for any errors or omissions or for the results obtained from the use of such information/analysis.
8. All the contents for the publication have been culled from various authentic sources and Datanet reasonably believes such sources to be reliable, but does not make any representations, express or implied as to the accuracy or fitness of use of such information. The information or contents of the information/analysis do not constitute advice and should not be relied upon in making (or refraining from making) any decision. Any reliance placed upon the information provided by Datanet is the sole responsibility and strictly at the user's risk.
9. In no event will Datanet be liable for any damages (including, without limitation, damages for loss of business projects, or loss of profits) arising in contract, tort or otherwise from the use of or inability to use any of its contents, or from any action taken (or refrained from being taken) as a result of using the analysis or any of its contents. Datanet its directors, owners, editors, officials, employees, distributor and agents or any associate will not be liable for any errors in the information contained or any consequences arising from the use of the contents of the provided information/analysis.
10. If any provision of these terms and conditions is held invalid or illegal or unenforceable for any reason by any court of competent jurisdiction, such provision shall be severed and the remainder of provisions of the terms and conditions shall continue in full force and effect as if the Term of Use had been executed with the invalid, illegal or unenforceable provision eliminated.
11. If there are any discrepancies in the information provided, please bring it to attention of Datanet for suitable rectification measures.

**Buy Online This Complete Book At**  
**Datanet India eBooks Store**

[www.indiastatpublications.com](http://www.indiastatpublications.com)

or go directly at

[http://www.indiastatpublications.com/  
Assembly\\_factbook/Telangana/Khammam/ Wyra](http://www.indiastatpublications.com/Assembly_factbook/Telangana/Khammam/Wyra)



 **indiastat**elections

ISBN : 978-93-5293-148-4

