



Telangana

# Assembly Factbook™

Bhadrachalam Assembly Constituency



Key Electoral Data of Bhadrachalam  
Assembly Constituency (Vidhan Sabha)

Telangana

# **Assembly Factbook™**

Bhadrachalam Assembly Constituency



Bhadrachalam Vidhan Sabha

**Editor & Director**

Dr. R.K. Thukral

**Research Editor**

Dr. Shafeeq Rahman

**Compiled, Researched and Published by  
Datanet India Pvt. Ltd.**

D-100, 1st Floor,

Okhla Industrial Area, Phase-I,

New Delhi- 110020.

Ph.: 91-11- 43580781-84

Email : support@indiastatpublications.com

Website : www.indiastatelections.com

**Online Book Store :**

www.indiastatpublications.com

**Report No. :** AFB/TS-119-0125

**ISBN :** 978-93-6219-378-0

**First Edition :** January, 2018

**Eighth Updated Edition :** January, 2025

**Price :** Rs.11500/-

US\$ 310

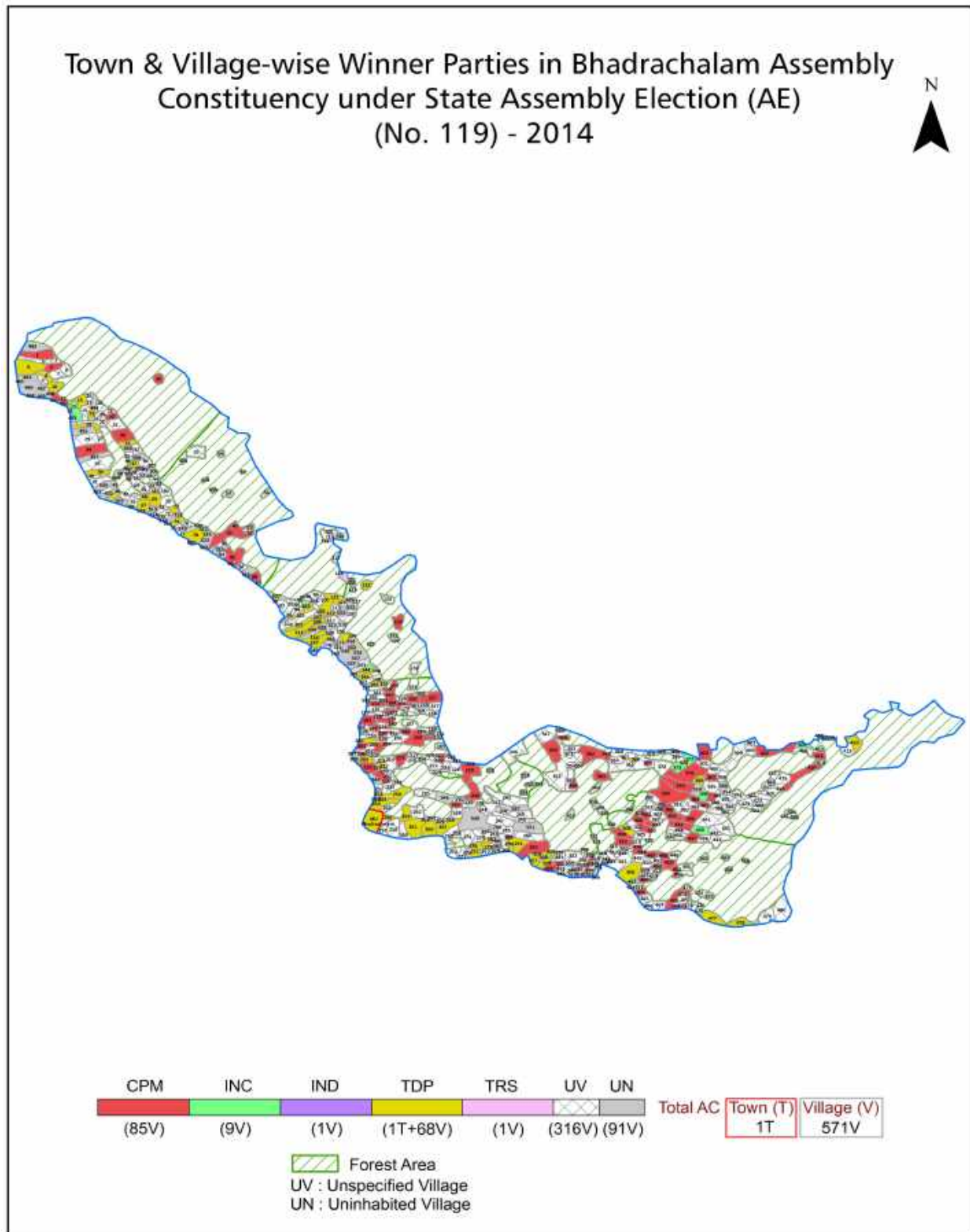
**© Datanet India Pvt. Ltd.**

All rights reserved. No part of this book may be reproduced, stored in a retrieval system or transmitted in any form or by any means, mechanical photocopying, photographing, scanning, recording or otherwise without the prior written permission of the publisher. Please refer to Disclaimer at page no. 226 for the use of this publication.

Printed in India

No.	Particulars	Page No.
	<b>Introduction</b>	
1	Assembly Constituency - (Vidhan Sabha) at a Glance   Features of Assembly as per Delimitation Commission of India (2008)	1-2
	<b>Location and Political Maps</b>	
2	Location Map   Boundaries of Assembly Constituency - (Vidhan Sabha) in District   Boundaries of Assembly Constituency under Parliamentary Constituency - (Lok Sabha)   Town & Village-wise Winner Parties- 2024-PE, 2023-AE, 2019-PE, 2018-AE, 2014-PE, 2014-AE, 2009-PE and 2009-AE	3-11
	<b>Administrative Setup (2011)</b>	
3	District   Sub-district   Towns   Villages   Inhabited Villages   Uninhabited Villages   Village Panchayat   Intermediate Panchayat	12-36
	<b>Demographics (2011)</b>	
4	Population   Households   Rural/Urban Population   Towns and Villages by Population Size   Sex Ratio (Total & 0-6 Years)   Religious Population   Social Population   Literacy Rate	37-38
	<b>Electoral Features</b>	
5	Important Dates of Last Elections Held   Electors by Gender   Service Electors   Voters   Voters Turnout   Polling Stations & Average Number of Electors per Polling Station   Electors by Age Group   Present Elected Representatives	39-44
	<b>Historical Summary Election Results</b>	
6	Vote Share of Major Parties   Winning Margin (Number & Percentage)   Polarity of Parties   Summary Result of Assembly Segment of Parliamentary Election 2024, 2019, 2014, 2009, 2004 and 1999   Summary Result of Assembly Elections 2023, 2018, 2014, 2009, 2004, 1999, 1994, 1989, 1985, 1983, 1978, 1972, 1967, 1962 and 1955	45-67
	<b>Polling Station Level Election Results</b>	
7	Name and Number of Polling Station 2024-PE, 2023-AE, 2019-PE, 2018-AE, 2014-PE, 2014-AE, 2009-PE and 2009-AE   Polling Station-wise Electors, Voters & Voters Turnout 2024-PE, 2023-AE, 2019-PE, 2018-AE, 2014-PE, 2014-AE, 2009-PE and 2009-AE   Polling Station wise Elections Results 2024-PE, 2023-AE, 2019-PE, 2018-AE, 2014-PE, 2014-AE, 2009-PE and 2009-AE	68-206
	<b>Share of Assembly Constituency</b>	
8	Share of Assembly Constituency - (Vidhan Sabha) in State, District and Parliamentary Constituency - (Lok Sabha)	207
	<b>Socio-Economic Amenities (2011)</b>	
9	Access to Administrative Units   Agricultural, Manufacturing and Industrial Commodities   Demographic Indicators   Education   Health & Manpower   Drinking Water Supply   Sanitation   Entertainment and Recreations Infrastructure   Power   Food Allocation Distribution and Marketing of Agriculture Commodities Infrastructure   Transport and Road Infrastructure   Communication   Banking and Financial Services   Land Use   Irrigation Source	209-223
10	<b>Abbreviation &amp; Sources</b>	224-225
11	<b>Disclaimer</b>	226

## Location & Political Map



## Administrative Setup

### List of Village Panchayat & Intermediate Panchayat (Block) Name - 2011

Village Name	Village Panchayat Name	Intermediate Panchayat Name
Abicherla	Abicherla	Kunavaram
Achuthapuram	Mahadevapuram	Dummugudem
Achuthapuram	Krishnavaram	Bhadrachalam
Adavi Ramavaram	Marayagudem	Dummugudem
Agraharapu Koderu	Agraharapu Koderu	Chintur
Ahmmadalipeta	Pega	Chintur
Alligudem	Pega	Chintur
Alubaka [G]	Alubaka	Venkatapuram
Alubaka [Z]	Alubaka	Venkatapuram
Anjubaka	Anjubaka	Dummugudem
Ankannagudem (Z)	Veerabhadravaram	Venkatapuram
Annavaram	Sriramgiri	Vararamachandrapuram
Arguntapalle (G)	Morumuru	Wazeed
Arlagudem	Arlagudem	Dummugudem
Arlagudem (G)	Chintoor	Wazeed
Arunachalapuram	Morumuru	Wazeed
Ayyavarigudem	Chuchirevula Gudem	Kunavaram
Ayyavaripeta	G.Kothagudem	Bhadrachalam
Balimela	Yedugurallapalle	Chintur
Bandagudem (G)	Marikala	Venkatapuram
Bandarugudem	Turubaka	Dummugudem
Bandigumpu	-	Bhadrachalam
Bandirevu	Viswapuram	Bhadrachalam
Barlagudem (G)	Barlagudem	Venkatapuram
Barlagudem (Z)	Barlagudem	Venkatapuram
Bathinapalle	Pedamidisileru	Cherla
Bhagavanpuram	Peddarukur	Kunavaram
Bheemavaram	Marayagudem	Dummugudem
Bhimavaram	Jediguppa	Vararamachandrapuram

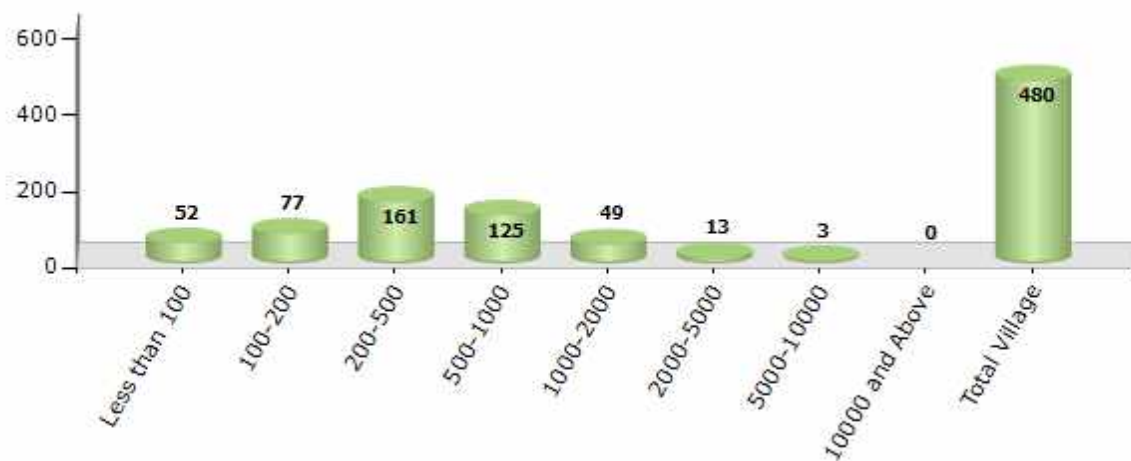
Contd....

## Demographics

### Number of Villages by Population Size - 2011

Less than 100	100-200	200-500	500-1000	1000-2000	2000-5000	5000-10000	10000 and Above	Total Village
52	77	161	125	49	13	3	0	480

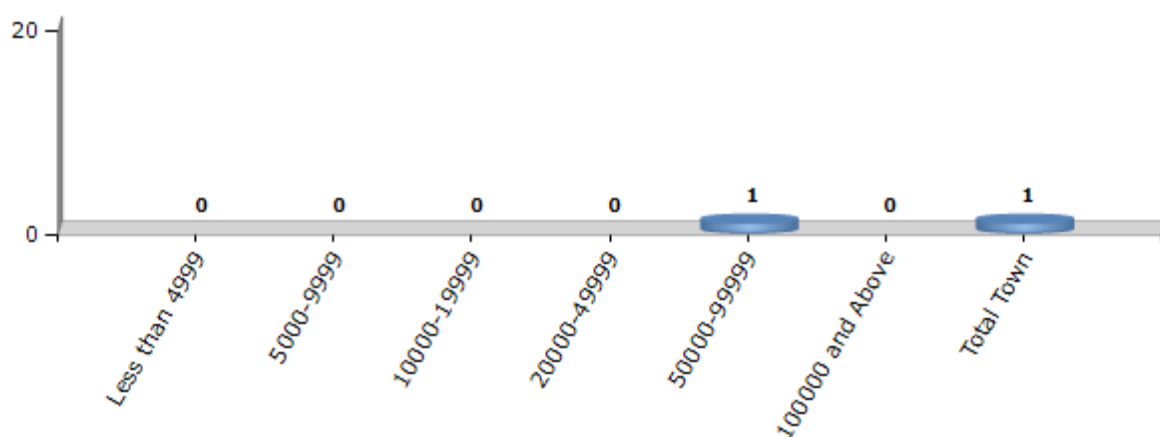
Number of Villages by Population Size - 2011



### Number of Towns by Population Size - 2011

Less than 4999	5000-9999	10000-19999	20000-49999	50000-99999	100000 and Above	Total Town
0	0	0	0	1	0	1

Number of Towns by Population Size - 2011



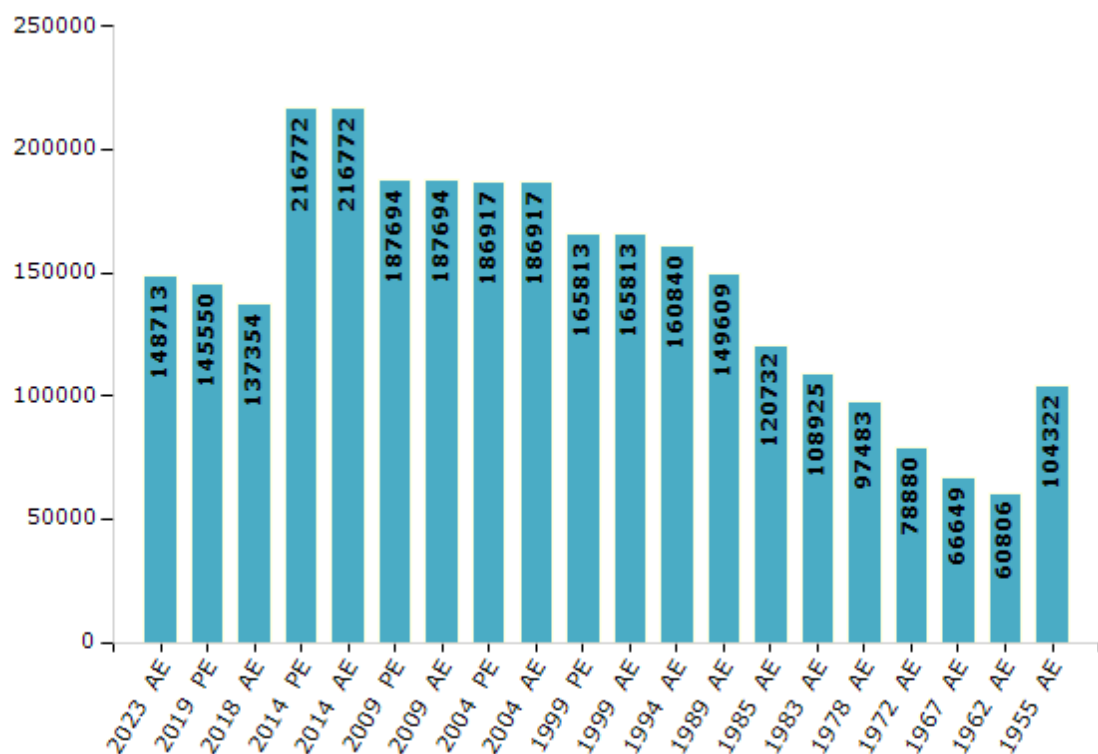
## Electoral Features

### Electors by Male & Female

Year	Male	Female	Others	Total
2023 AE	71487	77222	4	148713
2019 PE	70208	75339	3	145550
2018 AE	66638	70692	24	137354
2014 PE	105563	111197	12	216772
2014 AE	105563	111197	12	216772
2009 PE	91348	96346	-	187694
2009 AE	91348	96346	-	187694
2004 PE	90636	96281	-	186917
2004 AE	90636	96281	-	186917
1999 PE	84741	81072	-	165813
1999 AE	84741	81072	-	165813

Year	Male	Female	Others	Total
1994 AE	78976	81864	-	160840
1989 AE	73952	75657	-	149609
1985 AE	59878	60854	-	120732
1983 AE	54250	54675	-	108925
1978 AE	48355	49128	-	97483
1972 AE	38982	39898	-	78880
1967 AE	-	-	-	66649
1962 AE	-	-	-	60806
1957 AE	-	-	-	-
1955 AE	-	-	-	104322

Number of Electors



**Note :** AE : Assembly Election, PE : Assembly Segment of Parliamentary Election

## Historical Summary Election Results

### Summary Result of Assembly Election - 2014

Candidate Name	Party	Votes	Votes %
Sunnam Rajaiah	CPM	57750	34.78
K.P.R.K. Phaneeswaramma	TDP	55935	33.69
Kunja Satyavathi	INC	22061	13.29
Mane Ramakrishna	TRS	8728	5.26
Venkata Ramana Sunnam	IND	5267	3.17
Kamaraju Irpa	BSP	2152	1.3
Somini Venkata Purushotham	IND	2039	1.23
Payam Venkaiah	IND	1929	1.16
Gondi Venkateswarlu	JaSPa	1642	0.99
Bhukya Parvathi	PPOI	1425	0.86
Marmam Lakshmi Devi	IND	1156	0.7
Kunja Dulaiah	IND	1100	0.66
G.Chandra	IND	903	0.54
Vislavath Swaroopa Ramu	IND	893	0.54
Pandra Hema Sundar	IND	570	0.34
	NOTA	2499	1.5

## Polling Station Level Election Results

### Number and Name of Polling Stations (PS) (2018 AE)

Number of Polling Stations	Name of Polling Stations	Number of Polling Stations	Name of Polling Stations
1	Mandala Parishath Upper Primary School,Krishnapuram	22	Mandal Parishad Upper Primary School,Edjarlapalli,Edjarlapalli
2	Mandal Parishad Primary School, Tekulagudem,Tekulagudem	23	Mandal Parishad Upper Primary School,Edjarlapalli,Edjarlapalli
3	Ashram High School,Peruru	24	Ashram Upper Primary School, Chiruthapalli,Chiruthapalli
4	Mandal Parishad Primary School,Chinagollagudem	25	Mandal Parishad Primary School,Mahithapuram
5	Mandala Parishath Upper Primary School,Chandrupatla	26	Mandal Parishad Primary School, Venkatapuram,Venkatapuram
6	Mandal Parishad Primary School, Kotha Dharmavaram,Kotha Dharmavaram	27	Mandal Parishad Primary School, Venkatapuram,Venkatapuram
7	Mandal Parishad Primary School, Kotha Dharmavaram,Kotha Dharmavaram	28	Mandal Parishad Primary School,Marrigudem
8	Mpups Laxmipuram,Laxmipuram	29	Zpss Venkatapuram,Venkatapuram
9	Mpps Cherukuru,Cherukuru	30	Zpss Venkatapuram,Venkatapuram
10	Mpps Chinturu,Chinturu	31	Ashram High School, Laxminagaram,Laxminagaram
11	Mpps Pedha Gollagudem,Pedhagollagudm	32	Mpps Waadagudem,Waadagudem
12	Mandala Parishad Upper Primary School,Gummadidoddi	33	Mandal Parishad Primary School,Kammarigudem
13	Zpss Wazeedu,Wazeedu	34	Mandal Parishad Primary Shool,Rangarajapuram,Rangarajapuram
14	Zpss Wazeedu,Wazeedu	35	Mandal Parishad Primary Shool,Rangarajapuram,Rangarajapuram
15	Girijana Primary School, Jangalapalli,Janglapalli	36	Mpps Uppedu Veerapuram,Uppedu Veerapuram
16	Mandala Parishath Upper Primary School,Jagannadhapuram	37	Mandal Parishad Primary School,Vara Ramakrishna Puram
17	Girijana Primary School,Kongala	38	Mpps Tekulaboru,Tekulaboru
18	Mandal Parishad Primary School, Arunachalapuram,Arunachalapuram	39	Mpups Pathrapuram,Pathrapuram
19	Mpps Pusuru,Pusuru	40	Mpups Pathrapuram,Pathrapuram
20	Mpps Pragallapalli,Pragallapalli	41	Mpups Veerabhadravaram,Veerabhadravaram
21	Mpps Murumuru,Murumuru	42	Mpups Ramachandrapuram,Ramachandrapuram

Contd....

## Polling Station Level Election Results

### Polling Station-wise Votes Secured by Overall Top Five Parties in Bhadrachalam Assembly in Assembly Election (AE) under Mahabubabad Parliamentary Constituency in Telangana (2018)

Number of Polling Station	Winner - Podem Veeraiah (INC)	Runner-up - Tellam Venkata Rao (TRS)	3rd - Midiyam Babu Rao (CPM)	4th - Pandra Hemasundar (IND)	5th - Kunja Satyavathi (BJP)	NOTA	Other	Total Votes Secured
36	240	386	13	46	11	16	27	739
37	227	248	51	17	6	8	28	585
38	455	218	54	47	12	14	74	874
39	358	153	26	24	14	20	24	619
40	300	142	14	18	11	13	24	522
41	515	247	59	44	14	18	33	930
42	243	193	97	12	7	8	18	578
43	309	137	80	22	9	18	23	598
44	228	151	109	21	9	14	26	558
45	320	142	56	10	4	3	15	550
46	385	195	147	53	25	47	55	907
47	438	213	125	28	13	18	79	914
48	278	177	61	26	14	3	30	589
49	483	165	125	15	36	8	27	859
50	345	358	100	48	3	10	28	892
51	181	252	211	28	10	9	35	726
52	193	66	10	10	7	0	10	296
53	530	168	31	24	13	13	22	801
54	289	172	89	28	22	20	54	674
55	310	145	67	17	9	9	23	580
55A	400	155	117	14	18	10	23	737
56	336	69	26	13	19	7	18	488
57	435	206	44	19	0	14	15	733
58	173	83	27	9	3	3	0	298
59	454	206	40	14	21	8	8	751
60	451	235	35	13	26	10	18	788
61	312	167	99	19	11	6	18	632
62	389	178	70	15	14	14	37	717
63	409	114	27	17	6	8	10	591
64	329	315	124	27	8	6	18	827
65	297	268	100	19	11	10	20	725
66	537	240	47	29	6	15	20	894
67	249	359	30	28	10	2	16	694
68	366	217	11	8	10	4	20	636
69	220	126	127	27	13	8	27	548

Contd....

## Polling Station Level Election Results

**Winner, Runner-up and 3rd Party Position & Winning Margin According to Polling Stations in Bhadrachalam Assembly in Assembly Election (AE) under Mahabubabad Parliamentary Constituency in Telangana (2018)**

Polling Station Number	Winner Party	Winner Votes (%)	Runner-up Party	Runner-up Votes (%)	Winning Margin Votes (%)	Third Party	Third Party Votes (%)	Other Votes (%)
70	INC	480 (51.89)	TRS	268 (28.97)	212 (22.92)	CPM	40 (4.32)	137 (14.81)
71	INC	380 (51.01)	TRS	192 (25.77)	188 (25.24)	CPM	64 (8.59)	109 (14.63)
72	INC	369 (47.55)	TRS	202 (26.03)	167 (21.52)	CPM	70 (9.02)	135 (17.4)
73	INC	281 (37.52)	CPM	137 (18.29)	144 (19.23)	TRS	104 (13.89)	227 (30.31)
74	CPM	352 (59.56)	INC	94 (15.91)	258 (43.65)	TRS	38 (6.43)	107 (18.1)
75	TRS	369 (54.03)	INC	270 (39.53)	99 (14.5)	CPM	11 (1.61)	33 (4.83)
76	INC	174 (34.25)	CPM	150 (29.53)	24 (4.72)	TRS	114 (22.44)	70 (13.78)
77	INC	302 (40.05)	CPM	213 (28.25)	89 (11.8)	TRS	201 (26.66)	38 (5.04)
78	TRS	373 (48.25)	INC	278 (35.96)	95 (12.29)	CPM	70 (9.06)	52 (6.73)
79	INC	278 (34.84)	TRS	216 (27.07)	62 (7.77)	CPM	155 (19.42)	149 (18.67)
80	INC	697 (74.79)	TRS	163 (17.49)	534 (57.3)	CPM	20 (2.15)	52 (5.58)
81	CPM	234 (56.52)	INC	74 (17.87)	160 (38.65)	TRS	18 (4.35)	88 (21.26)
82	INC	206 (36.79)	TRS	188 (33.57)	18 (3.22)	CPM	69 (12.32)	97 (17.32)
83	INC	147 (36.66)	CPM	125 (31.17)	22 (5.49)	TRS	104 (25.94)	25 (6.23)
84	INC	473 (65.15)	CPM	109 (15.01)	364 (50.14)	TRS	71 (9.78)	73 (10.06)
85	TRS	285 (37.7)	INC	245 (32.41)	40 (5.29)	CPM	141 (18.65)	85 (11.24)
86	TRS	308 (35.94)	INC	289 (33.72)	19 (2.22)	CPM	186 (21.7)	74 (8.63)
87	TRS	387 (59.45)	INC	136 (20.89)	251 (38.56)	CPM	79 (12.14)	49 (7.53)
88	TRS	251 (44.66)	CPM	196 (34.88)	55 (9.78)	INC	58 (10.32)	57 (10.14)
89	TRS	377 (43.09)	INC	213 (24.34)	164 (18.75)	CPM	161 (18.4)	124 (14.17)
90	TRS	236 (38.13)	INC	211 (34.09)	25 (4.04)	CPM	71 (11.47)	101 (16.32)
91	TRS	184 (38.41)	CPM	141 (29.44)	43 (8.97)	INC	95 (19.83)	59 (12.32)
92	INC	370 (37.64)	TRS	270 (27.47)	100 (10.17)	IND (PH)	90 (9.16)	253 (25.74)
93	TRS	256 (41.36)	INC	146 (23.59)	110 (17.77)	CPM	138 (22.29)	79 (12.76)
94	CPM	279 (30.86)	INC	239 (26.44)	40 (4.42)	TRS	230 (25.44)	156 (17.26)
95	TRS	247 (46.17)	INC	150 (28.04)	97 (18.13)	CPM	81 (15.14)	57 (10.65)
96	TRS	200 (34.6)	INC	195 (33.74)	5 (0.86)	CPM	148 (25.61)	35 (6.06)
97	CPM	205 (45.96)	INC	136 (30.49)	69 (15.47)	TRS	81 (18.16)	24 (5.38)
98	CPM	177 (34.91)	INC	156 (30.77)	21 (4.14)	TRS	136 (26.82)	38 (7.5)
99	TRS	313 (42.24)	CPM	235 (31.71)	78 (10.53)	INC	91 (12.28)	102 (13.77)
100	TRS	327 (34.42)	INC	284 (29.89)	43 (4.53)	CPM	226 (23.79)	113 (11.89)
101	TRS	246 (35.29)	CPM	204 (29.27)	42 (6.02)	INC	179 (25.68)	68 (9.76)
102	INC	271 (38.12)	TRS	254 (35.72)	17 (2.4)	CPM	150 (21.1)	36 (5.06)
103	TRS	222 (39.29)	IND (PH)	134 (23.72)	88 (15.57)	INC	102 (18.05)	107 (18.94)
104	INC	452 (56.15)	TRS	122 (15.16)	330 (40.99)	IND (PH)	86 (10.68)	145 (18.01)

Contd....

## Socio-Economic Amenities - Rural

### Access to Education Facilities

Particulars	Number of Villages (% of Population)				
	Available	Not Available	If Not Available (Distance of Nearest Facility)		
			A	B	C
Govt. Primary School	207 (98)	21 (2)	14 (1)	5 (0)	2 (0)
Private Primary School	13 (12)	215 (88)	0 (0)	0 (0)	0 (0)
Govt. Middle School	61 (49)	167 (51)	102 (31)	42 (14)	20 (5)
Private Middle School	6 (10)	222 (90)	2 (1)	1 (0)	0 (0)
Govt. Secondary School	28 (29)	200 (71)	76 (31)	93 (33)	31 (7)
Private Secondary School	4 (9)	224 (91)	0 (0)	0 (0)	0 (0)
Govt. Senior Secondary School	5 (7)	223 (93)	29 (11)	69 (30)	84 (31)
Private Senior Secondary School	2 (4)	226 (96)	6 (4)	19 (7)	15 (5)
Govt. Arts and Science Degree College	0 (0)	228 (100)	3 (5)	8 (3)	81 (33)
Private Arts and Science Degree College	5 (6)	223 (94)	18 (9)	52 (21)	61 (23)
Govt. Engineering College	0 (0)	228 (100)	0 (0)	0 (0)	0 (0)
Private Engineering College	0 (0)	228 (100)	0 (0)	3 (3)	225 (97)
Govt. Medicine College	0 (0)	228 (100)	0 (0)	0 (0)	0 (0)
Private Medicine College	0 (0)	228 (100)	0 (0)	0 (0)	228 (100)
Govt. Management Institute	0 (0)	228 (100)	0 (0)	0 (0)	0 (0)
Private Management Institute	0 (0)	228 (100)	0 (0)	0 (0)	228 (100)
Govt. Polytechnic	0 (0)	228 (100)	0 (0)	11 (5)	192 (85)
Private Polytechnic	0 (0)	228 (100)	0 (0)	1 (1)	24 (9)
Govt. Vocational Training School/ITI	1 (1)	227 (99)	13 (7)	30 (11)	40 (16)
Private Vocational Training School/ITI	3 (10)	225 (90)	23 (11)	54 (23)	64 (22)
Govt. Non Formal Training Centre	0 (0)	228 (100)	0 (0)	0 (0)	228 (100)
Private Non Formal Training Centre	0 (0)	228 (100)	0 (0)	0 (0)	0 (0)
Govt. School For Disabled	0 (0)	228 (100)	0 (0)	0 (0)	228 (100)
Private School For Disabled	0 (0)	228 (100)	0 (0)	0 (0)	0 (0)
Government Others	0 (0)	228 (100)	0 (0)	0 (0)	0 (0)
Private Others	0 (0)	228 (100)	0 (0)	0 (0)	0 (0)

Note : Distance A : Less than 5 km; B : Between 5-10 km; C : 10+ km.; Source : Data Analysis is based on 2011 Census.

## DISCLAIMER

The Terms of Use and Disclaimer of Datanet India Private Limited (hereinafter referred to as "Datanet") for use of this analysis report of **Bhadrachalam Assembly Constituency (Bhadrachalam Vidhan Sabha)** :-

1. **Assembly Factbook™** is a Registered Trade Mark owned by Datanet.
2. All the maps are sketched and graphical representation only and have not been drawn to the scale and also not to represent the actual geographical area or boundary of the unit.
3. The data for the aforesaid analysis is based on authentic sources and has been culled from the various publications of Census, CSO and NSSO for district and block level data, various central and state government departments, Central & State Elections Commissions and the concerned Returning Officers' releases, Electoral Rolls, Election results and allied publications, internal assessment, surveys, estimates and analysis. Therefore, certain adjustment of data at micro level may have been done to arrive closer to the macro data.
4. Data have been provided on an "As Is" and "As AVAILABLE" basis
5. The colours shown in the maps or diagram and charts of a particular party, alliance or AC are indicative and do not represent them.
6. This publication which includes maps, sheets, graphs and data would be the property under copyright of Datanet only. The user may use these for its internal study, analysis and research purposes. It's public display, re-selling or any commercial uses by the user are not allowed.
7. Datanet has taken due care and caution in compilation and processing of data and allied information, but does not guarantee the accuracy, adequacy or completeness of any information/analysis and will be not responsible for any errors or omissions or for the results obtained from the use of such information/analysis.
8. All the contents for the publication have been culled from various authentic sources and Datanet reasonably believes such sources to be reliable, but does not make any representations, express or implied as to the accuracy or fitness of use of such information. The information or contents of the information/analysis do not constitute advice and should not be relied upon in making (or refraining from making) any decision. Any reliance placed upon the information provided by Datanet is the sole responsibility and strictly at the user's risk.
9. In no event will Datanet be liable for any damages (including, without limitation, damages for loss of business projects, or loss of profits) arising in contract, tort or otherwise from the use of or inability to use any of its contents, or from any action taken (or refrained from being taken) as a result of using the analysis or any of its contents. Datanet its directors, owners, editors, officials, employees, distributor and agents or any associate will not be liable for any errors in the information contained or any consequences arising from the use of the contents of the provided information/analysis.
10. If any provision of these terms and conditions is held invalid or illegal or unenforceable for any reason by any court of competent jurisdiction, such provision shall be severed and the remainder of provisions of the terms and conditions shall continue in full force and effect as if the Term of Use had been executed with the invalid, illegal or unenforceable provision eliminated.
11. If there are any discrepancies in the information provided, please bring it to attention of Datanet for suitable rectification measures.

**Buy Online This Complete Book At**  
**Datanet India eBooks Store**

[www.indiastatpublications.com](http://www.indiastatpublications.com)

or go directly at

[http://www.indiastatpublications.com/  
Assembly\\_factbook/Telangana/Mahabubabad/ Bhadrachalam](http://www.indiastatpublications.com/Assembly_factbook/Telangana/Mahabubabad/Bhadrachalam)

 **india**stat**elections**

ISBN : 978-93-6219-378-0



9 789362 193780