



Telangana

Assembly Factbook™

Mahabubabad Assembly Constituency



Key Electoral Data of Mahabubabad
Assembly Constituency (Vidhan Sabha)

Telangana

Assembly Factbook™

Mahabubabad Assembly Constituency



Mahabubabad Vidhan Sabha

Editor & Director

Dr. R.K. Thukral

Research Editor

Dr. Shafeeq Rahman

**Compiled, Researched and Published by
Datanet India Pvt. Ltd.**

D-100, 1st Floor,

Okhla Industrial Area, Phase-I,

New Delhi- 110020.

Ph.: 91-11- 43580781-84

Email : support@indiastatpublications.com

Website : www.indiastatelections.com

Online Book Store :

www.indiastatpublications.com

Report No. : AFB/TS-102-0125

ISBN : 978-93-6219-836-5

First Edition : January, 2018

Eighth Updated Edition : January, 2025

Price : Rs.11500/-

US\$ 310

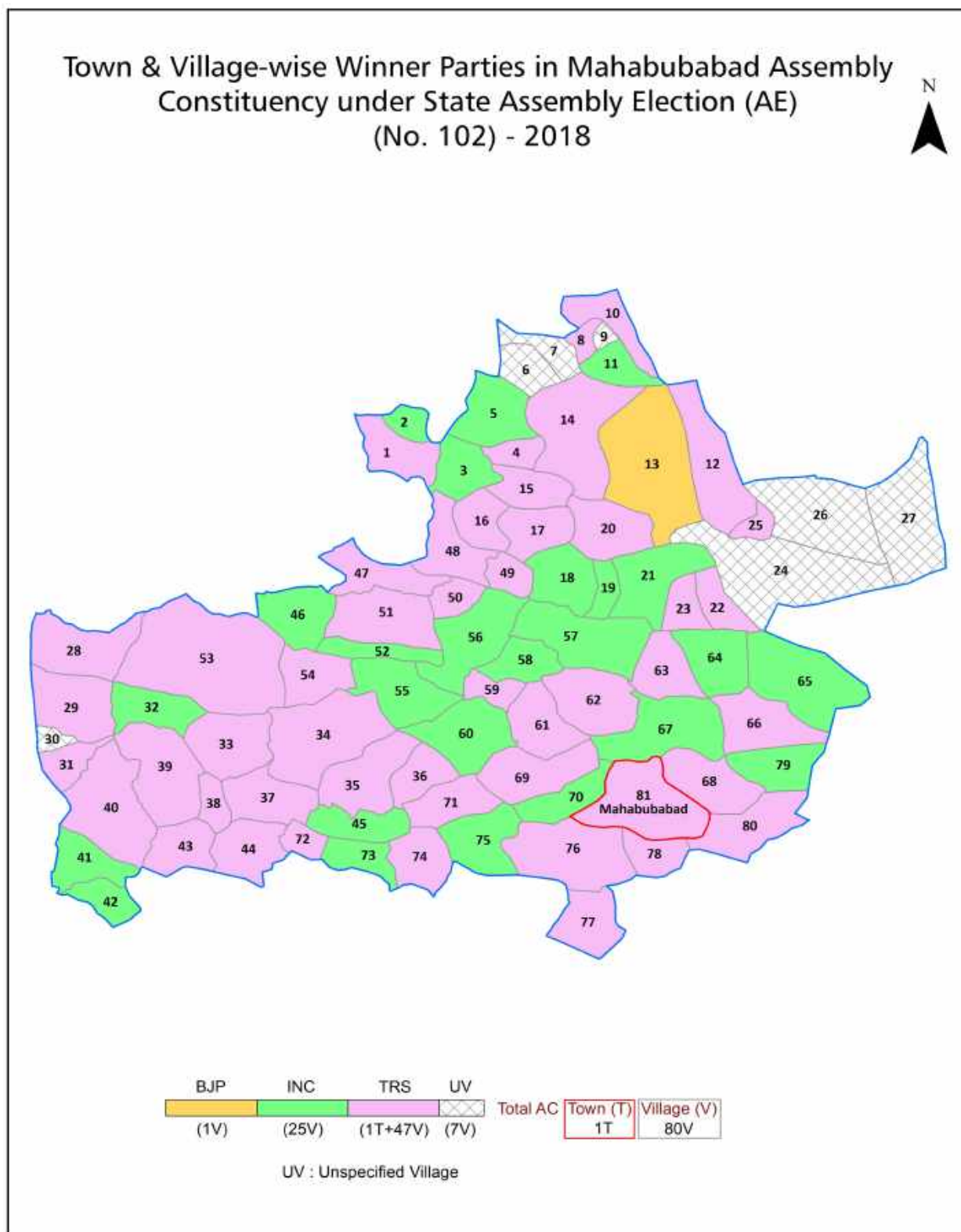
© Datanet India Pvt. Ltd.

All rights reserved. No part of this book may be reproduced, stored in a retrieval system or transmitted in any form or by any means, mechanical photocopying, photographing, scanning, recording or otherwise without the prior written permission of the publisher. Please refer to Disclaimer at page no. 219 for the use of this publication.

Printed in India

No.	Particulars	Page No.
	Introduction	
1	Assembly Constituency - (Vidhan Sabha) at a Glance Features of Assembly as per Delimitation Commission of India (2008)	1-2
	Location and Political Maps	
2	Location Map Boundaries of Assembly Constituency - (Vidhan Sabha) in District Boundaries of Assembly Constituency under Parliamentary Constituency - (Lok Sabha) Town & Village-wise Winner Parties- 2024-PE, 2023-AE, 2019-PE, 2018-AE, 2014-PE, 2014-AE, 2009-PE and 2009-AE	3-11
	Administrative Setup (2011)	
3	District Sub-district Towns Villages Inhabited Villages Uninhabited Villages Village Panchayat Intermediate Panchayat	12-15
	Demographics (2011)	
4	Population Households Rural/Urban Population Towns and Villages by Population Size Sex Ratio (Total & 0-6 Years) Religious Population Social Population Literacy Rate	16-17
	Electoral Features	
5	Important Dates of Last Elections Held Electors by Gender Service Electors Voters Voters Turnout Polling Stations & Average Number of Electors per Polling Station Electors by Age Group Present Elected Representatives	18-23
	Historical Summary Election Results	
6	Vote Share of Major Parties Winning Margin (Number & Percentage) Polarity of Parties Summary Result of Assembly Segment of Parliamentary Election 2024, 2019, 2014, 2009, 2004 and 1999 Summary Result of Assembly Elections 2023, 2018, 2014, 2009, 2004, 1999, 1994, 1989, 1985, 1983, 1978, 1972 and 1967	24-44
	Polling Station Level Election Results	
7	Name and Number of Polling Station 2024-PE, 2023-AE, 2019-PE, 2018-AE, 2014-PE, 2014-AE, 2009-PE and 2009-AE Polling Station-wise Electors, Voters & Voters Turnout 2024-PE, 2023-AE, 2019-PE, 2018-AE, 2014-PE, 2014-AE, 2009-PE and 2009-AE Polling Station wise Elections Results 2024-PE, 2023-AE, 2019-PE, 2018-AE, 2014-PE, 2014-AE, 2009-PE and 2009-AE	45-199
	Share of Assembly Constituency	
8	Share of Assembly Constituency - (Vidhan Sabha) in State, District and Parliamentary Constituency - (Lok Sabha)	200
	Socio-Economic Amenities (2011)	
9	Access to Administrative Units Agricultural, Manufacturing and Industrial Commodities Demographic Indicators Education Health & Manpower Drinking Water Supply Sanitation Entertainment and Recreations Infrastructure Power Food Allocation Distribution and Marketing of Agriculture Commodities Infrastructure Transport and Road Infrastructure Communication Banking and Financial Services Land Use Irrigation Source	202-216
10	Abbreviation & Sources	217-218
11	Disclaimer	219

Location & Political Map



Administrative Setup

List of Village Panchayat & Intermediate Panchayat (Block) Name - 2011

Village Name	Village Panchayat Name	Intermediate Panchayat Name
Adivarampet	Seetanagar	Gudur
Aleru	Aleru	Nellikudur
Ammangal	Ammangal	Mahabubabad
Anantharam	Anantharam	Mahabubabad
Annaram	Annaram	Kesamudram
Apparajpalle	Apparajpalle	Gudur
Arpanapalle	Arpanapalle	Kesamudram
Ayodhyapur	Ayodhyapur	Gudur
Beriwada	Beriwada	Kesamudram
Bethole	Bethole & Rajalipet	Mahabubabad
Bhupathipet	Bhupathipet	Gudur
Boddugonda	Boddugonda	Gudur
Bodlada	Bodlada	Nellikudur
Bollepalle	Bollepalle	Gudur
Brahmanakothapalle	Brahmanakothapalle	Nellikudur
Chengapuram	Chengapuram	Mahabubabad
Chinnamupparam	Chinnamupparam & Narayanapuram	Nellikudur
Chinnanagaram	Chinnanagaram	Nellikudur
Chinnayellapur	Chinnayellapur	Gudur
Damaravancha	Damaravancha	Gudur
Dhadnnasari	Beriwada	Kesamudram
Edulapusapalle	Edulapusapalle	Mahabubabad
Gajulagattu	Gajulagattu	Gudur
Govindapur	Govindapur	Gudur
Gudur	Gudur	Gudur
Gumudur	Mahabubabad	Mahabubabad
Gundenga	Gundenga	Gudur
Intikanne	Intikanne & Venkatagiri	Kesamudram
Inugurthy	Inugurthy	Kesamudram

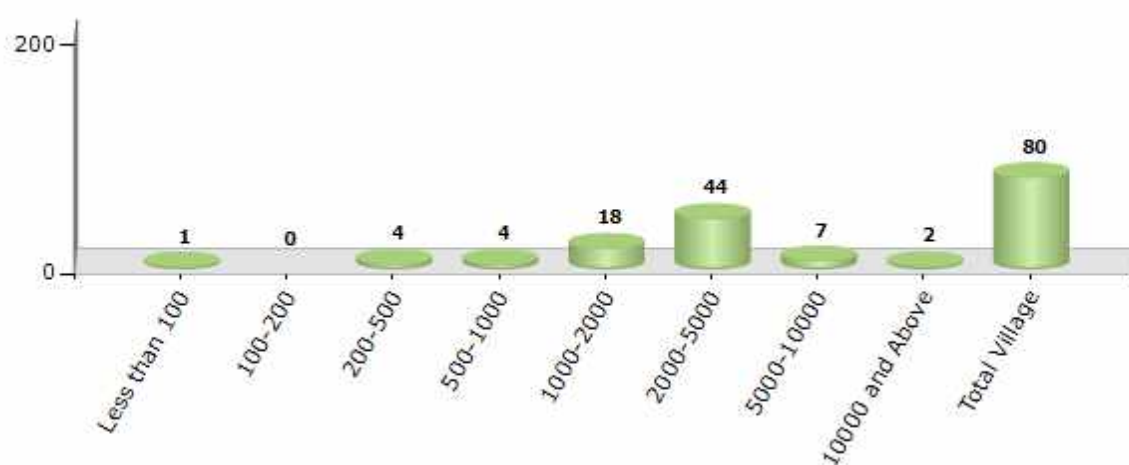
Contd....

Demographics

Number of Villages by Population Size - 2011

Less than 100	100-200	200-500	500-1000	1000-2000	2000-5000	5000-10000	10000 and Above	Total Village
1	0	4	4	18	44	7	2	80

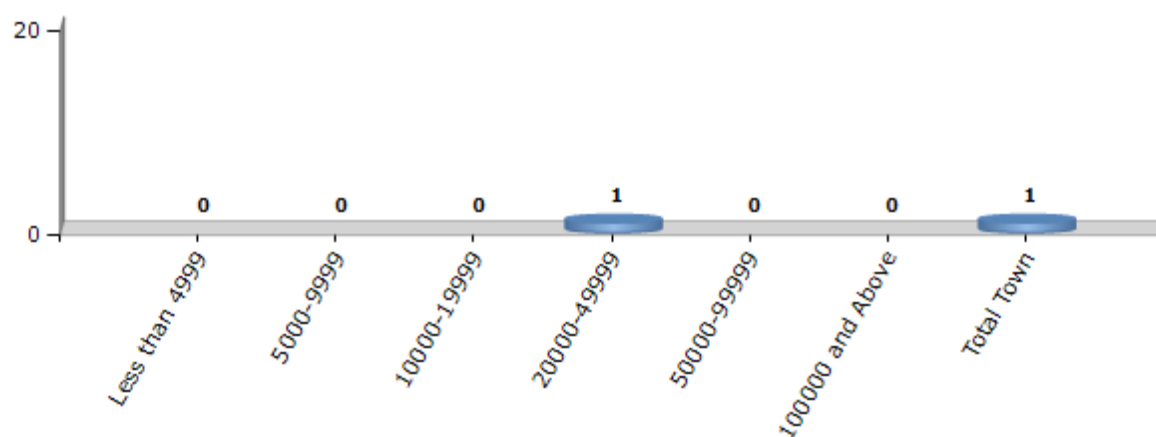
Number of Villages by Population Size - 2011



Number of Towns by Population Size - 2011

Less than 4999	5000-9999	10000-19999	20000-49999	50000-99999	100000 and Above	Total Town
0	0	0	1	0	0	1

Number of Towns by Population Size - 2011



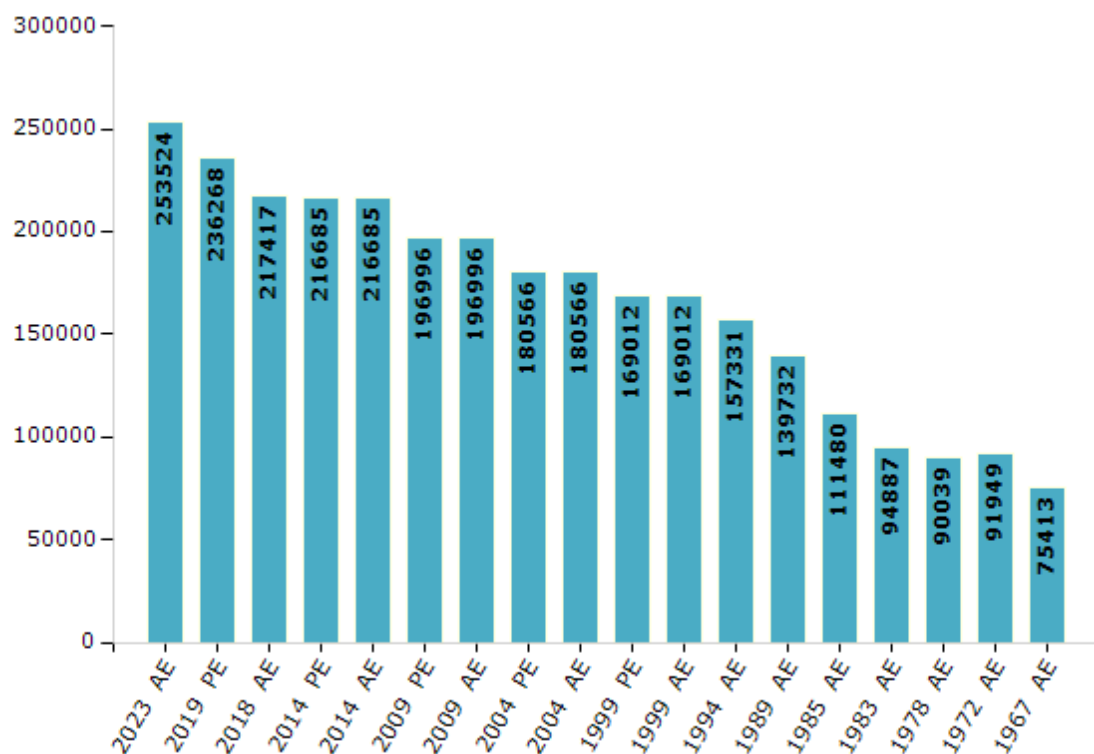
Electoral Features

Electors by Male & Female

Year	Male	Female	Others	Total
2023 AE	125024	128463	37	253524
2019 PE	117040	119200	28	236268
2018 AE	108615	108777	25	217417
2014 PE	107837	108830	18	216685
2014 AE	107837	108830	18	216685
2009 PE	97485	99511	-	196996
2009 AE	97485	99511	-	196996
2004 PE	89384	91182	-	180566
2004 AE	89384	91182	-	180566
1999 PE	84407	84605	-	169012
1999 AE	84407	84605	-	169012

Year	Male	Female	Others	Total
1994 AE	79335	77996	-	157331
1989 AE	70233	69499	-	139732
1985 AE	56129	55351	-	111480
1983 AE	48143	46744	-	94887
1978 AE	44825	45214	-	90039
1972 AE	45734	46215	-	91949
1967 AE	-	-	-	75413
1962 AE	-	-	-	-
1957 AE	-	-	-	-
1955 AE	-	-	-	-

Number of Electors

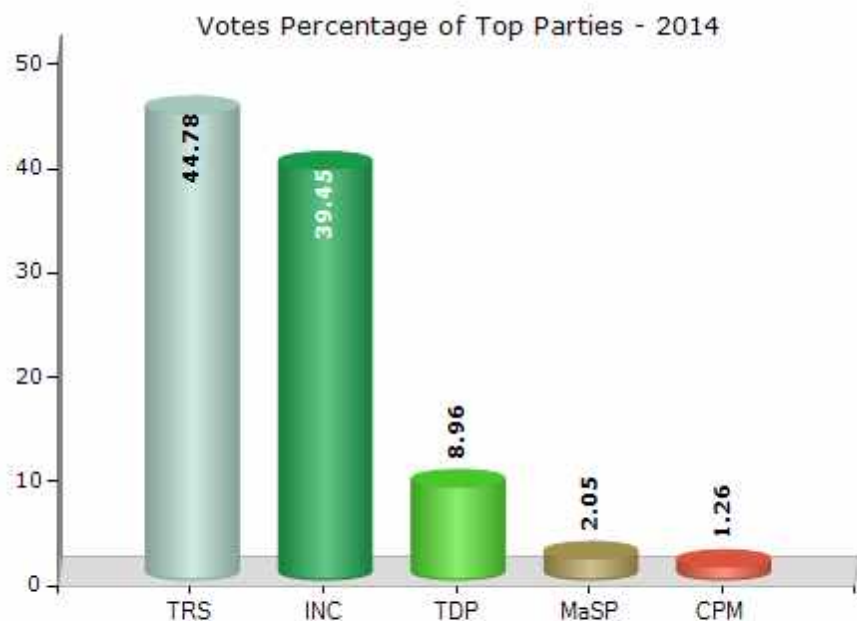


Note : AE : Assembly Election, PE : Assembly Segment of Parliamentary Election

Historical Summary Election Results

Summary Result of Assembly Election - 2014

Candidate Name	Party	Votes	Votes %
Banoth Shankar Nayak	TRS	78370	44.78
Kavitha Malothu	INC	69055	39.45
Balu Chowan Moodu	TDP	15680	8.96
Gugulothu Shankar Naik	MaSP	3595	2.05
Banoth Seetharam Naik	CPM	2205	1.26
Peddala Nageshwar Rao	IND	1870	1.07
Lavudya Raju	IND	889	0.51
Jatoth Harichand	IND	413	0.24
Gugulothu Venkanna	IND	403	0.23
Rathnavath Ramesh	IND	339	0.19
Bukya Bicha Naik	IND	321	0.18
Gugulothu Devika Shankar Naik	IND	271	0.15
	NOTA	1616	0.92



Polling Station Level Election Results

Number and Name of Polling Stations (PS) (2018 AE)

Number of Polling Stations	Name of Polling Stations	Number of Polling Stations	Name of Polling Stations
1	Mppups East Side,Gudenga	22	Zilla Praja Parishad Secondary School (1St Room),Gudur
2	M.P.P.U.P.S.,Gundenga	23	Zilla Praja Parishad Secondary School (2Nd Room),Gudur
3	Mpups,Gundenga	24	Gram Panchyath,Gudur
4	Mandala Parishad Upper Primary School,Madhanapur	25	Zilla Praja Parishad Secondary School Addl Building,Gudur
5	Mandal Prajaparishad Upper Primary School,Gajulagattu	26	Mandal Praja Parishad Upper Primary School,Yepur H/O Gudur
6	Mandal Praja Parishad Upper Primary School,Gajulagattu	27	Zilla Praja Parishad Secondary School (1St Room),Macherla
7	Zilla Prajaparishad Secondary School,Ayodhyapuram	28	Zilla Praja Parishad Secondary School (2Nd Room),Macherla
8	Mandal Praja Parishad Primary School (1St Room),Ponugodu	29	Girijana Tribal Welfare School (North),Matwada
9	Municipality Building,Mahabubababd	30	Girijana Ashram Patashala Mattewada,Ootla
10	Mandal Praja Parishad Primary School,Ramula Thanda	31	Girijana Ashram Patashala Mattewada,Ootla
11	Mppps,Ramula Thanda H/O Bhupathipet	32	Mandal Praja Parishad Upper Primary School (1St Ro,Dameravancha
12	Mandal Praja Parishad Upper Primary School,Bhupathipeta	33	Mandal Praja Parishad Upper Primary School (2Nd,Dameravancha
13	Mandal Praja Parishad Upper Primary School,Bhupathipet	34	Mandal Praja Parishad Upper Primary School,Naikpally
14	Mandal Praja Parishad Upper Primary Schhol,Bhupathipet	35	Mandal Praja Parishad Upper Primary School (East),Bollepelly
15	Girijena Sankshema Prathamica Pathashala,Chinnayellapur	36	Mandal Praja Parishad Upper Primary School (West),Bollepelly
16	Ashram High School (North),Seethanagaram	37	Mandal Praja Parishath Upper Primary School,Rajanpally
17	Ashram High School,Seethanagaram	38	M.P.P.P.S ,Katrapally,37- Katrapally
18	Mandal Praja Parishad Primary School,Marrimitta H/O Gudur	39	Mppps,38 - Katrapally
19	Mandal Praja Parishad Primary School,Marrimitta H/O Gudur	40	M.P.P.P.S, - Intikanne
20	Mandal Praja Parishad Primary School,Chandrugudem H/O Gudur	41	Zpss Room No 8,Intikanne
21	S.T. Hostel Girls,Chandrugudem H/O Gudur	42	M.P.P.P.S,Venkatagiri

Contd....

Polling Station Level Election Results

Polling Station-wise Votes Secured by Overall Top Five Parties in Mahabubabad Assembly in Assembly Election (AE) under Mahabubabad Parliamentary Constituency in Telangana (2018)

Number of Polling Station	Winner - Banoth Shankar Naik (TRS)	Runner-up - Balaram Naik Porika (INC)	3rd - Jatothu Hussain (BJP)	4th - Battu Binama (IND)	5th - Banoth Mohanlal (BLFP)	NOTA	Other	Total Votes Secured
36	453	214	31	27	6	5	24	760
37	334	271	89	35	6	16	19	770
38	407	304	29	22	2	4	12	780
39	329	291	17	22	5	8	16	688
40	238	195	90	5	3	2	6	539
41	276	182	42	15	7	7	13	542
42	595	264	17	19	3	11	38	947
43	310	190	42	7	2	8	9	568
44	380	229	56	15	8	25	12	725
45	543	345	55	7	4	13	8	975
46	348	181	40	22	2	8	9	610
47	417	186	20	15	3	7	7	655
48	384	293	55	10	6	12	15	775
49	285	204	56	11	2	6	7	571
50	469	310	78	19	2	12	22	912
51	282	157	68	5	2	9	7	530
52	273	249	45	14	3	7	10	601
53	176	145	30	4	1	2	13	371
54	164	175	46	8	4	5	10	412
55	316	307	32	19	3	10	12	699
56	365	387	54	31	3	14	43	897
57	364	285	25	15	18	15	14	736
58	484	205	25	20	6	15	18	773
59	423	224	21	54	7	33	47	809
60	383	246	14	20	12	19	25	719
61	336	333	27	14	6	4	14	734
62	459	307	13	31	4	19	25	858
63	421	339	13	40	19	30	48	910
64	605	207	43	49	6	15	32	957
65	403	333	63	26	5	28	36	894
66	290	218	14	50	12	11	47	642
67	661	221	30	25	7	10	26	980
68	452	246	14	23	1	6	32	774
69	331	162	5	42	3	22	43	608
70	261	122	1	25	6	8	20	443

Contd....

Polling Station Level Election Results

Winner, Runner-up and 3rd Party Position & Winning Margin According to Polling Stations in Mahabubabad Assembly in Assembly Election (AE) under Mahabubabad Parliamentary Constituency in Telangana (2018)

Polling Station Number	Winner Party	Winner Votes (%)	Runner-up Party	Runner-up Votes (%)	Winning Margin Votes (%)	Third Party	Third Party Votes (%)	Other Votes (%)
71	INC	447 (45.43)	TRS	391 (39.74)	56 (5.69)	IND (BB)	34 (3.46)	112 (11.38)
72	INC	419 (48.5)	TRS	349 (40.39)	70 (8.11)	BJP	51 (5.9)	45 (5.21)
73	INC	454 (51.24)	TRS	374 (42.21)	80 (9.03)	BJP	21 (2.37)	37 (4.18)
74	TRS	334 (43.1)	INC	299 (38.58)	35 (4.52)	BJP	47 (6.06)	95 (12.26)
75	TRS	527 (53.18)	INC	271 (27.35)	256 (25.83)	IND (BB)	76 (7.67)	117 (11.81)
76	INC	467 (44.31)	TRS	397 (37.67)	70 (6.64)	BJP	54 (5.12)	136 (12.9)
77	INC	294 (41.47)	TRS	284 (40.06)	10 (1.41)	BJP	60 (8.46)	71 (10.01)
78	TRS	373 (52.46)	INC	275 (38.68)	98 (13.78)	BJP	17 (2.39)	46 (6.47)
79	INC	461 (47.77)	TRS	426 (44.15)	35 (3.62)	BJP	19 (1.97)	59 (6.11)
80	TRS	404 (49.51)	INC	295 (36.15)	109 (13.36)	BJP	61 (7.48)	56 (6.86)
81	INC	522 (53.27)	TRS	344 (35.1)	178 (18.17)	IND (BB)	32 (3.27)	82 (8.37)
82	INC	440 (47.31)	TRS	410 (44.09)	30 (3.22)	BJP	17 (1.83)	63 (6.77)
83	TRS	368 (46.35)	INC	342 (43.07)	26 (3.28)	IND (BB)	21 (2.64)	63 (7.93)
84	TRS	351 (62.12)	INC	174 (30.8)	177 (31.32)	IND (BB)	15 (2.65)	25 (4.42)
85	TRS	474 (55.7)	INC	346 (40.66)	128 (15.04)	BJP	12 (1.41)	19 (2.23)
86	TRS	400 (43.15)	INC	398 (42.93)	2 (0.22)	BJP	63 (6.8)	66 (7.12)
87	INC	411 (46.28)	TRS	309 (34.8)	102 (11.48)	BJP	123 (13.85)	45 (5.07)
88	INC	294 (46.15)	TRS	238 (37.36)	56 (8.79)	BJP	56 (8.79)	49 (7.69)
89	TRS	291 (47.16)	INC	274 (44.41)	17 (2.75)	BJP	19 (3.08)	33 (5.35)
90	TRS	279 (46.66)	INC	240 (40.13)	39 (6.53)	IND (BB)	20 (3.34)	59 (9.87)
91	INC	446 (47.75)	TRS	399 (42.72)	47 (5.03)	BJP	31 (3.32)	58 (6.21)
92	TRS	174 (47.8)	INC	163 (44.78)	11 (3.02)	IND (BB)	11 (3.02)	16 (4.4)
93	INC	280 (46.9)	TRS	250 (41.88)	30 (5.02)	BJP	24 (4.02)	43 (7.2)
94	INC	432 (53.14)	TRS	304 (37.39)	128 (15.75)	BJP	33 (4.06)	44 (5.41)
95	INC	203 (46.03)	TRS	173 (39.23)	30 (6.8)	IND (BB)	20 (4.54)	45 (10.2)
96	TRS	529 (50.77)	INC	403 (38.68)	126 (12.09)	BJP	57 (5.47)	53 (5.09)
97	INC	511 (62.39)	TRS	258 (31.5)	253 (30.89)	IND (BB)	17 (2.08)	33 (4.03)
98	INC	226 (52.68)	TRS	155 (36.13)	71 (16.55)	IND (HL)	21 (4.9)	27 (6.29)
99	TRS	572 (60.53)	INC	210 (22.22)	362 (38.31)	BJP	80 (8.47)	83 (8.78)
100	TRS	295 (36.92)	INC	252 (31.54)	43 (5.38)	BJP	192 (24.03)	60 (7.51)
101	TRS	272 (41.53)	INC	250 (38.17)	22 (3.36)	BJP	88 (13.44)	45 (6.87)
102	TRS	335 (52.51)	INC	208 (32.6)	127 (19.91)	BJP	67 (10.5)	28 (4.39)
103	INC	430 (47.1)	TRS	332 (36.36)	98 (10.74)	BJP	122 (13.36)	29 (3.18)
104	TRS	318 (46.29)	INC	242 (35.23)	76 (11.06)	BJP	111 (16.16)	16 (2.33)
105	INC	492 (49.6)	TRS	371 (37.4)	121 (12.2)	BJP	46 (4.64)	83 (8.37)

Contd....

Socio-Economic Amenities - Rural

Access to Education Facilities

Particulars	Number of Villages (% of Population)				
	Available	Not Available	If Not Available (Distance of Nearest Facility)		
			A	B	C
Govt. Primary School	80 (100)	0 (0)	0 (0)	0 (0)	0 (0)
Private Primary School	18 (37)	62 (63)	0 (0)	0 (0)	0 (0)
Govt. Middle School	66 (94)	14 (6)	8 (3)	5 (2)	0 (0)
Private Middle School	9 (26)	71 (74)	1 (1)	0 (0)	0 (0)
Govt. Secondary School	31 (54)	49 (46)	8 (9)	32 (31)	5 (1)
Private Secondary School	10 (28)	70 (72)	2 (2)	0 (0)	0 (0)
Govt. Senior Secondary School	3 (13)	77 (87)	10 (15)	40 (42)	25 (27)
Private Senior Secondary School	3 (11)	77 (89)	0 (0)	1 (1)	0 (0)
Govt. Arts and Science Degree College	0 (0)	80 (100)	3 (7)	14 (19)	45 (44)
Private Arts and Science Degree College	1 (5)	79 (95)	4 (6)	7 (7)	6 (12)
Govt. Engineering College	0 (0)	80 (100)	0 (0)	0 (0)	47 (52)
Private Engineering College	0 (0)	80 (100)	0 (0)	0 (0)	33 (48)
Govt. Medicine College	0 (0)	80 (100)	0 (0)	0 (0)	80 (100)
Private Medicine College	0 (0)	80 (100)	0 (0)	0 (0)	0 (0)
Govt. Management Institute	0 (0)	80 (100)	0 (0)	0 (0)	42 (43)
Private Management Institute	0 (0)	80 (100)	0 (0)	0 (0)	38 (57)
Govt. Polytechnic	0 (0)	80 (100)	0 (0)	0 (0)	76 (96)
Private Polytechnic	0 (0)	80 (100)	0 (0)	0 (0)	4 (4)
Govt. Vocational Training School/ITI	0 (0)	80 (100)	0 (0)	2 (2)	38 (51)
Private Vocational Training School/ITI	0 (0)	80 (100)	3 (7)	16 (18)	21 (22)
Govt. Non Formal Training Centre	0 (0)	80 (100)	0 (0)	0 (0)	48 (51)
Private Non Formal Training Centre	0 (0)	80 (100)	3 (7)	11 (16)	18 (26)
Govt. School For Disabled	0 (0)	80 (100)	0 (0)	0 (0)	80 (100)
Private School For Disabled	0 (0)	80 (100)	0 (0)	0 (0)	0 (0)
Government Others	0 (0)	80 (100)	0 (0)	0 (0)	0 (0)
Private Others	0 (0)	80 (100)	0 (0)	0 (0)	0 (0)

Note : Distance A : Less than 5 km; B : Between 5-10 km; C : 10+ km.; Source : Data Analysis is based on 2011 Census.

DISCLAIMER

The Terms of Use and Disclaimer of Datanet India Private Limited (hereinafter referred to as "Datanet") for use of this analysis report of **Mahabubabad Assembly Constituency (Mahabubabad Vidhan Sabha)** :-

1. **Assembly Factbook™** is a Registered Trade Mark owned by Datanet.
2. All the maps are sketched and graphical representation only and have not been drawn to the scale and also not to represent the actual geographical area or boundary of the unit.
3. The data for the aforesaid analysis is based on authentic sources and has been culled from the various publications of Census, CSO and NSSO for district and block level data, various central and state government departments, Central & State Elections Commissions and the concerned Returning Officers' releases, Electoral Rolls, Election results and allied publications, internal assessment, surveys, estimates and analysis. Therefore, certain adjustment of data at micro level may have been done to arrive closer to the macro data.
4. Data have been provided on an "As Is" and "As AVAILABLE" basis
5. The colours shown in the maps or diagram and charts of a particular party, alliance or AC are indicative and do not represent them.
6. This publication which includes maps, sheets, graphs and data would be the property under copyright of Datanet only. The user may use these for its internal study, analysis and research purposes. It's public display, re-selling or any commercial uses by the user are not allowed.
7. Datanet has taken due care and caution in compilation and processing of data and allied information, but does not guarantee the accuracy, adequacy or completeness of any information/analysis and will be not responsible for any errors or omissions or for the results obtained from the use of such information/analysis.
8. All the contents for the publication have been culled from various authentic sources and Datanet reasonably believes such sources to be reliable, but does not make any representations, express or implied as to the accuracy or fitness of use of such information. The information or contents of the information/analysis do not constitute advice and should not be relied upon in making (or refraining from making) any decision. Any reliance placed upon the information provided by Datanet is the sole responsibility and strictly at the user's risk.
9. In no event will Datanet be liable for any damages (including, without limitation, damages for loss of business projects, or loss of profits) arising in contract, tort or otherwise from the use of or inability to use any of its contents, or from any action taken (or refrained from being taken) as a result of using the analysis or any of its contents. Datanet its directors, owners, editors, officials, employees, distributor and agents or any associate will not be liable for any errors in the information contained or any consequences arising from the use of the contents of the provided information/analysis.
10. If any provision of these terms and conditions is held invalid or illegal or unenforceable for any reason by any court of competent jurisdiction, such provision shall be severed and the remainder of provisions of the terms and conditions shall continue in full force and effect as if the Term of Use had been executed with the invalid, illegal or unenforceable provision eliminated.
11. If there are any discrepancies in the information provided, please bring it to attention of Datanet for suitable rectification measures.

Buy Online This Complete Book At
Datanet India eBooks Store

www.indiastatpublications.com

or go directly at

[http://www.indiastatpublications.com/
Assembly_factbook/Telangana/Mahabubabad/ Mahabubabad](http://www.indiastatpublications.com/Assembly_factbook/Telangana/Mahabubabad/Mahabubabad)

 **india**stat**elections**

ISBN : 978-93-6219-836-5



9 789362 198365