



Telangana

Assembly Factbook™

Narsampet Assembly Constituency



Key Electoral Data of Narsampet
Assembly Constituency (Vidhan Sabha)

Telangana

Assembly Factbook™

Narsampet Assembly Constituency



Narsampet Vidhan Sabha

Editor & Director

Dr. R.K. Thukral

Research Editor

Dr. Shafeeq Rahman

**Compiled, Researched and Published by
Datanet India Pvt. Ltd.**

D-100, 1st Floor,

Okhla Industrial Area, Phase-I,

New Delhi- 110020.

Ph.: 91-11- 43580781-84

Email : support@indiastatpublications.com

Website : www.indiastatelections.com

Online Book Store :

www.indiastatpublications.com

Report No. : AFB/TS-103-0125

ISBN : 978-93-6219-260-8

First Edition : January, 2018

Eighth Updated Edition : January, 2025

Price : Rs.11500/-

US\$ 310

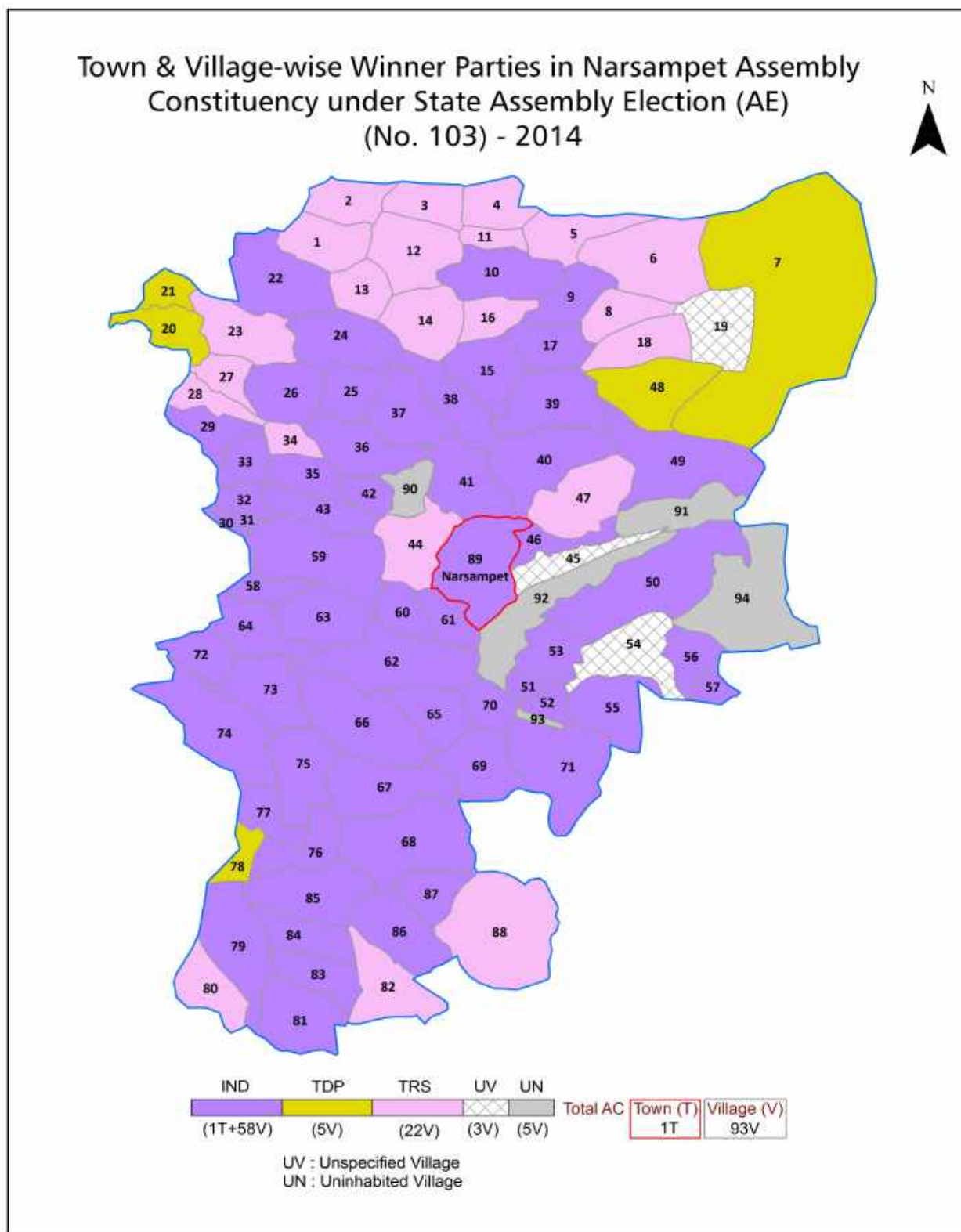
© Datanet India Pvt. Ltd.

All rights reserved. No part of this book may be reproduced, stored in a retrieval system or transmitted in any form or by any means, mechanical photocopying, photographing, scanning, recording or otherwise without the prior written permission of the publisher. Please refer to Disclaimer at page no. 226 for the use of this publication.

Printed in India

No.	Particulars	Page No.
	Introduction	
1	Assembly Constituency - (Vidhan Sabha) at a Glance Features of Assembly as per Delimitation Commission of India (2008)	1-2
	Location and Political Maps	
2	Location Map Boundaries of Assembly Constituency - (Vidhan Sabha) in District Boundaries of Assembly Constituency under Parliamentary Constituency - (Lok Sabha) Town & Village-wise Winner Parties- 2024-PE, 2023-AE, 2019-PE, 2018-AE, 2014-PE, 2014-AE, 2009-PE and 2009-AE	3-11
	Administrative Setup (2011)	
3	District Sub-district Towns Villages Inhabited Villages Uninhabited Villages Village Panchayat Intermediate Panchayat	12-18
	Demographics (2011)	
4	Population Households Rural/Urban Population Towns and Villages by Population Size Sex Ratio (Total & 0-6 Years) Religious Population Social Population Literacy Rate	19-20
	Electoral Features	
5	Important Dates of Last Elections Held Electors by Gender Service Electors Voters Voters Turnout Polling Stations & Average Number of Electors per Polling Station Electors by Age Group Present Elected Representatives	21-26
	Historical Summary Election Results	
6	Vote Share of Major Parties Winning Margin (Number & Percentage) Polarity of Parties Summary Result of Assembly Segment of Parliamentary Election 2024, 2019, 2014, 2009, 2004 and 1999 Summary Result of Assembly Elections 2023, 2018, 2014, 2009, 2004, 1999, 1994, 1989, 1985, 1983, 1978, 1972, 1967, 1962 and 1957	27-49
	Polling Station Level Election Results	
7	Name and Number of Polling Station 2024-PE, 2023-AE, 2019-PE, 2018-AE, 2014-PE, 2014-AE, 2009-PE and 2009-AE Polling Station-wise Electors, Voters & Voters Turnout 2024-PE, 2023-AE, 2019-PE, 2018-AE, 2014-PE, 2014-AE, 2009-PE and 2009-AE Polling Station wise Elections Results 2024-PE, 2023-AE, 2019-PE, 2018-AE, 2014-PE, 2014-AE, 2009-PE and 2009-AE	50-206
	Share of Assembly Constituency	
8	Share of Assembly Constituency - (Vidhan Sabha) in State, District and Parliamentary Constituency - (Lok Sabha)	207
	Socio-Economic Amenities (2011)	
9	Access to Administrative Units Agricultural, Manufacturing and Industrial Commodities Demographic Indicators Education Health & Manpower Drinking Water Supply Sanitation Entertainment and Recreations Infrastructure Power Food Allocation Distribution and Marketing of Agriculture Commodities Infrastructure Transport and Road Infrastructure Communication Banking and Financial Services Land Use Irrigation Source	209-223
10	Abbreviation & Sources	224-225
11	Disclaimer	226

Location & Political Map



Administrative Setup

List of Village Panchayat & Intermediate Panchayat (Block) Name - 2011

Village Name	Village Panchayat Name	Intermediate Panchayat Name
Adavi Rangapur	Adavi Rangapur	Duggondi
Ainepalle	Budharaopet	Khanapur
Akkalchedu	Akkalchedu	Chennaraopet
Alamkhanipet	Alamkhanipet	Nekkonda
Ameenabad	Ameenabad, Ameen Pet, Bapu Nagar, Khader Pet	Chennaraopet
Appalaraopet	Appalaraopet & Madipalle Thanda	Nekkonda
Arshanpalle	Arshanpalle	Nallabelly
Asaravelli	Ramapuram	Nallabelly
Bhanjipet	Bhanjipet	Narsampet
Bollikonda	Bollikonda	Nekkonda
Budharaopet	Budharaopet	Khanapur
Chalparthi	Chalparthi	Duggondi
Chandrugonda	Chandrugonda , Banjarpalle & Gollapalle	Nekkonda
Chennaraopet	Chennaraopet	Chennaraopet
Chinnakorpole	Chinnakorpole	Nekkonda
Dabeerpet	Dabeerpet	Khanapur
Deekshakunta	Deekshakunta	Nekkonda
Dharmaraopet	Dharmaraopet	Khanapur
Duggondi	Duggondi & Deshaipalle	Duggondi
Gotlakonda	Gotlakonda	Nekkonda
Govindapur	Govindapur	Nallabelly
Gundlapahad	Gundlapahad	Nallabelly
Gundrepalle	Gundrepalle	Nekkonda
Gurijala	Gurilala & Rajapalle(Gurralagandi)	Chennaraopet
Itikalpalle	Itikalpalle	Narsampet
Jhalli	Jhalli	Chennaraopet
Kammepalle	Kammepalle & Dasaripalle	Narsampet
Kannaraopet	Kannaraopet	Nallabelly
Keshwapur	Keshwapur	Duggondi

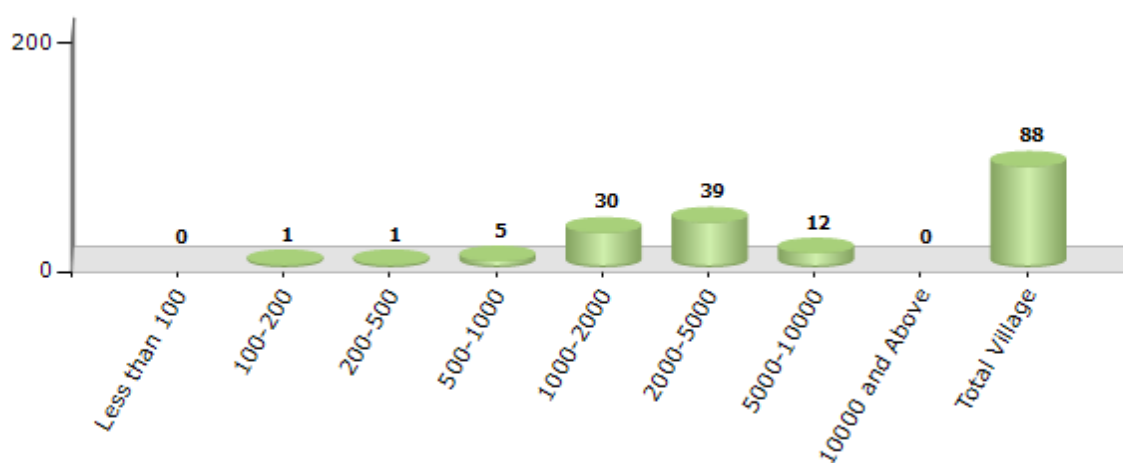
Contd....

Demographics

Number of Villages by Population Size - 2011

Less than 100	100-200	200-500	500-1000	1000-2000	2000-5000	5000-10000	10000 and Above	Total Village
0	1	1	5	30	39	12	0	88

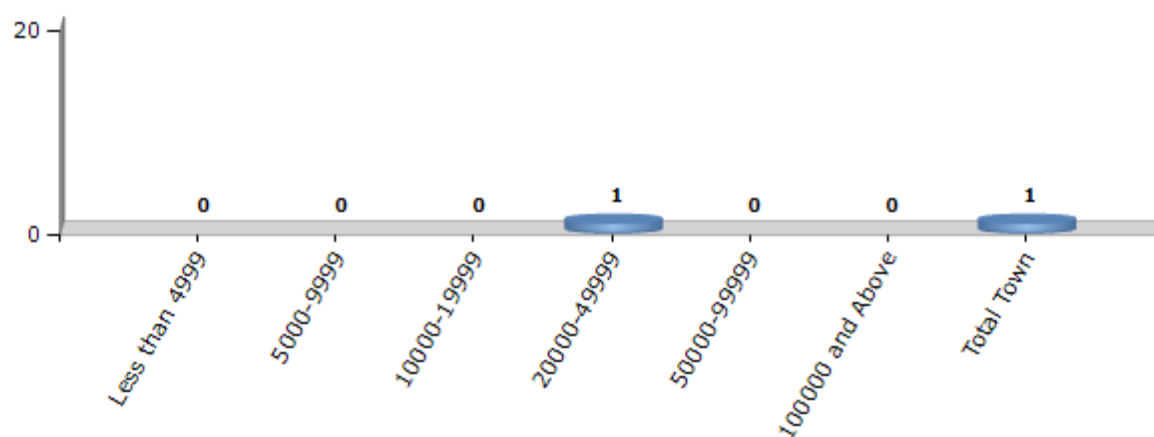
Number of Villages by Population Size - 2011



Number of Towns by Population Size - 2011

Less than 4999	5000-9999	10000-19999	20000-49999	50000-99999	100000 and Above	Total Town
0	0	0	1	0	0	1

Number of Towns by Population Size - 2011



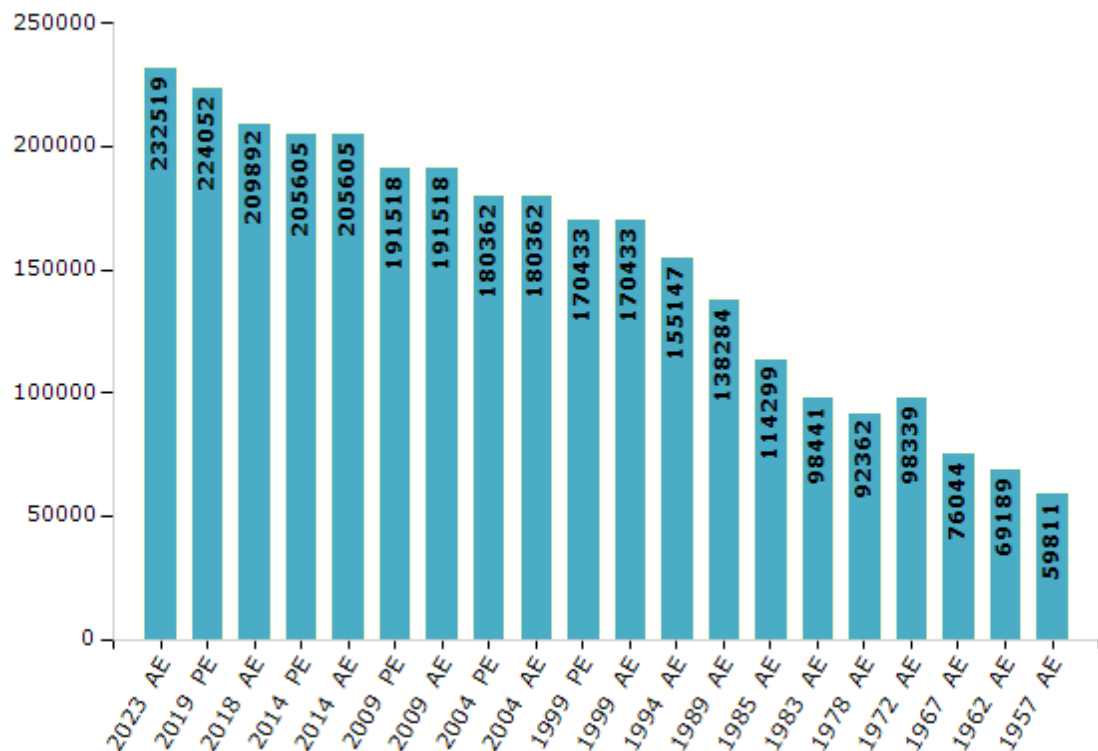
Electoral Features

Electors by Male & Female

Year	Male	Female	Others	Total
2023 AE	114681	117832	6	232519
2019 PE	110628	113422	2	224052
2018 AE	104223	105650	19	209892
2014 PE	102317	103276	12	205605
2014 AE	102317	103276	12	205605
2009 PE	94325	97193	-	191518
2009 AE	94325	97193	-	191518
2004 PE	88938	91424	-	180362
2004 AE	88938	91424	-	180362
1999 PE	84884	85549	-	170433
1999 AE	84884	85549	-	170433

Year	Male	Female	Others	Total
1994 AE	77782	77365	-	155147
1989 AE	69673	68611	-	138284
1985 AE	56856	57443	-	114299
1983 AE	48751	49690	-	98441
1978 AE	45664	46698	-	92362
1972 AE	49150	49189	-	98339
1967 AE	-	-	-	76044
1962 AE	-	-	-	69189
1957 AE	-	-	-	59811
1955 AE	-	-	-	-

Number of Electors

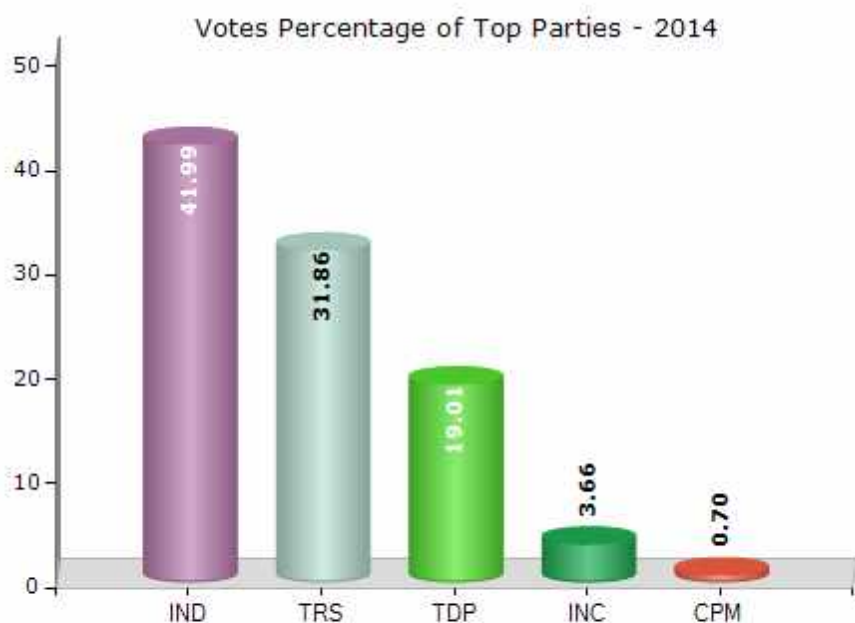


Note : AE : Assembly Election, PE : Assembly Segment of Parliamentary Election

Historical Summary Election Results

Summary Result of Assembly Election - 2014

Candidate Name	Party	Votes	Votes %
Donthi Madhava Reddy	IND	76144	41.99
Peddi Sudarshan Reddy	TRS	57768	31.86
Prakash Reddy Revuri	TDP	34479	19.01
Katthi Venkataswamy	INC	6638	3.66
Prabhakar Reddy Gade	CPM	1266	0.7
Kurimilla Ramurthy	PPOI	1112	0.61
Pulluri Kumara Swamy	IND	852	0.47
Mupparapu Raju	BSP	593	0.33
Thotakuri Chinna Raju	IND	535	0.3
Ashok Maddikayala	MCPI	443	0.24
Neerati Devender	TPS	396	0.22
Ramgopal Rao Annamaneni	IND	341	0.19
	NOTA	770	0.42



Polling Station Level Election Results

Number and Name of Polling Stations (PS) (2018 AE)

Number of Polling Stations	Name of Polling Stations	Number of Polling Stations	Name of Polling Stations
1	Mppups,Mysampalli H/O Muddunoor	22	Mpups West Side,Venkatapur
2	Mpups (West Side),Mysampally	23	Mppups(Newbuilding),Venkatapur
3	Mpups(New Building),Muddunooru	24	Mppps,Reballe
4	Mpups(New Building),Muddunoor	25	Mppups,Ponakal
5	Mppps,Keshawapur	26	Mppps,Bikkajipalli Shivaru Ponakal
6	Mppups,Bandampalli	27	Zppss Newbuilding(Eas Wing),Nachinapalli
7	Zppss(South Side),Laxmipuram	28	Zppss Newbuilding(West Wing),Nachinapalli
8	Zppss(East Side),Laxmipur	29	Zppss(South Side),Nachinapalli
9	Mppups,Deshaipalli(Duggondi)	30	Zppss(West Side),27-Nachinapalli
10	Mppps,Gudimaheshwram Shivaru Duggondi	31	Zpss(New Building), Togarrai
11	Zppss Newbuilding(West Side Room),Duggondi	32	Zilla Praja Parishad School(North Wing),Togarrai
12	Zppss Newbuilding(East Wing),Duggondi	33	Zpss Thogarrai (West Side),Thogarrai
13	Zpss (West Side),Duggondi	34	Mppups,30-Rekampalli
14	Mppps,Bobbaronipalli	35	Mpups West Side, Rekhampanli
15	Zppss,Mallampalli	36	Zppss(South Side Room),31-Thimmampet
16	Mppps,Mallampalli	37	Zpss North Block South Side,Timmampet
17	Mppps,Gopalapuram	38	Zppss(West Side Room),32-Timmampet
18	Zppss(East Side Room),Mahammadapuram	39	Zpss South Block South Side,Timmampet
19	Zppss(West Sideroom),Mahammadapuram	40	Mppps,Narayanathanda H/Otimampet
20	Mppps,Marripalli	41	Mppups,,Chalaparathi
21	Mppups,Venkatapur	42	Mpps West Side,Chalaparthi

Contd....

Polling Station Level Election Results

Polling Station-wise Votes Secured by Overall Top Five Parties in Narsampet Assembly in Assembly Election (AE) under Mahabubabad Parliamentary Constituency in Telangana (2018)

Number of Polling Station	Winner - Peddi Sudarshan Reddy (TRS)	Runner-up - Donthi Madhava Reddy (INC)	3rd - J. Nageshwar Rao (IND)	4th - Ashok Reddy Edla (BJP)	5th - Kurimilla Rammurthy (PPOI)	NOTA	Other	Total Votes Secured
36	260	283	28	5	2	13	12	603
37	244	257	21	1	3	5	19	550
38	371	240	51	8	8	14	11	703
39	187	152	30	2	3	5	9	388
40	206	205	22	1	1	3	7	445
41	275	285	12	3	0	0	5	580
42	298	257	6	2	0	4	1	568
43	303	256	15	3	1	5	2	585
44	298	239	19	1	3	9	6	575
45	212	181	10	1	2	2	1	409
46	261	285	33	9	6	11	7	612
47	280	224	18	4	4	9	9	548
48	470	449	12	2	2	2	29	966
49	162	234	10	1	0	3	3	413
50	429	240	53	6	7	9	16	760
51	417	216	45	1	1	13	7	700
52	362	266	38	3	6	19	13	707
53	461	205	48	14	3	28	13	772
54	363	147	39	2	0	6	6	563
55	278	183	40	5	3	13	7	529
56	248	160	10	4	3	6	5	436
57	276	106	49	5	7	4	9	456
58	547	188	57	5	7	2	18	824
59	469	226	58	8	10	8	16	795
60	273	242	41	3	5	8	9	581
61	333	156	39	4	5	4	9	550
62	366	250	30	3	3	7	8	667
63	292	218	35	5	4	4	3	561
64	459	388	53	6	4	10	20	940
65	343	204	52	12	5	4	11	631
66	337	192	46	2	3	4	11	595
67	487	322	50	8	5	15	7	894
68	471	177	41	8	3	7	6	713
69	397	139	29	2	1	6	8	582
70	340	266	42	9	9	12	18	696

Contd....

Polling Station Level Election Results

Winner, Runner-up and 3rd Party Position & Winning Margin According to Polling Stations in Narsampet Assembly in Assembly Election (AE) under Mahabubabad Parliamentary Constituency in Telangana (2018)

Polling Station Number	Winner Party	Winner Votes (%)	Runner-up Party	Runner-up Votes (%)	Winning Margin Votes (%)	Third Party	Third Party Votes (%)	Other Votes (%)
71	TRS	567 (58.82)	INC	291 (30.19)	276 (28.63)	IND (JNR)	61 (6.33)	45 (4.67)
72	TRS	704 (68.02)	INC	231 (22.32)	473 (45.7)	IND (JNR)	48 (4.64)	52 (5.02)
73	TRS	631 (67.63)	INC	221 (23.69)	410 (43.94)	IND (JNR)	47 (5.04)	34 (3.64)
74	TRS	265 (63.7)	INC	115 (27.64)	150 (36.06)	IND (JNR)	21 (5.05)	15 (3.61)
75	TRS	445 (49.01)	INC	370 (40.75)	75 (8.26)	IND (JNR)	55 (6.06)	38 (4.19)
76	TRS	446 (51.92)	INC	312 (36.32)	134 (15.6)	IND (JNR)	49 (5.7)	52 (6.05)
77	INC	328 (47.26)	TRS	265 (38.18)	63 (9.08)	IND (JNR)	35 (5.04)	66 (9.51)
78	TRS	305 (52.5)	INC	230 (39.59)	75 (12.91)	IND (JNR)	30 (5.16)	16 (2.75)
79	TRS	401 (57.53)	INC	223 (31.99)	178 (25.54)	IND (JNR)	49 (7.03)	24 (3.44)
80	INC	307 (48.73)	TRS	264 (41.9)	43 (6.83)	IND (JNR)	32 (5.08)	27 (4.29)
81	TRS	324 (47.72)	INC	280 (41.24)	44 (6.48)	IND (JNR)	36 (5.3)	39 (5.74)
82	TRS	474 (59.62)	INC	218 (27.42)	256 (32.2)	IND (JNR)	39 (4.91)	64 (8.05)
83	TRS	560 (60.15)	INC	310 (33.3)	250 (26.85)	IND (JNR)	31 (3.33)	30 (3.22)
84	TRS	444 (70.48)	INC	106 (16.83)	338 (53.65)	IND (JNR)	48 (7.62)	32 (5.08)
85	TRS	305 (49.59)	INC	221 (35.93)	84 (13.66)	IND (JNR)	52 (8.46)	37 (6.02)
86	TRS	549 (61.48)	INC	235 (26.32)	314 (35.16)	IND (JNR)	62 (6.94)	47 (5.26)
87	INC	425 (44.04)	TRS	410 (42.49)	15 (1.55)	IND (JNR)	62 (6.42)	68 (7.05)
88	INC	405 (44.95)	TRS	393 (43.62)	12 (1.33)	IND (JNR)	47 (5.22)	56 (6.22)
89	INC	398 (45.02)	TRS	367 (41.52)	31 (3.5)	IND (JNR)	40 (4.52)	79 (8.94)
90	INC	466 (50.38)	TRS	368 (39.78)	98 (10.6)	IND (JNR)	59 (6.38)	32 (3.46)
91	TRS	470 (46.49)	INC	455 (45)	15 (1.49)	IND (JNR)	39 (3.86)	47 (4.65)
92	INC	312 (44.01)	TRS	307 (43.3)	5 (0.71)	IND (JNR)	51 (7.19)	39 (5.5)
93	TRS	241 (43.74)	INC	216 (39.2)	25 (4.54)	IND (JNR)	66 (11.98)	28 (5.08)
94	TRS	428 (52.45)	INC	336 (41.18)	92 (11.27)	IND (JNR)	26 (3.19)	26 (3.19)
95	TRS	445 (51.45)	INC	350 (40.46)	95 (10.99)	IND (JNR)	34 (3.93)	36 (4.16)
96	TRS	456 (49.4)	INC	385 (41.71)	71 (7.69)	IND (JNR)	49 (5.31)	33 (3.58)
97	TRS	426 (58.92)	INC	243 (33.61)	183 (25.31)	IND (JNR)	21 (2.9)	33 (4.56)
98	INC	333 (46.51)	TRS	310 (43.3)	23 (3.21)	IND (JNR)	34 (4.75)	39 (5.45)
99	TRS	414 (48.76)	INC	381 (44.88)	33 (3.88)	IND (JNR)	33 (3.89)	21 (2.47)
100	INC	387 (46.57)	TRS	364 (43.8)	23 (2.77)	IND (JNR)	45 (5.42)	35 (4.21)
101	TRS	476 (51.63)	INC	399 (43.28)	77 (8.35)	IND (JNR)	25 (2.71)	22 (2.39)
102	INC	327 (49.32)	TRS	290 (43.74)	37 (5.58)	IND (JNR)	15 (2.26)	31 (4.68)
103	TRS	295 (47.58)	INC	269 (43.39)	26 (4.19)	IND (JNR)	27 (4.35)	29 (4.68)
104	TRS	340 (59.65)	INC	135 (23.68)	205 (35.97)	IND (JNR)	36 (6.32)	59 (10.35)
105	TRS	534 (57.42)	INC	249 (26.77)	285 (30.65)	IND (JNR)	83 (8.92)	64 (6.88)

Contd....

Socio-Economic Amenities - Rural

Access to Education Facilities

Particulars	Number of Villages (% of Population)				
	Available	Not Available	If Not Available (Distance of Nearest Facility)		
			A	B	C
Govt. Primary School	88 (100)	0 (0)	0 (0)	0 (0)	0 (0)
Private Primary School	23 (36)	65 (64)	0 (0)	0 (0)	0 (0)
Govt. Middle School	73 (91)	15 (9)	8 (4)	6 (4)	0 (0)
Private Middle School	15 (26)	73 (74)	0 (0)	1 (0)	0 (0)
Govt. Secondary School	43 (66)	45 (34)	20 (18)	18 (12)	5 (3)
Private Secondary School	15 (27)	73 (73)	0 (0)	0 (0)	0 (0)
Govt. Senior Secondary School	2 (6)	86 (94)	10 (10)	18 (24)	3 (2)
Private Senior Secondary School	5 (11)	83 (89)	9 (7)	34 (37)	8 (5)
Govt. Arts and Science Degree College	0 (0)	88 (100)	6 (8)	14 (17)	54 (53)
Private Arts and Science Degree College	1 (2)	87 (98)	2 (2)	11 (17)	0 (0)
Govt. Engineering College	0 (0)	88 (100)	0 (0)	3 (3)	48 (59)
Private Engineering College	1 (1)	87 (99)	2 (3)	14 (16)	20 (18)
Govt. Medicine College	0 (0)	88 (100)	0 (0)	0 (0)	88 (100)
Private Medicine College	0 (0)	88 (100)	0 (0)	0 (0)	0 (0)
Govt. Management Institute	0 (0)	88 (100)	0 (0)	0 (0)	87 (99)
Private Management Institute	0 (0)	88 (100)	0 (0)	0 (0)	1 (1)
Govt. Polytechnic	0 (0)	88 (100)	0 (0)	0 (0)	88 (100)
Private Polytechnic	0 (0)	88 (100)	0 (0)	0 (0)	0 (0)
Govt. Vocational Training School/ITI	0 (0)	88 (100)	0 (0)	0 (0)	70 (76)
Private Vocational Training School/ITI	0 (0)	88 (100)	2 (3)	12 (16)	4 (6)
Govt. Non Formal Training Centre	4 (4)	84 (96)	0 (0)	0 (0)	83 (93)
Private Non Formal Training Centre	4 (4)	84 (96)	0 (0)	0 (0)	1 (3)
Govt. School For Disabled	0 (0)	88 (100)	0 (0)	0 (0)	88 (100)
Private School For Disabled	0 (0)	88 (100)	0 (0)	0 (0)	0 (0)
Government Others	0 (0)	88 (100)	0 (0)	0 (0)	0 (0)
Private Others	0 (0)	88 (100)	0 (0)	0 (0)	0 (0)

Note : Distance A : Less than 5 km; B : Between 5-10 km; C : 10+ km.; Source : Data Analysis is based on 2011 Census.

DISCLAIMER

The Terms of Use and Disclaimer of Datanet India Private Limited (hereinafter referred to as "Datanet") for use of this analysis report of **Narsampet Assembly Constituency (Narsampet Vidhan Sabha)** :-

1. **Assembly Factbook™** is a Registered Trade Mark owned by Datanet.
2. All the maps are sketched and graphical representation only and have not been drawn to the scale and also not to represent the actual geographical area or boundary of the unit.
3. The data for the aforesaid analysis is based on authentic sources and has been culled from the various publications of Census, CSO and NSSO for district and block level data, various central and state government departments, Central & State Elections Commissions and the concerned Returning Officers' releases, Electoral Rolls, Election results and allied publications, internal assessment, surveys, estimates and analysis. Therefore, certain adjustment of data at micro level may have been done to arrive closer to the macro data.
4. Data have been provided on an "As Is" and "As AVAILABLE" basis
5. The colours shown in the maps or diagram and charts of a particular party, alliance or AC are indicative and do not represent them.
6. This publication which includes maps, sheets, graphs and data would be the property under copyright of Datanet only. The user may use these for its internal study, analysis and research purposes. It's public display, re-selling or any commercial uses by the user are not allowed.
7. Datanet has taken due care and caution in compilation and processing of data and allied information, but does not guarantee the accuracy, adequacy or completeness of any information/analysis and will be not responsible for any errors or omissions or for the results obtained from the use of such information/analysis.
8. All the contents for the publication have been culled from various authentic sources and Datanet reasonably believes such sources to be reliable, but does not make any representations, express or implied as to the accuracy or fitness of use of such information. The information or contents of the information/analysis do not constitute advice and should not be relied upon in making (or refraining from making) any decision. Any reliance placed upon the information provided by Datanet is the sole responsibility and strictly at the user's risk.
9. In no event will Datanet be liable for any damages (including, without limitation, damages for loss of business projects, or loss of profits) arising in contract, tort or otherwise from the use of or inability to use any of its contents, or from any action taken (or refrained from being taken) as a result of using the analysis or any of its contents. Datanet its directors, owners, editors, officials, employees, distributor and agents or any associate will not be liable for any errors in the information contained or any consequences arising from the use of the contents of the provided information/analysis.
10. If any provision of these terms and conditions is held invalid or illegal or unenforceable for any reason by any court of competent jurisdiction, such provision shall be severed and the remainder of provisions of the terms and conditions shall continue in full force and effect as if the Term of Use had been executed with the invalid, illegal or unenforceable provision eliminated.
11. If there are any discrepancies in the information provided, please bring it to attention of Datanet for suitable rectification measures.

Buy Online This Complete Book At
Datanet India eBooks Store

www.indiastatpublications.com

or go directly at

[http://www.indiastatpublications.com/
Assembly_factbook/Telangana/Mahabubabad/ Narsampet](http://www.indiastatpublications.com/Assembly_factbook/Telangana/Mahabubabad/Narsampet)

 **indiastat***elections*

ISBN : 978-93-6219-260-8



9 789362 192608