



Telangana

Assembly Factbook™

Yellandu Assembly Constituency



Key Electoral Data of Yellandu
Assembly Constituency (Vidhan Sabha)

Telangana
Assembly FactbookTM
Yellandu Assembly Constituency



Yellandu Vidhan Sabha

Editor & Director

Dr. R.K. Thukral

Research Editor

Dr. Shafeeq Rahman

Compiled, Researched and Published by Datanet India Pvt. Ltd.

D-100, 1st Floor,

Okhla Industrial Area, Phase-I,
New Delhi- 110020.

Ph.: 91-11- 43580781-84

Email : support@indiastatpublications.com

Website : www.indiastatelections.com

Online Book Store :

www.indiastatpublications.com

Report No. : AFB/TS-111-0123

ISBN : 978-93-5293-150-7

First Edition : January, 2018

Sixth Updated Edition : January, 2023

Price : Rs. 11500/-

US\$ 310

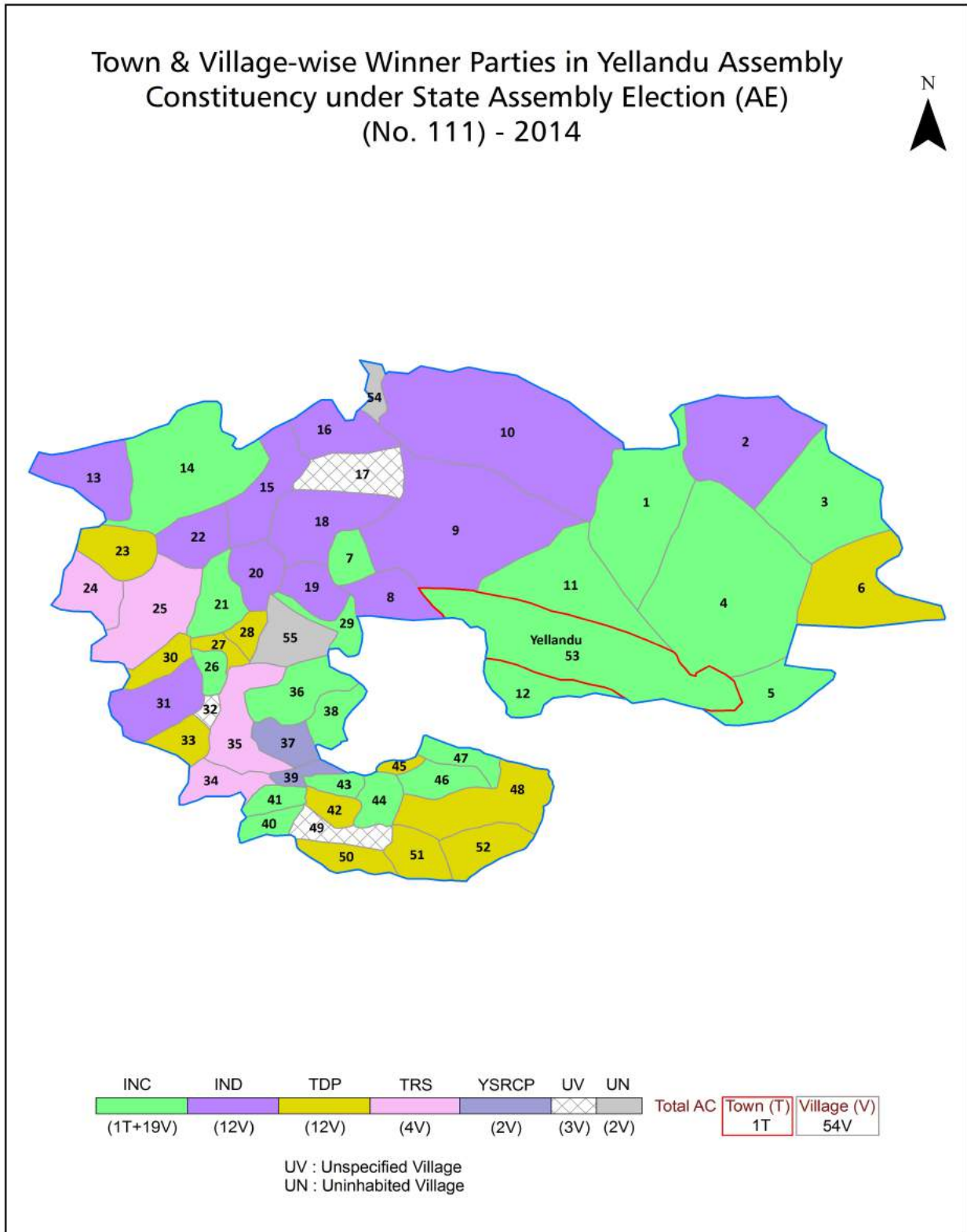
© Datanet India Pvt. Ltd.

All rights reserved. No part of this book may be reproduced, stored in a retrieval system or transmitted in any form or by any means, mechanical photocopying, photographing, scanning, recording or otherwise without the prior written permission of the publisher. Please refer to Disclaimer at page no. 203 for the use of this publication.

Printed in India

No.	Particulars	Page No.
	Introduction	
1	Assembly Constituency - (Vidhan Sabha) at a Glance Features of Assembly as per Delimitation Commission of India (2008)	1-2
	Location and Political Maps	
2	Location Map Boundaries of Assembly Constituency - (Vidhan Sabha) in District Boundaries of Assembly Constituency under Parliamentary Constituency - (Lok Sabha) Town & Village-wise Winner Parties- 2019-PE, 2018-AE, 2014-PE, 2014-AE, 2009-PE and 2009-AE	3-11
	Administrative Setup (2011)	
3	District Sub-district Towns Villages Inhabited Villages Uninhabited Villages Village Panchayat Intermediate Panchayat	12-15
	Demographics (2011)	
4	Population Households Rural/Urban Population Towns and Villages by Population Size Sex Ratio (Total & 0-6 Years) Religious Population Social Population Literacy Rate	16-17
	Electoral Features	
5	Important Dates of Last Elections Held Electors by Gender Service Electors Voters Voters Turnout Polling Stations & Average Number of Electors per Polling Station Electors by Age Group Present Elected Representatives	18-23
	Historical Summary Election Results	
6	Vote Share of Major Parties Winning Margin (Number & Percentage) Polarity of Parties Summary Result of Assembly Segment of Parliamentary Election 2019, 2014, 2009, 2004 and 1999 Summary Result of Assembly Elections 2018, 2014, 2009, 2004, 1999, 1994, 1989, 1985, 1983, 1978, 1972, 1967, 1962 and 1957	24-46
	Polling Station Level Election Results	
7	Name and Number of Polling Station 2019-PE, 2018-AE, 2014-PE, 2014-AE, 2009-PE and 2009-AE Polling Station-wise Electors, Voters & Voters Turnout 2019-PE, 2018-AE, 2014-PE, 2014-AE, 2009-PE and 2009-AE Polling Station wise Elections Results 2019-PE, 2018-AE, 2014-PE, 2014-AE, 2009-PE and 2009-AE	47-183
	Share of Assembly Constituency	
8	Share of Assembly Constituency - (Vidhan Sabha) in State, District and Parliamentary Constituency - (Lok Sabha)	184
	Socio-Economic Amenities (2011)	
9	Access to Administrative Units Agricultural, Manufacturing and Industrial Commodities Demographic Indicators Education Health & Manpower Drinking Water Supply Sanitation Entertainment and Recreations Infrastructure Power Food Allocation Distribution and Marketing of Agriculture Commodities Infrastructure Transport and Road Infrastructure Communication Banking and Financial Services Land Use Irrigation Source	186-200
10	Abbreviation & Sources	201-202
11	Disclaimer	203

Location & Political Map



Administrative Setup

List of Village Panchayat & Intermediate Panchayat (Block) Name - 2011

Village Name	Village Panchayat Name	Intermediate Panchayat Name
Bayyaram	Bayyaram , Venkatrapuram, Balajipet	Bayyaram
Bethampudi	Bethampudi, Bodduthanda, Koyagudem, Sulanagar, Tekulapalle, Thadikalapudi	Tekulapalle
Bodu	Bodu	Tekulapalle
Buddharam	Buddharam	Garla
Challa Samudram	Challa Samudram	Yellandu
Chandragiri	Mulkanoor	Garla
Dharmapuram	Kothapeta	Bayyaram
Gandhampalle	Kothapeta	Bayyaram
Gangaram	Gangaram	Tekulapalle
Garidepalle	Garidepalle	Kamepalle
Garla	Garla, Marrigudem, Seethampeta	Garla
Gollapalle	Gollapalle, Shambunigudem	Tekulapalle
Gopalapuram	Gopalapuram	Garla
Govindrala	Govindrala	Kamepalle
Gowraram	Gowraram	Bayyaram
Gurimella	Gowraram	Bayyaram
Irsulapuram	Irsulapuram	Bayyaram
Jagathraopet	Kambalapalle	Bayyaram
Jasthipalli	Jasthipalli & Captanbanjar	Kamepalle
Kachanapalle	Kothagudem	Bayyaram
Kambalapalle	Kambalapalle	Bayyaram
Kamepalle	Kamepalle & Tallagudem	Kamepalle
Komararam	Komararam, Manikyaram, Polaram, Marrigudem	Yellandu
Kommavaram	Venkatapuram	Bayyaram
Komminepalle	Komminepalle	Kamepalle
Kondaigudem	Komminepalle	Kamepalle
Koppurai	Koppurai	Tekulapalle
Kothapeta	Kothapeta	Bayyaram
Lingagiri	Kothagudem	Bayyaram

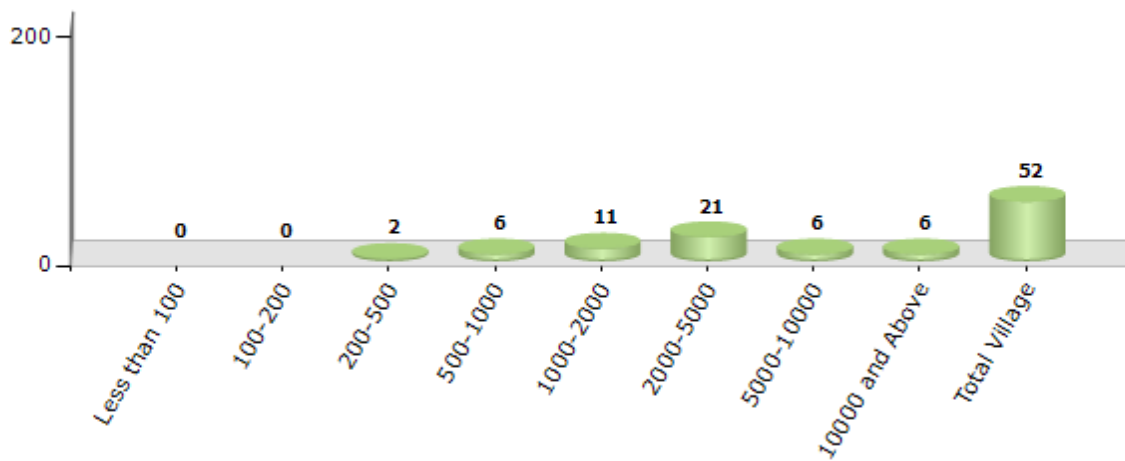
Contd....

Demographics

Number of Villages by Population Size - 2011

Less than 100	100-200	200-500	500-1000	1000-2000	2000-5000	5000-10000	10000 and Above	Total Village
0	0	2	6	11	21	6	6	52

Number of Villages by Population Size - 2011



Number of Towns by Population Size - 2011

Less than 4999	5000-9999	10000-19999	20000-49999	50000-99999	100000 and Above	Total Town
0	0	0	1	0	0	1

Number of Towns by Population Size - 2011

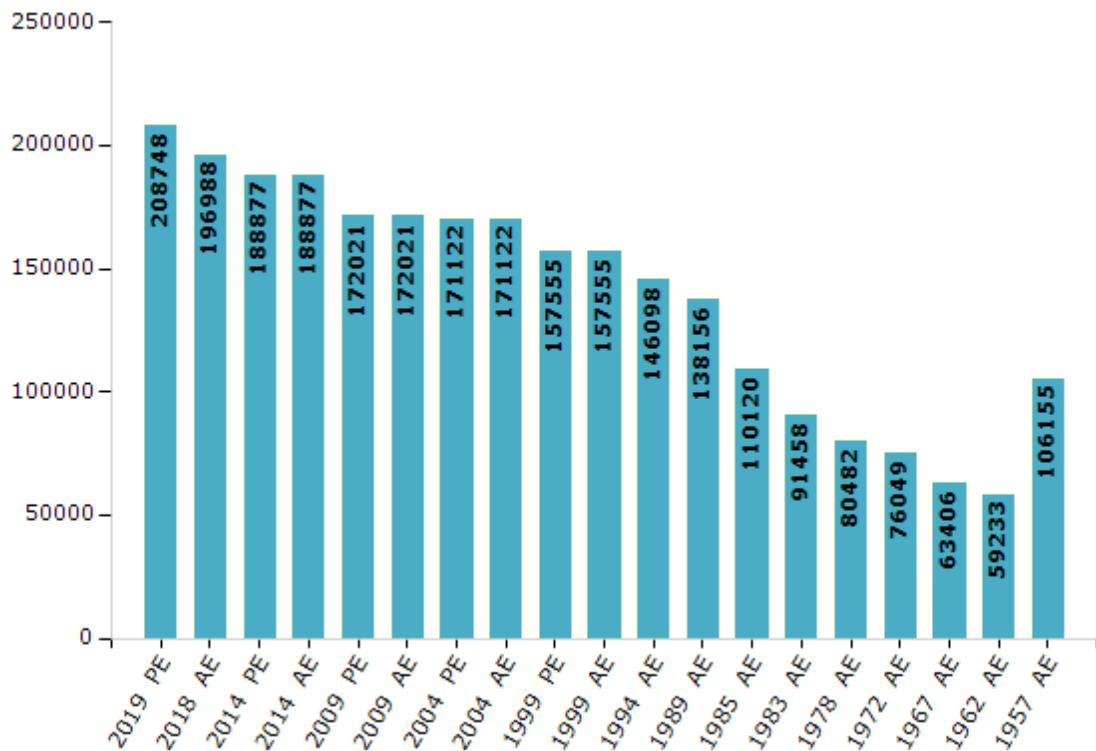


Electoral Features

Electors by Male & Female

Year	Male	Female	Others	Total	Year	Male	Female	Others	Total
2019 PE	102902	105846	0	208748	1994 AE	73056	73042	-	146098
2018 AE	97736	99236	16	196988	1989 AE	70127	68029	-	138156
2014 PE	93759	95104	14	188877	1985 AE	54931	55189	-	110120
2014 AE	93759	95104	14	188877	1983 AE	45212	46246	-	91458
2009 PE	84703	87318	-	172021	1978 AE	38530	41952	-	80482
2009 AE	84703	87318	-	172021	1972 AE	37887	38162	-	76049
2004 PE	84384	86738	-	171122	1967 AE	-	-	-	63406
2004 AE	84384	86738	-	171122	1962 AE	-	-	-	59233
1999 PE	78238	79317	-	157555	1957 AE	-	-	-	106155
1999 AE	78238	79317	-	157555	1955 AE	-	-	-	-

Number of Electors



Note : AE : Assembly Election, PE : Assembly Segment of Parliamentary Election

Historical Summary Election Results

Summary Result of Assembly Election - 2014

Candidate Name	Party	Votes	Votes %
Koram Kanakaiah	INC	44945	29.82
Banothu Haripriya	TDP	33438	22.18
Abbaiah Vooke	TRS	20865	13.84
Gummadi Narsaiah	IND	19343	12.83
Dr.Gugulothu Ravi Babu	YSRCP	13993	9.28
Yadallapally Satyam	IND	5990	3.97
Padiga Yarraiah	IND	4401	2.92
Subash Chandra Arem	IND	2866	1.9
Vankudoth Koteswar Rao	IND	1127	0.75
Punem Srinivas	IND	794	0.53
Messu Raja Shekar	IND	448	0.3
Moodu Hanuma	AAP	399	0.26
Mukthi Raju	JaSPa	363	0.24
Guguloth Vijaya	IND	300	0.2
Amgothu Siva Kumar	IND	293	0.19
	NOTA	1173	0.78

Polling Station Level Election Results

Number and Name of Polling Stations (PS) (2018 AE)

Number of Polling Stations	Name of Polling Stations	Number of Polling Stations	Name of Polling Stations
1	Mandal Parishad Upper Primary School,Miriyalapenta,Miryalapenta	22	Mandal Parishad Upper Primary School,Balajipeta
2	Mandal Parishad Upper Primary School,Laxmipuram,Laxmipuram	23	Zilla Parishad Secondary School,Venkatramapuram
3	Govt Primary School,Jagathroapeta,Jagathroapeta	24	Zilla Parishad Secondary School,Venkatramapuram
4	Mandal Parishad Upper Primary School,Kambalapalli,Kambalapalli	25	Zilla Parishad Secondary School,Venkatramapuram
5	M P Primary School ,Koyagudem H/O Kambalapalli,Koyagudem H/O Kambalapalli	26	Central Primary School,Bayyaram
6	Govt Primary School, Lingagiri,Kothagudem,Ligagiri	27	Grama Panchayath Office,Bayyaram
7	Mandal Parishad Primary School, Kachanapalli,Kachanapalli	28	Zilla Parishad Secondary School, Bayyaram,Bayyaram
8	M Parishad Upper Primary School,Kasturinagaram,Kasturinagaram	29	Zilla Parishad Secondary School, Bayyaram,Bayyaram
9	M P Primary School,Kotagadda H/O Irusulapuram,Kotagadda H/O Irusulapuram	30	Zilla Parishad Secondary School, Bayyaram,Bayyaram
10	T W Ashrama High School,Patha Irsulapuram,Patha Irsulapuram	31	Zilla Parishad Secondary School, Bayyaram,Bayyaram
11	T W Ashrama High School,Patha Irsulapuram,Patha Irsulapuram	32	Mandal Parishad Primary School,, Rangapuram (Jaggu Thanda)
12	M P Upper Primary School,Ramachandrapuram,Ramachandrapuram	33	Mandal Parishad Primary School,, Banjara Thanda
13	M P Upper Primary School,Ramachandrapuram,Ramachandrapuram	34	Zilla Parishad Secondary School,Gandhampalli
14	Girjana Primary School,Motla Thimmapuram,Motla Thimmapuram	35	Zilla Parishad Secondary School,Gandhampalli
15	Mandal Parishad Upper Primary School,Gowraram,Gowraram	36	Mandal Parishad Upper Primary School,Gandhampalli
16	Mandal Parishad Primary School,Gurimalla,Gurimalla	37	Mandal Parishad Upper Primary School,Gandhampalli
17	Mandal Parishad Primary School,Vinobhanagar,Vinobhanagar	38	Mandal Parishad Upper Primary School,Singaram
18	M P Central Upper Primary School, Uppalapadu, Uppalapadu	39	Mandal Parishad Primary School,Namalapadu
19	Mandal Parishad Primary School,Gollagudem, Gollagudem	40	Mandal Parishad Primary School,Daniyalapadu
20	Mandal Parishad Primary School,,Laxmi Narasimhapuram	41	Mandal Parishad Primary School,,Nehru Nagar
21	Mandal Parishad Upper Primary School,Balajipeta	42	Zilla Parishad Secondary School,Mukundapuram H/O Challasamudram

Contd....

Polling Station Level Election Results

Polling Station-wise Votes Secured by Overall Top Five Parties in Yellandu Assembly in Assembly Election (AE) under Mahabubabad Parliamentary Constituency in Telangana (2018)

Number of Polling Station	Winner - Haripriya Banoth (INC)	Runner-up - Kanakaiah Koram (TRS)	3rd - Gummadi Narsaiah (IND)	4th - Yadallapalli Satyam (IND)	5th - Naaga Sravanthi Mokalla (BJP)	NOTA	Other	Total Votes Secured
36	501	290	30	20	6	8	41	896
37	415	249	36	21	5	11	69	806
38	532	418	18	9	7	2	24	1010
39	107	327	19	4	10	3	5	475
40	201	283	54	13	3	15	26	595
41	322	217	16	9	20	4	11	599
42	251	439	76	5	2	5	28	806
43	284	457	95	19	6	9	69	939
44	269	264	109	6	27	8	41	724
45	212	376	34	8	9	4	40	683
46	261	387	199	16	70	19	53	1005
47	254	426	115	17	6	6	42	866
48	146	171	15	5	7	9	7	360
49	160	186	20	13	11	5	17	412
50	286	275	30	11	19	15	22	658
51	190	201	20	9	8	8	16	452
52	121	173	5	1	7	7	10	324
53	294	305	15	8	19	13	37	691
54	50	274	12	6	13	16	11	382
55	87	203	33	4	11	4	9	351
56	149	317	68	17	29	21	16	617
57	449	52	250	28	3	5	54	841
58	165	126	148	12	1	0	16	468
59	52	139	571	36	3	1	34	836
60	145	182	449	40	4	11	29	860
61	149	74	317	4	6	3	18	571
62	129	77	375	1	2	2	9	595
63	231	19	458	5	4	3	33	753
64	410	17	263	2	3	2	34	731
65	180	115	568	11	4	5	54	937
66	173	52	570	9	4	4	64	876
67	4	45	675	2	1	4	19	750
68	3	43	408	6	2	1	29	492
69	207	558	62	11	11	10	24	883
70	101	381	239	29	12	13	44	819

Contd....

Polling Station Level Election Results

Winner, Runner-up and 3rd Party Position & Winning Margin According to Polling Stations in Yellandu Assembly in Assembly Election (AE) under Mahabubabad Parliamentary Constituency in Telangana (2018)

Polling Station Number	Winner Party	Winner Votes (%)	Runner-up Party	Runner-up Votes (%)	Winning Margin Votes (%)	Third Party	Third Party Votes (%)	Other Votes (%)
71	INC	319 (49.84)	TRS	159 (24.84)	160 (25)	IND (GN)	99 (15.47)	63 (9.84)
72	INC	235 (47.76)	IND (GN)	159 (32.32)	76 (15.44)	TRS	64 (13.01)	34 (6.91)
73	TRS	276 (62.87)	IND (GN)	111 (25.28)	165 (37.59)	IND (YS)	12 (2.73)	40 (9.11)
74	TRS	473 (43.88)	IND (GN)	435 (40.35)	38 (3.53)	IND (AV)	77 (7.14)	93 (8.63)
75	TRS	211 (47.95)	INC	175 (39.77)	36 (8.18)	IND (GN)	24 (5.45)	30 (6.82)
76	TRS	319 (63.93)	INC	130 (26.05)	189 (37.88)	IND (GN)	14 (2.81)	36 (7.21)
77	TRS	443 (52.24)	INC	327 (38.56)	116 (13.68)	IND (GN)	27 (3.18)	51 (6.01)
78	TRS	284 (52.69)	INC	154 (28.57)	130 (24.12)	IND (GN)	65 (12.06)	36 (6.68)
79	TRS	520 (60.61)	INC	243 (28.32)	277 (32.29)	IND (GN)	17 (1.98)	78 (9.09)
80	TRS	362 (56.04)	INC	221 (34.21)	141 (21.83)	IND (GN)	18 (2.79)	45 (6.97)
81	TRS	463 (59.13)	INC	214 (27.33)	249 (31.8)	IND (GN)	36 (4.6)	70 (8.94)
82	TRS	439 (53.6)	INC	337 (41.15)	102 (12.45)	IND (GN)	15 (1.83)	28 (3.42)
83	TRS	451 (60.21)	INC	170 (22.7)	281 (37.51)	IND (GN)	75 (10.01)	53 (7.08)
84	TRS	280 (44.52)	INC	156 (24.8)	124 (19.72)	IND (GN)	133 (21.14)	60 (9.54)
85	TRS	383 (53.19)	INC	228 (31.67)	155 (21.52)	IND (GN)	21 (2.92)	88 (12.22)
86	TRS	247 (49.8)	INC	204 (41.13)	43 (8.67)	BJP	16 (3.23)	29 (5.85)
87	TRS	259 (50.29)	INC	202 (39.22)	57 (11.07)	IND (GN)	15 (2.91)	39 (7.57)
88	TRS	567 (56.81)	INC	330 (33.07)	237 (23.74)	IND (GN)	36 (3.61)	65 (6.51)
89	TRS	469 (62.45)	INC	203 (27.03)	266 (35.42)	IND (GN)	22 (2.93)	57 (7.59)
90	TRS	326 (51.26)	INC	214 (33.65)	112 (17.61)	BJP	39 (6.13)	57 (8.96)
91	TRS	418 (54.15)	INC	275 (35.62)	143 (18.53)	BJP	41 (5.31)	38 (4.92)
92	TRS	428 (55.44)	INC	280 (36.27)	148 (19.17)	BJP	15 (1.94)	49 (6.35)
93	INC	275 (46.93)	TRS	251 (42.83)	24 (4.1)	IND (GN)	26 (4.44)	34 (5.8)
94	TRS	304 (52.96)	INC	212 (36.93)	92 (16.03)	IND (GN)	22 (3.83)	36 (6.27)
95	TRS	381 (62.98)	INC	163 (26.94)	218 (36.04)	IND (GN)	20 (3.31)	41 (6.78)
96	TRS	457 (56.21)	INC	283 (34.81)	174 (21.4)	IND (GN)	15 (1.85)	58 (7.13)
97	TRS	372 (54.55)	INC	222 (32.55)	150 (22)	IND (GN)	29 (4.25)	59 (8.65)
98	TRS	335 (61.02)	INC	166 (30.24)	169 (30.78)	IND (GN)	12 (2.19)	36 (6.56)
99	TRS	274 (63.87)	INC	114 (26.57)	160 (37.3)	IND (GN)	11 (2.56)	30 (6.99)
100	TRS	507 (72.53)	INC	143 (20.46)	364 (52.07)	IND (GN)	13 (1.86)	36 (5.15)
101	TRS	298 (52.56)	INC	205 (36.16)	93 (16.4)	IND (GN)	31 (5.47)	33 (5.82)
102	TRS	347 (57.45)	INC	202 (33.44)	145 (24.01)	IND (GN)	11 (1.82)	44 (7.28)
103	TRS	431 (62.74)	INC	180 (26.2)	251 (36.54)	IND (GN)	13 (1.89)	63 (9.17)
104	TRS	323 (43.71)	INC	279 (37.75)	44 (5.96)	BJP	39 (5.28)	98 (13.26)
105	TRS	325 (55.94)	INC	202 (34.77)	123 (21.17)	IND (GN)	15 (2.58)	39 (6.71)

Contd....

Socio-Economic Amenities - Rural

Access to Education Facilities

Particulars	Number of Villages (% of Population)				
	Available	Not Available	If Not Available (Distance of Nearest Facility)		
			A	B	C
Govt. Primary School	52 (100)	0 (0)	0 (0)	0 (0)	0 (0)
Private Primary School	17 (65)	35 (35)	0 (0)	0 (0)	0 (0)
Govt. Middle School	41 (94)	11 (6)	6 (4)	5 (2)	0 (0)
Private Middle School	9 (44)	43 (56)	0 (0)	0 (0)	0 (0)
Govt. Secondary School	29 (84)	23 (16)	9 (6)	8 (5)	6 (4)
Private Secondary School	6 (39)	46 (61)	0 (0)	0 (0)	0 (0)
Govt. Senior Secondary School	5 (28)	47 (72)	5 (10)	24 (39)	17 (20)
Private Senior Secondary School	2 (17)	50 (83)	0 (0)	0 (0)	1 (2)
Govt. Arts and Science Degree College	2 (14)	50 (86)	1 (0)	10 (20)	38 (55)
Private Arts and Science Degree College	0 (0)	52 (100)	0 (0)	0 (0)	1 (11)
Govt. Engineering College	0 (0)	52 (100)	0 (0)	0 (0)	0 (0)
Private Engineering College	1 (2)	51 (98)	0 (0)	3 (6)	48 (92)
Govt. Medicine College	0 (0)	52 (100)	0 (0)	0 (0)	0 (0)
Private Medicine College	0 (0)	52 (100)	0 (0)	0 (0)	52 (100)
Govt. Management Institute	0 (0)	52 (100)	0 (0)	0 (0)	0 (0)
Private Management Institute	0 (0)	52 (100)	0 (0)	2 (4)	50 (96)
Govt. Polytechnic	0 (0)	52 (100)	0 (0)	2 (2)	37 (49)
Private Polytechnic	0 (0)	52 (100)	0 (0)	1 (2)	12 (46)
Govt. Vocational Training School/ITI	0 (0)	52 (100)	3 (2)	17 (18)	17 (19)
Private Vocational Training School/ITI	4 (26)	48 (74)	2 (10)	3 (10)	6 (16)
Govt. Non Formal Training Centre	0 (0)	52 (100)	1 (9)	1 (7)	50 (84)
Private Non Formal Training Centre	0 (0)	52 (100)	0 (0)	0 (0)	0 (0)
Govt. School For Disabled	0 (0)	52 (100)	0 (0)	0 (0)	52 (100)
Private School For Disabled	0 (0)	52 (100)	0 (0)	0 (0)	0 (0)
Government Others	0 (0)	52 (100)	0 (0)	0 (0)	0 (0)
Private Others	0 (0)	52 (100)	0 (0)	0 (0)	0 (0)

Note : Distance A : Less than 5 km; B : Between 5-10 km; C : 10+ km.; Source : Data Analysis is based on 2011 Census.

DISCLAIMER

The Terms of Use and Disclaimer of Datanet India Private Limited (hereinafter referred to as "Datanet") for use of this analysis report of **Yellandu Assembly Constituency (Yellandu Vidhan Sabha) :-**

1. **Assembly Factbook™** is a Registered Trade Mark owned by Datanet.
2. All the maps are sketched and graphical representation only and have not been drawn to the scale and also not to represent the actual geographical area or boundary of the unit.
3. The data for the aforesaid analysis is based on authentic sources and has been culled from the various publications of Census, CSO and NSSO for district and block level data, various central and state government departments, Central & State Elections Commissions and the concerned Returning Officers' releases, Electoral Rolls, Election results and allied publications, internal assessment, surveys, estimates and analysis. Therefore, certain adjustment of data at micro level may have been done to arrive closer to the macro data.
4. Data have been provided on an "As Is" and "As AVAILABLE" basis
5. The colours shown in the maps or diagram and charts of a particular party, alliance or AC are indicative and do not represent them.
6. This publication which includes maps, sheets, graphs and data would be the property under copyright of Datanet only. The user may use these for its internal study, analysis and research purposes. It's public display, re-selling or any commercial uses by the user are not allowed.
7. Datanet has taken due care and caution in compilation and processing of data and allied information, but does not guarantee the accuracy, adequacy or completeness of any information/analysis and will be not responsible for any errors or omissions or for the results obtained from the use of such information/analysis.
8. All the contents for the publication have been culled from various authentic sources and Datanet reasonably believes such sources to be reliable, but does not make any representations, express or implied as to the accuracy or fitness of use of such information. The information or contents of the information/analysis do not constitute advice and should not be relied upon in making (or refraining from making) any decision. Any reliance placed upon the information provided by Datanet is the sole responsibility and strictly at the user's risk.
9. In no event will Datanet be liable for any damages (including, without limitation, damages for loss of business projects, or loss of profits) arising in contract, tort or otherwise from the use of or inability to use any of its contents, or from any action taken (or refrained from being taken) as a result of using the analysis or any of its contents. Datanet its directors, owners, editors, officials, employees, distributor and agents or any associate will not be liable for any errors in the information contained or any consequences arising from the use of the contents of the provided information/analysis.
10. If any provision of these terms and conditions is held invalid or illegal or unenforceable for any reason by any court of competent jurisdiction, such provision shall be severed and the remainder of provisions of the terms and conditions shall continue in full force and effect as if the Term of Use had been executed with the invalid, illegal or unenforceable provision eliminated.
11. If there are any discrepancies in the information provided, please bring it to attention of Datanet for suitable rectification measures.

Buy Online This Complete Book At
Datanet India eBooks Store

www.indiastatpublications.com

or go directly at

[http://www.indiastatpublications.com/
Assembly_factbook/Telangana/Mahabubabad/ Yellandu](http://www.indiastatpublications.com/Assembly_factbook/Telangana/Mahabubabad/Yellandu)

 **india**stat**elections**

ISBN : 978-93-5293-150-7



9 789352 931507