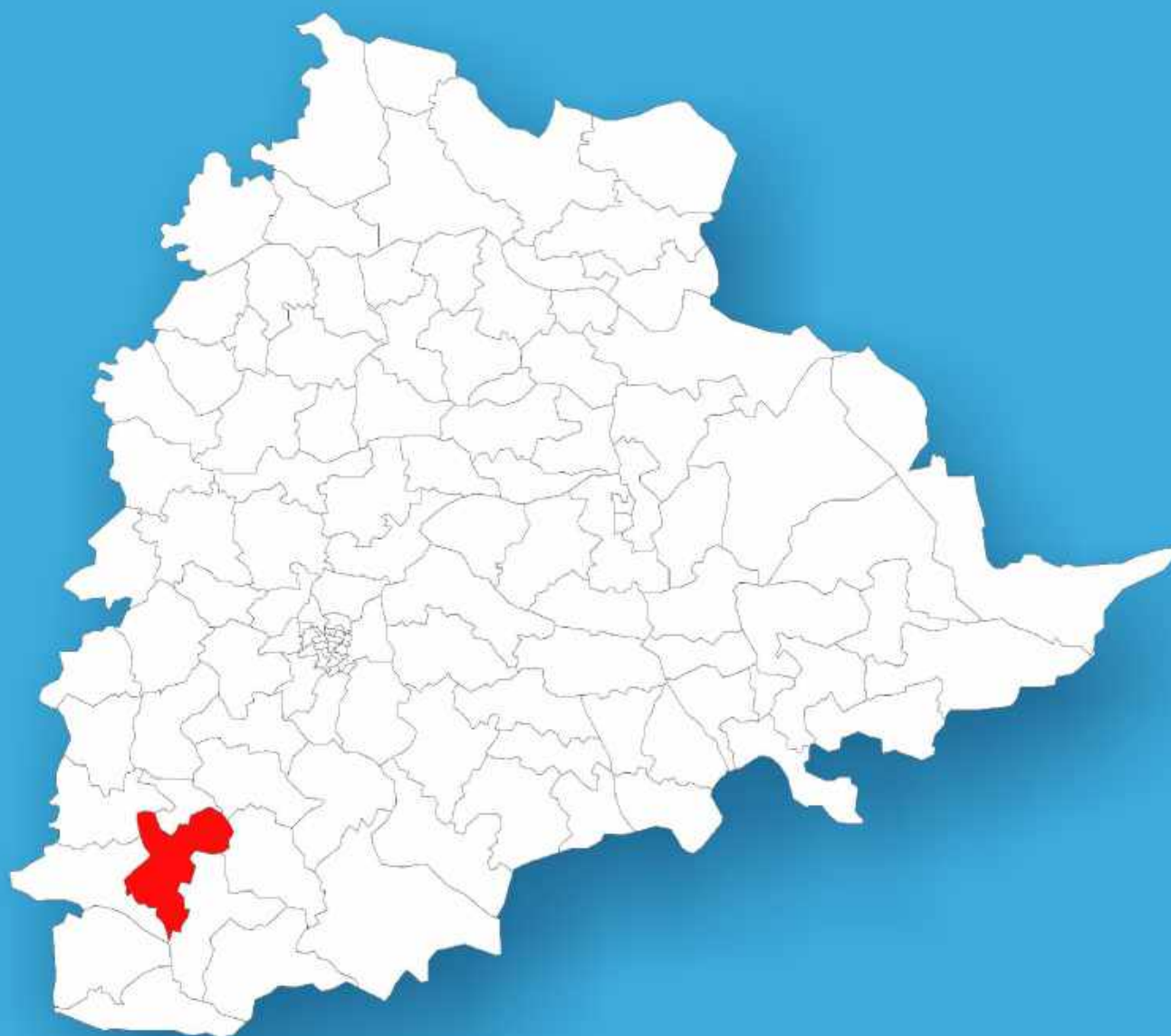




Telangana

Assembly Factbook™

Devarkadra Assembly Constituency



Key Electoral Data of Devarkadra
Assembly Constituency (Vidhan Sabha)



indiastatpublications

Telangana

Assembly Factbook™

Devarkadra Assembly Constituency



Devarkadra Vidhan Sabha

Editor & Director

Dr. R.K. Thukral

Research Editor

Dr. Shafeeq Rahman

**Compiled, Researched and Published by
Datanet India Pvt. Ltd.**

D-100, 1st Floor,

Okhla Industrial Area, Phase-I,

New Delhi- 110020.

Ph.: 91-11- 43580781-84

Email : support@indiastatpublications.com

Website : www.indiastatelections.com

Online Book Store :

www.indiastatpublications.com

Report No. : AFB/TS-076-0125

ISBN : 978-93-6219-507-4

First Edition : January, 2018

Eighth Updated Edition : January, 2025

Price : Rs.11500/-

US\$ 310

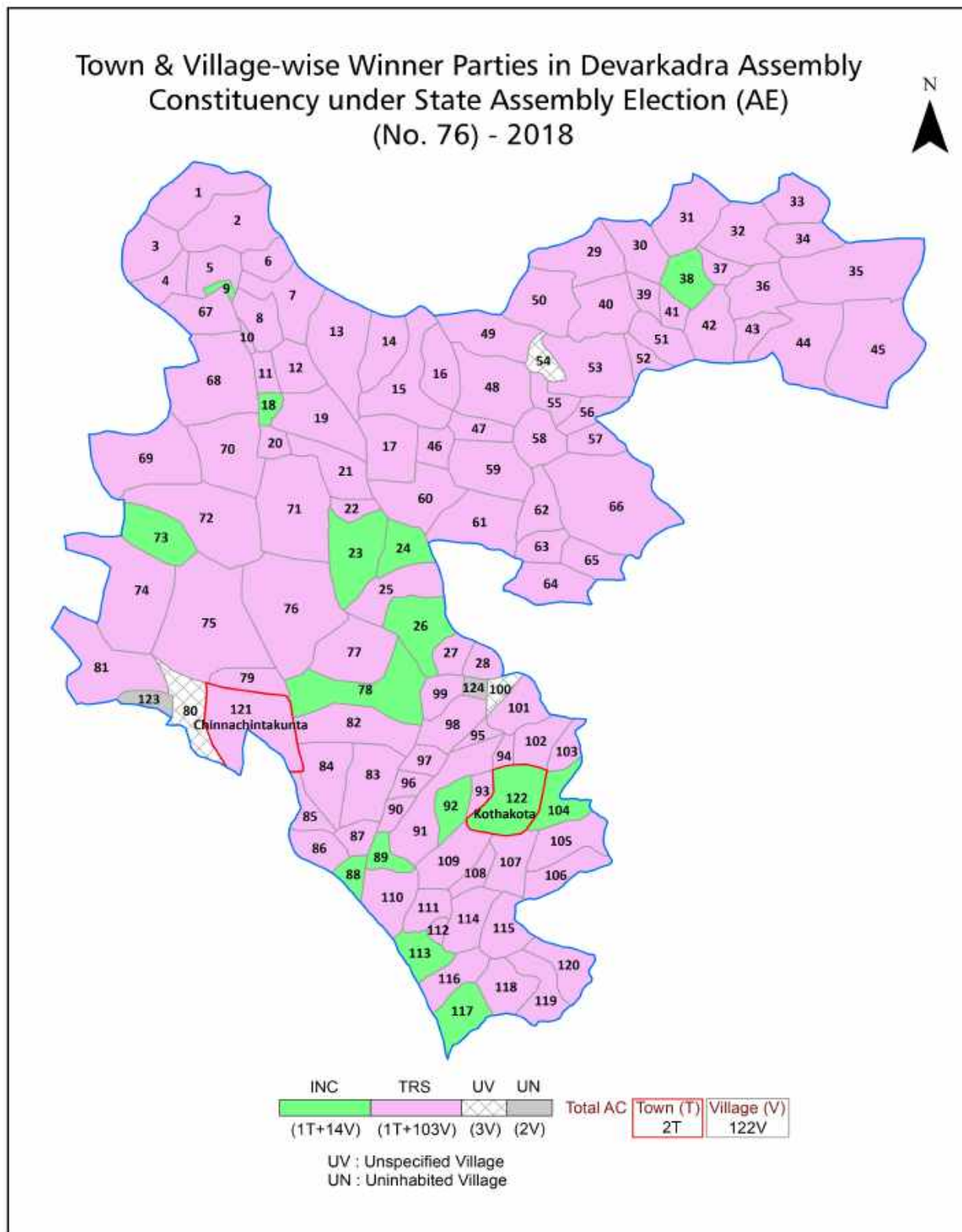
© Datanet India Pvt. Ltd.

All rights reserved. No part of this book may be reproduced, stored in a retrieval system or transmitted in any form or by any means, mechanical photocopying, photographing, scanning, recording or otherwise without the prior written permission of the publisher. Please refer to Disclaimer at page no. 209 for the use of this publication.

Printed in India

No.	Particulars	Page No.
	Introduction	
1	Assembly Constituency - (Vidhan Sabha) at a Glance Features of Assembly as per Delimitation Commission of India (2008)	1-2
	Location and Political Maps	
2	Location Map Boundaries of Assembly Constituency - (Vidhan Sabha) in District Boundaries of Assembly Constituency under Parliamentary Constituency - (Lok Sabha) Town & Village-wise Winner Parties- 2024-PE, 2023-AE, 2019-PE, 2018-AE, 2014-PE, 2014-AE, 2009-PE and 2009-AE	3-11
	Administrative Setup (2011)	
3	District Sub-district Towns Villages Inhabited Villages Uninhabited Villages Village Panchayat Intermediate Panchayat	12-19
	Demographics (2011)	
4	Population Households Rural/Urban Population Towns and Villages by Population Size Sex Ratio (Total & 0-6 Years) Religious Population Social Population Literacy Rate	20-21
	Electoral Features	
5	Important Dates of Last Elections Held Electors by Gender Service Electors Voters Voters Turnout Polling Stations & Average Number of Electors per Polling Station Electors by Age Group Present Elected Representatives	22-27
	Historical Summary Election Results	
6	Vote Share of Major Parties Winning Margin (Number & Percentage) Polarity of Parties Summary Result of Assembly Segment of Parliamentary Election 2024, 2019, 2014 and 2009 Summary Result of Assembly Elections 2023, 2018, 2014 and 2009	28-37
	Polling Station Level Election Results	
7	Name and Number of Polling Station 2024-PE, 2023-AE, 2019-PE, 2018-AE, 2014-PE, 2014-AE, 2009-PE and 2009-AE Polling Station-wise Electors, Voters & Voters Turnout 2024-PE, 2023-AE, 2019-PE, 2018-AE, 2014-PE, 2014-AE, 2009-PE and 2009-AE Polling Station wise Elections Results 2024-PE, 2023-AE, 2019-PE, 2018-AE, 2014-PE, 2014-AE, 2009-PE and 2009-AE	38-189
	Share of Assembly Constituency	
8	Share of Assembly Constituency - (Vidhan Sabha) in State, District and Parliamentary Constituency - (Lok Sabha)	190
	Socio-Economic Amenities (2011)	
9	Access to Administrative Units Agricultural, Manufacturing and Industrial Commodities Demographic Indicators Education Health & Manpower Drinking Water Supply Sanitation Entertainment and Recreations Infrastructure Power Food Allocation Distribution and Marketing of Agriculture Commodities Infrastructure Transport and Road Infrastructure Communication Banking and Financial Services Land Use Irrigation Source	192-206
10	Abbreviation & Sources	207-208
11	Disclaimer	209

Location & Political Map



Administrative Setup

List of Village Panchayat & Intermediate Panchayat (Block) Name - 2011

Village Name	Village Panchayat Name	Intermediate Panchayat Name
Addakal	Addakal	Addakal
Ajilapur	Ajilapur	Devarkadra
Ajjakollu	Ajjakollu	Kothakota
Allipur	Allipur	Chinnachintakunta
Amadabakula	Amadabakula	Kothakota
Amistapur	Amistapur	Bhoothpur
Ammapur	Ammapur	Chinnachintakunta
Annasagar	Annasagar	Bhoothpur
Appampalle	Appampalle	Chinnachintakunta
Apparala	Apparala	Kothakota
Balsupalle	Devarkadra	Devarkadra
Bandrepalle	Bandrepalle	Chinnachintakunta
Baswaipalle	Baswaipalle	Devarkadra
Baswapur	Baswapur	Devarkadra
Bhoothpur	Bhoothpur	Bhoothpur
Bollaram	Bollaram	Devarkadra
Boothpur	Boothpur	Kothakota
Cherlapalle	Cherlapalle	Kothakota
Chinnarajmoor	Chinnarajmoor	Devarkadra
Chowdarpalle	Hajilapur	Devarkadra
Damagnapur	Damagnapur	Chinnachintakunta
Dantanoor	Dantanoor	Kothakota
Dasaripalle	Dasaripalle	Addakal
Dasarpalle	Dasarpalle	Chinnachintakunta
Devarkadra	Devarkadra	Devarkadra
Dokur	Dokur	Devarkadra
Duppalle	Duppalle	Chinnachintakunta
Dwarakanagar	Konnur	Kothakota
Edulapur	Chinnachintakunta	Chinnachintakunta

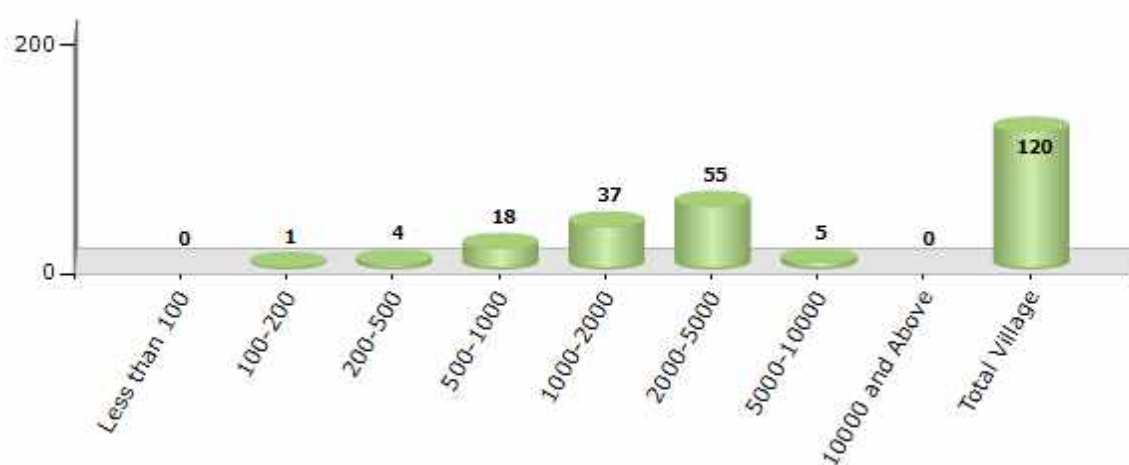
Contd....

Demographics

Number of Villages by Population Size - 2011

Less than 100	100-200	200-500	500-1000	1000-2000	2000-5000	5000-10000	10000 and Above	Total Village
0	1	4	18	37	55	5	0	120

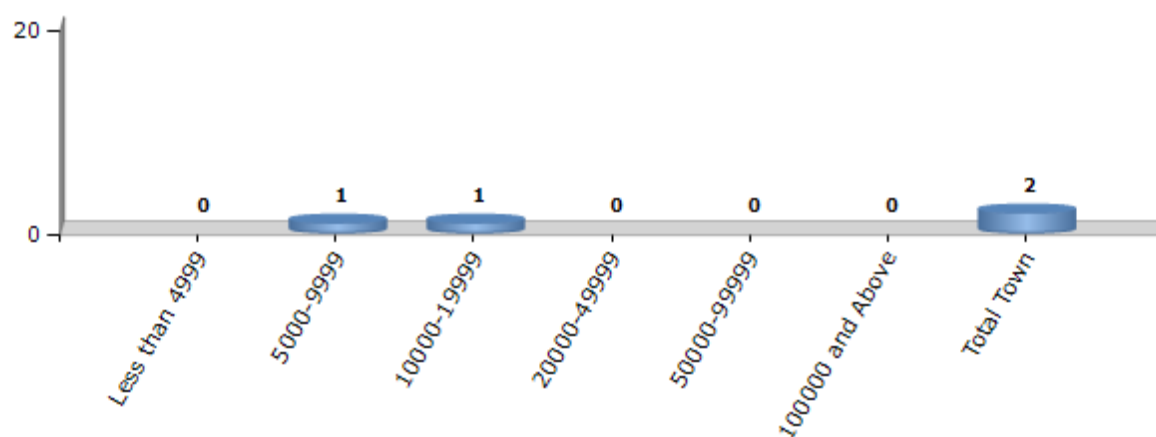
Number of Villages by Population Size - 2011



Number of Towns by Population Size - 2011

Less than 4999	5000-9999	10000-19999	20000-49999	50000-99999	100000 and Above	Total Town
0	1	1	0	0	0	2

Number of Towns by Population Size - 2011



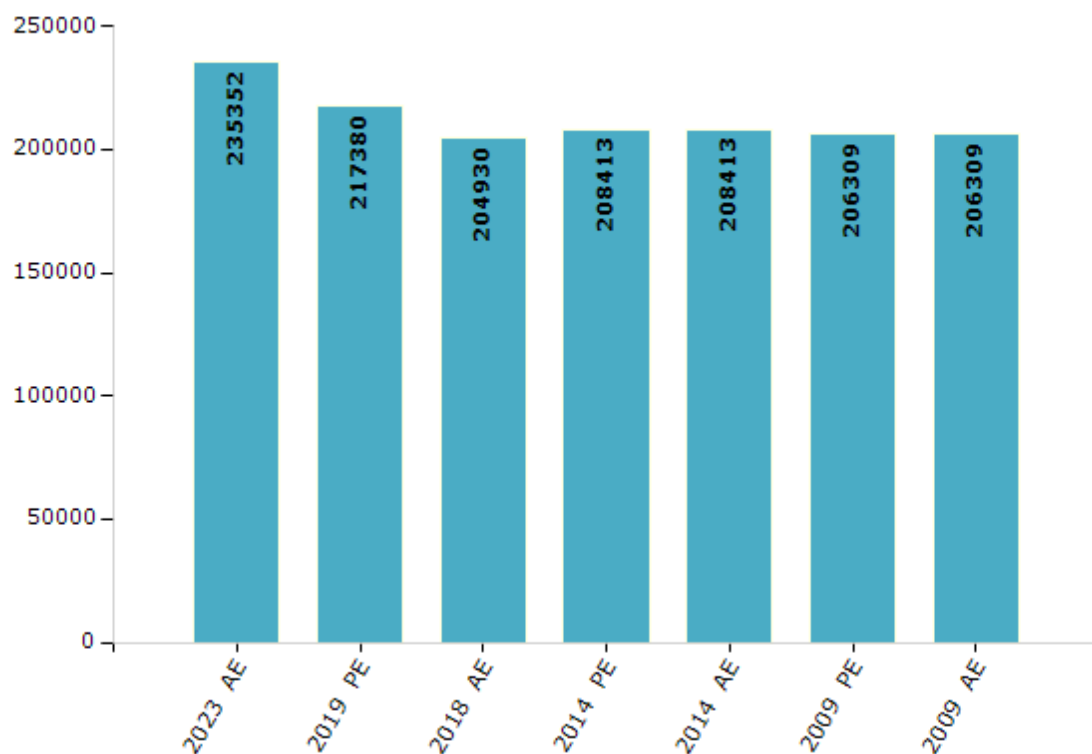
Electoral Features

Electors by Male & Female

Year	Male	Female	Others	Total
2023 AE	117317	118035	0	235352
2019 PE	108146	109232	2	217380
2018 AE	102311	102615	4	204930
2014 PE	104010	104376	27	208413
2014 AE	104010	104376	27	208413
2009 PE	101091	105218	-	206309
2009 AE	101091	105218	-	206309
2004 PE	-	-	-	-
2004 AE	-	-	-	-
1999 PE	-	-	-	-
1999 AE	-	-	-	-

Year	Male	Female	Others	Total
1994 AE	-	-	-	-
1989 AE	-	-	-	-
1985 AE	-	-	-	-
1983 AE	-	-	-	-
1978 AE	-	-	-	-
1972 AE	-	-	-	-
1967 AE	-	-	-	-
1962 AE	-	-	-	-
1957 AE	-	-	-	-
1955 AE	-	-	-	-

Number of Electors

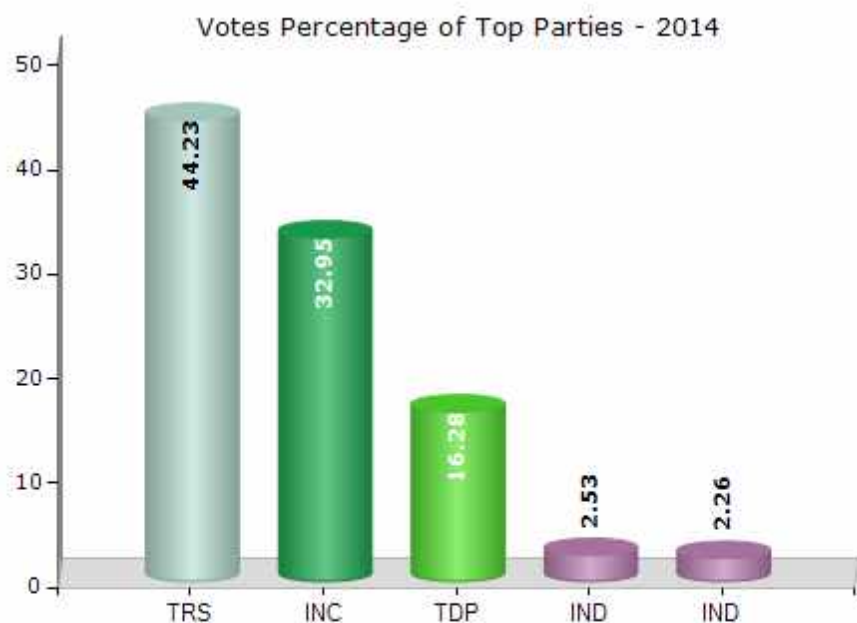


Note : AE : Assembly Election, PE : Assembly Segment of Parliamentary Election

Historical Summary Election Results

Summary Result of Assembly Election - 2014

Candidate Name	Party	Votes	Votes %
Alla Venkateshwar Reddy	TRS	66354	44.23
Pavan Kumar	INC	49432	32.95
Seethamma	TDP	24422	16.28
Aggani Narsimulu	IND	3803	2.53
Allampally Ramkoti	IND	3396	2.26
Pavan Kumar Reddy D	IND	875	0.58
D.Janardhan	IND	529	0.35
	NOTA	1213	0.81



Polling Station Level Election Results

Number and Name of Polling Stations (PS) (2018 AE)

Number of Polling Stations	Name of Polling Stations	Number of Polling Stations	Name of Polling Stations
1	M P Primary Schoolharijanwada Amistapur,Amistapur	22	M.P.P.S,Ravula Pally
2	Mandala Parishat Prathamik Unnata Pathashala,Amistapur	23	Z P H S,Tatikonda
3	M P Primary Schoolharijanwada Amistapur,Amistapur	24	Z P H S,Tatikonda
4	Mandala Parishat Prathamik Unnata Pathashala,Amistapur	25	Tatikonda Community Hall,Tatikonda
5	Primary School,Siddaipally	26	Z P H S,Tatikonda
6	Primary School,Boothpur	27	Mandal Parishad Upper Primary School,Ippalapalli
7	Urdu Community Hall,Bhoothpur	28	Mpups,Kappeta
8	Primary School,Boothpur	29	ZPHS Pathamolgara,Pata Molgara
9	Urdu Community Hall,Bhoothpur	30	ZPHS Kothamolgara,Kotha Molgar
10	Z.P.H.S., Bhoothpur,Bhootpur	31	ZPHS Kothamolgara,Kotha Molgar
11	P S,Goplapur	32	Z.P.H S,Karivena
12	M. P. P. S.,Kothur	33	Z.P.H S,Karivena
13	M. P. P. S.,Kothur	34	M P P S,Karivena
14	ZPHS Thatiparthi,Tadiparthi	35	M P P S,Karivena
15	ZPHS Thatiparthi,Tadiparthi	36	U. P. S.,Maddigatla .(Y)
16	M.P. U.P.S,Hasnapur	37	U. P. S.,Maddigatla .(Y)
17	M.P.P.S,Sherpally	38	Z.P.H.S,Yelkicherla
18	Z.P.High School,Pothulmadugu	39	Z P H S,Yelkicherla
19	Z.P.High School,Pothulmadugu	40	M P Primary School,Yelkicherla
20	U.P.S.,,Anna Sagar	41	M P Primary School,Yelkicherla
21	U.P.S.,,Annaa Sagar	42	M P. P. S.,Bhattupalli . 1-1 To 2-73

Contd....

Polling Station Level Election Results

Polling Station-wise Votes Secured by Overall Top Five Parties in Devarkadra Assembly in Assembly Election (AE) under Mahbubnagar Parliamentary Constituency in Telangana (2018)

Number of Polling Station	Winner - Alla Venkateswar Reddy (TRS)	Runner-up - Pavan Kumar (INC)	3rd - A. Venkateshwar Reddy (SMFB)	4th - Aggani Narsimulu (BJP)	5th - Rachala Yugander Goud (BSP)	NOTA	Other	Total Votes Secured
36	658	203	44	7	6	19	15	952
37	541	175	28	20	21	24	13	822
38	394	126	20	6	4	12	17	579
39	444	91	39	4	3	15	6	602
40	313	162	36	8	1	3	5	528
41	267	170	28	13	4	6	11	499
42	368	133	18	4	2	8	3	536
43	464	325	30	30	15	10	12	886
44	421	190	15	12	1	12	5	656
45	374	136	23	25	1	16	7	582
46	278	112	10	20	3	3	6	432
47	247	168	16	14	3	7	8	463
48	242	98	12	7	2	4	4	369
49	337	115	30	7	6	11	4	510
50	285	111	26	19	1	12	8	462
51	227	116	18	25	1	4	13	404
52	271	96	34	9	4	9	14	437
53	304	156	15	20	3	17	6	521
54	289	295	15	18	1	10	7	635
55	368	71	27	10	1	8	9	494
56	327	149	20	15	6	8	9	534
57	361	151	14	11	15	5	5	562
58	357	153	16	8	3	3	6	546
59	312	160	18	21	1	8	6	526
60	456	171	24	7	3	15	19	695
61	289	164	19	3	0	2	6	483
62	379	75	23	63	0	4	8	552
63	457	49	26	36	1	9	10	588
64	475	126	16	108	3	3	2	733
65	395	177	17	21	2	7	1	620
66	530	288	19	20	3	12	6	878
67	243	127	14	13	3	1	2	403
68	329	163	8	8	1	9	1	519
69	558	214	38	9	5	12	8	844
70	384	150	27	5	1	18	11	596

Contd....

Polling Station Level Election Results

Winner, Runner-up and 3rd Party Position & Winning Margin According to Polling Stations in Devarkadra Assembly in Assembly Election (AE) under Mahbubnagar Parliamentary Constituency in Telangana (2018)

Polling Station Number	Winner Party	Winner Votes (%)	Runner-up Party	Runner-up Votes (%)	Winning Margin Votes (%)	Third Party	Third Party Votes (%)	Other Votes (%)
71	TRS	249 (52.42)	INC	184 (38.74)	65 (13.68)	SMFB	13 (2.74)	29 (6.11)
72	TRS	289 (54.94)	INC	173 (32.89)	116 (22.05)	BJP	22 (4.18)	42 (7.98)
73	TRS	214 (59.78)	INC	99 (27.65)	115 (32.13)	SMFB	27 (7.54)	18 (5.03)
74	TRS	421 (57.91)	INC	251 (34.53)	170 (23.38)	SMFB	16 (2.2)	39 (5.36)
75	TRS	242 (70.55)	INC	76 (22.16)	166 (48.39)	SMFB	11 (3.21)	14 (4.08)
76	TRS	531 (66.38)	INC	163 (20.38)	368 (46)	BJP	58 (7.25)	48 (6)
77	TRS	589 (71.92)	INC	110 (13.43)	479 (58.49)	BJP	64 (7.81)	56 (6.84)
78	TRS	411 (60.98)	INC	159 (23.59)	252 (37.39)	BJP	40 (5.93)	64 (9.5)
79	TRS	343 (60.28)	INC	130 (22.85)	213 (37.43)	BJP	51 (8.96)	45 (7.91)
80	TRS	292 (64.04)	INC	93 (20.39)	199 (43.65)	BJP	38 (8.33)	33 (7.24)
81	TRS	326 (67.08)	INC	93 (19.14)	233 (47.94)	SMFB	28 (5.76)	39 (8.02)
82	TRS	394 (78.8)	INC	53 (10.6)	341 (68.2)	SMFB	19 (3.8)	34 (6.8)
83	TRS	322 (53.22)	INC	252 (41.65)	70 (11.57)	SMFB	13 (2.15)	18 (2.98)
84	TRS	250 (43.63)	INC	246 (42.93)	4 (0.7)	SMFB	36 (6.28)	41 (7.16)
85	TRS	393 (62.98)	INC	173 (27.72)	220 (35.26)	SMFB	30 (4.81)	28 (4.49)
86	TRS	346 (54.83)	INC	228 (36.13)	118 (18.7)	SMFB	36 (5.71)	21 (3.33)
87	TRS	393 (60.46)	INC	216 (33.23)	177 (27.23)	SMFB	17 (2.62)	24 (3.69)
88	TRS	330 (52.55)	INC	234 (37.26)	96 (15.29)	SMFB	20 (3.18)	44 (7.01)
89	TRS	444 (70.03)	INC	141 (22.24)	303 (47.79)	BJP	20 (3.15)	29 (4.57)
90	TRS	301 (50.59)	INC	249 (41.85)	52 (8.74)	SMFB	14 (2.35)	31 (5.21)
91	TRS	331 (58.27)	INC	188 (33.1)	143 (25.17)	SMFB	18 (3.17)	31 (5.46)
92	TRS	404 (56.03)	INC	257 (35.64)	147 (20.39)	SMFB	30 (4.16)	30 (4.16)
93	TRS	373 (58.83)	INC	192 (30.28)	181 (28.55)	BJP	24 (3.79)	45 (7.1)
94	TRS	413 (49.76)	INC	339 (40.84)	74 (8.92)	SMFB	28 (3.37)	50 (6.02)
95	TRS	409 (62.16)	INC	217 (32.98)	192 (29.18)	BJP	12 (1.82)	20 (3.04)
96	TRS	383 (54.25)	INC	252 (35.69)	131 (18.56)	SMFB	33 (4.67)	38 (5.38)
97	TRS	528 (60.48)	INC	281 (32.19)	247 (28.29)	SMFB	25 (2.86)	39 (4.47)
98	TRS	437 (51.17)	INC	357 (41.8)	80 (9.37)	BJP	32 (3.75)	28 (3.28)
99	TRS	324 (56.35)	INC	219 (38.09)	105 (18.26)	BJP	12 (2.09)	20 (3.48)
100	TRS	275 (53.92)	INC	191 (37.45)	84 (16.47)	SMFB	12 (2.35)	32 (6.27)
101	TRS	518 (60.16)	INC	234 (27.18)	284 (32.98)	SMFB	46 (5.34)	63 (7.32)
102	TRS	547 (68.46)	INC	208 (26.03)	339 (42.43)	SMFB	26 (3.25)	18 (2.25)
103	TRS	404 (74.26)	INC	100 (18.38)	304 (55.88)	SMFB	19 (3.49)	21 (3.86)
104	TRS	379 (67.32)	INC	125 (22.2)	254 (45.12)	SMFB	23 (4.09)	36 (6.39)
105	TRS	640 (66.32)	INC	248 (25.7)	392 (40.62)	SMFB	30 (3.11)	47 (4.87)

Contd....

Socio-Economic Amenities - Rural

Access to Education Facilities

Particulars	Number of Villages (% of Population)				
	Available	Not Available	If Not Available (Distance of Nearest Facility)		
			A	B	C
Govt. Primary School	120 (100)	0 (0)	0 (0)	0 (0)	0 (0)
Private Primary School	17 (25)	103 (75)	0 (0)	0 (0)	0 (0)
Govt. Middle School	80 (83)	40 (17)	32 (13)	6 (3)	2 (1)
Private Middle School	8 (11)	112 (89)	0 (0)	0 (0)	0 (0)
Govt. Secondary School	42 (52)	78 (48)	49 (30)	24 (15)	4 (2)
Private Secondary School	6 (10)	114 (90)	0 (0)	0 (0)	0 (0)
Govt. Senior Secondary School	4 (8)	116 (92)	19 (13)	51 (40)	35 (31)
Private Senior Secondary School	1 (3)	119 (97)	4 (2)	7 (6)	0 (0)
Govt. Arts and Science Degree College	0 (0)	120 (100)	0 (0)	4 (7)	81 (68)
Private Arts and Science Degree College	2 (2)	118 (98)	7 (5)	17 (12)	9 (7)
Govt. Engineering College	0 (0)	120 (100)	0 (0)	0 (0)	0 (0)
Private Engineering College	1 (1)	119 (99)	1 (1)	18 (18)	100 (81)
Govt. Medicine College	0 (0)	120 (100)	0 (0)	0 (0)	0 (0)
Private Medicine College	0 (0)	120 (100)	0 (0)	3 (7)	117 (93)
Govt. Management Institute	0 (0)	120 (100)	0 (0)	3 (7)	12 (11)
Private Management Institute	0 (0)	120 (100)	0 (0)	0 (0)	105 (83)
Govt. Polytechnic	0 (0)	120 (100)	0 (0)	6 (9)	114 (91)
Private Polytechnic	0 (0)	120 (100)	0 (0)	0 (0)	0 (0)
Govt. Vocational Training School/ITI	0 (0)	120 (100)	7 (5)	19 (18)	94 (77)
Private Vocational Training School/ITI	0 (0)	120 (100)	0 (0)	0 (0)	0 (0)
Govt. Non Formal Training Centre	1 (2)	119 (98)	7 (5)	19 (18)	90 (73)
Private Non Formal Training Centre	0 (0)	120 (100)	0 (0)	0 (0)	3 (2)
Govt. School For Disabled	0 (0)	120 (100)	0 (0)	4 (7)	116 (93)
Private School For Disabled	0 (0)	120 (100)	0 (0)	0 (0)	0 (0)
Government Others	0 (0)	120 (100)	0 (0)	0 (0)	0 (0)
Private Others	0 (0)	120 (100)	0 (0)	0 (0)	0 (0)

Note : Distance A : Less than 5 km; B : Between 5-10 km; C : 10+ km.; Source : Data Analysis is based on 2011 Census.

DISCLAIMER

The Terms of Use and Disclaimer of Datanet India Private Limited (hereinafter referred to as "Datanet") for use of this analysis report of **Devarkadra Assembly Constituency (Devarkadra Vidhan Sabha)** :-

1. **Assembly Factbook™** is a Registered Trade Mark owned by Datanet.
2. All the maps are sketched and graphical representation only and have not been drawn to the scale and also not to represent the actual geographical area or boundary of the unit.
3. The data for the aforesaid analysis is based on authentic sources and has been culled from the various publications of Census, CSO and NSSO for district and block level data, various central and state government departments, Central & State Elections Commissions and the concerned Returning Officers' releases, Electoral Rolls, Election results and allied publications, internal assessment, surveys, estimates and analysis. Therefore, certain adjustment of data at micro level may have been done to arrive closer to the macro data.
4. Data have been provided on an "As Is" and "As AVAILABLE" basis
5. The colours shown in the maps or diagram and charts of a particular party, alliance or AC are indicative and do not represent them.
6. This publication which includes maps, sheets, graphs and data would be the property under copyright of Datanet only. The user may use these for its internal study, analysis and research purposes. It's public display, re-selling or any commercial uses by the user are not allowed.
7. Datanet has taken due care and caution in compilation and processing of data and allied information, but does not guarantee the accuracy, adequacy or completeness of any information/analysis and will be not responsible for any errors or omissions or for the results obtained from the use of such information/analysis.
8. All the contents for the publication have been culled from various authentic sources and Datanet reasonably believes such sources to be reliable, but does not make any representations, express or implied as to the accuracy or fitness of use of such information. The information or contents of the information/analysis do not constitute advice and should not be relied upon in making (or refraining from making) any decision. Any reliance placed upon the information provided by Datanet is the sole responsibility and strictly at the user's risk.
9. In no event will Datanet be liable for any damages (including, without limitation, damages for loss of business projects, or loss of profits) arising in contract, tort or otherwise from the use of or inability to use any of its contents, or from any action taken (or refrained from being taken) as a result of using the analysis or any of its contents. Datanet its directors, owners, editors, officials, employees, distributor and agents or any associate will not be liable for any errors in the information contained or any consequences arising from the use of the contents of the provided information/analysis.
10. If any provision of these terms and conditions is held invalid or illegal or unenforceable for any reason by any court of competent jurisdiction, such provision shall be severed and the remainder of provisions of the terms and conditions shall continue in full force and effect as if the Term of Use had been executed with the invalid, illegal or unenforceable provision eliminated.
11. If there are any discrepancies in the information provided, please bring it to attention of Datanet for suitable rectification measures.

Buy Online This Complete Book At
Datanet India eBooks Store

www.indiastatpublications.com

or go directly at

[http://www.indiastatpublications.com/
Assembly_factbook/Telangana/Mahbubnagar/ Devarkadra](http://www.indiastatpublications.com/Assembly_factbook/Telangana/Mahbubnagar/Devarkadra)

 **india**stat**elections**

ISBN : 978-93-6219-507-4



9 789362 119507 4