



Telangana

Assembly Factbook™

Jadcherla Assembly Constituency



Key Electoral Data of Jadcherla
Assembly Constituency (Vidhan Sabha)

Telangana

Assembly Factbook™

Jadcherla Assembly Constituency



Jadcherla Vidhan Sabha

Editor & Director

Dr. R.K. Thukral

Research Editor

Dr. Shafeeq Rahman

**Compiled, Researched and Published by
Datanet India Pvt. Ltd.**

D-100, 1st Floor,

Okhla Industrial Area, Phase-I,

New Delhi- 110020.

Ph.: 91-11- 43580781-84

Email : support@indiastatpublications.com

Website : www.indiastatelections.com

Online Book Store :

www.indiastatpublications.com

Report No. : AFB/TS-075-0125

ISBN : 978-93-6219-050-5

First Edition : January, 2018

Eighth Updated Edition : January, 2025

Price : Rs.11500/-

US\$ 310

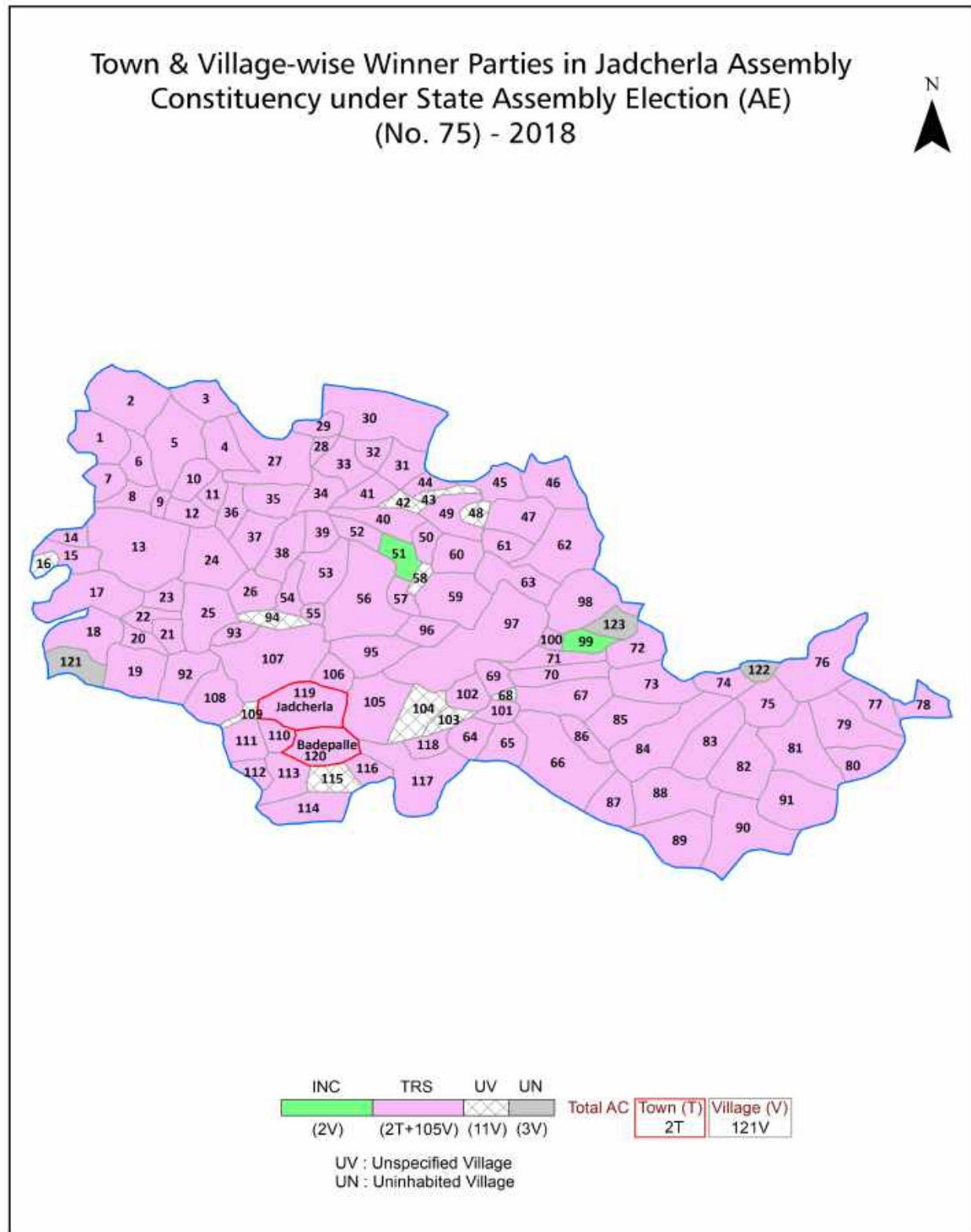
© Datanet India Pvt. Ltd.

All rights reserved. No part of this book may be reproduced, stored in a retrieval system or transmitted in any form or by any means, mechanical photocopying, photographing, scanning, recording or otherwise without the prior written permission of the publisher. Please refer to Disclaimer at page no. 216 for the use of this publication.

Printed in India

No.	Particulars	Page No.
	Introduction	
1	Assembly Constituency - (Vidhan Sabha) at a Glance Features of Assembly as per Delimitation Commission of India (2008)	1-2
	Location and Political Maps	
2	Location Map Boundaries of Assembly Constituency - (Vidhan Sabha) in District Boundaries of Assembly Constituency under Parliamentary Constituency - (Lok Sabha) Town & Village-wise Winner Parties- 2024-PE, 2023-AE, 2019-PE, 2018-AE, 2014-PE, 2014-AE, 2009-PE and 2009-AE	3-11
	Administrative Setup (2011)	
3	District Sub-district Towns Villages Inhabited Villages Uninhabited Villages Village Panchayat Intermediate Panchayat	12-19
	Demographics (2011)	
4	Population Households Rural/Urban Population Towns and Villages by Population Size Sex Ratio (Total & 0-6 Years) Religious Population Social Population Literacy Rate	20-21
	Electoral Features	
5	Important Dates of Last Elections Held Electors by Gender Service Electors Voters Voters Turnout Polling Stations & Average Number of Electors per Polling Station Electors by Age Group Present Elected Representatives	22-27
	Historical Summary Election Results	
6	Vote Share of Major Parties Winning Margin (Number & Percentage) Polarity of Parties Summary Result of Assembly Segment of Parliamentary Election 2024, 2019, 2014, 2009, 2004 and 1999 Summary Result of Assembly Elections 2023, 2018, 2014, 2009, 2004, 1999, 1994, 1989, 1985, 1983, 1978, 1972, 1967 and 1962	28-49
	Polling Station Level Election Results	
7	Name and Number of Polling Station 2024-PE, 2023-AE, 2019-PE, 2018-AE, 2014-PE, 2014-AE, 2009-PE and 2009-AE Polling Station-wise Electors, Voters & Voters Turnout 2024-PE, 2023-AE, 2019-PE, 2018-AE, 2014-PE, 2014-AE, 2009-PE and 2009-AE Polling Station wise Elections Results 2024-PE, 2023-AE, 2019-PE, 2018-AE, 2014-PE, 2014-AE, 2009-PE and 2009-AE	50-196
	Share of Assembly Constituency	
8	Share of Assembly Constituency - (Vidhan Sabha) in State, District and Parliamentary Constituency - (Lok Sabha)	197
	Socio-Economic Amenities (2011)	
9	Access to Administrative Units Agricultural, Manufacturing and Industrial Commodities Demographic Indicators Education Health & Manpower Drinking Water Supply Sanitation Entertainment and Recreations Infrastructure Power Food Allocation Distribution and Marketing of Agriculture Commodities Infrastructure Transport and Road Infrastructure Communication Banking and Financial Services Land Use Irrigation Source	199-213
10	Abbreviation & Sources	214-215
11	Disclaimer	216

Location & Political Map



Administrative Setup

List of Village Panchayat & Intermediate Panchayat (Block) Name - 2011

Village Name	Village Panchayat Name	Intermediate Panchayat Name
Agraharam Potlapalle	Agraharam Potlapalle	Balanagar
Aloor	Aloor	Jadcherla
Alwanpalle	Alwanpalle	Jadcherla
Ambatapur	Kishtaram	Jadcherla
Ammapalle	Nekkonda	Jadcherla
Ammapur	Ammapur	Nawabpet
Appajipalle	Bodajanampeta	Balanagar
Balanagar	Balanagar	Balanagar
Bhairampalle	Bhairampalle	Midjil
Bibinagar	Edganpalle	Balanagar
Bodajanampeta	Bodajanampeta	Balanagar
Boinpalle	Boinpalle	Midjil
Bommarasipalle	Bommarasipalle	Midjil
Bureddipalle	Malleboinpalle, Bureddipalle	Jadcherla
Burgupalle	Burgupalle	Jadcherla
Chedughattu	Bhairampalle	Midjil
Chennavalli	Chennavalli	Balanagar
Chiluveru	Chiluveru	Midjil
Chinna Adiryal	Chinna Adiryal	Jadcherla
Chinna Revalli	Chinna Revalli	Balanagar
Chintaboinpalle	Malleboinpalle	Jadcherla
Chowdoor	Chowdoor	Nawabpet
Darpalle	Gurukunta	Nawabpet
Depalle	Depalle	Nawabpet
Dondlapalle	Dondlapalle	Balanagar
Donur	Donur	Midjil
Earlapalle	Earlapalle	Jadcherla
Edganpalle	Edganpalle	Balanagar
Gangapur	Gangapur	Jadcherla

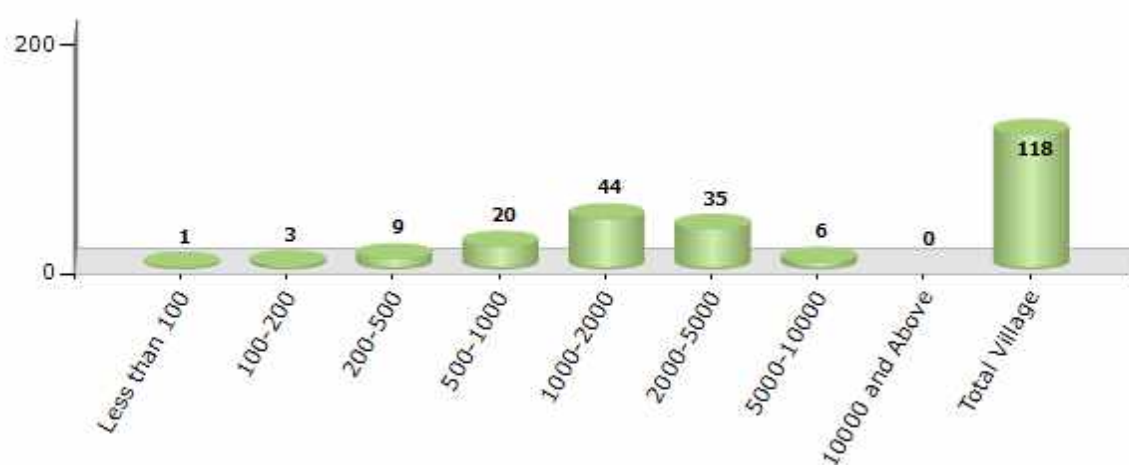
Contd....

Demographics

Number of Villages by Population Size - 2011

Less than 100	100-200	200-500	500-1000	1000-2000	2000-5000	5000-10000	10000 and Above	Total Village
1	3	9	20	44	35	6	0	118

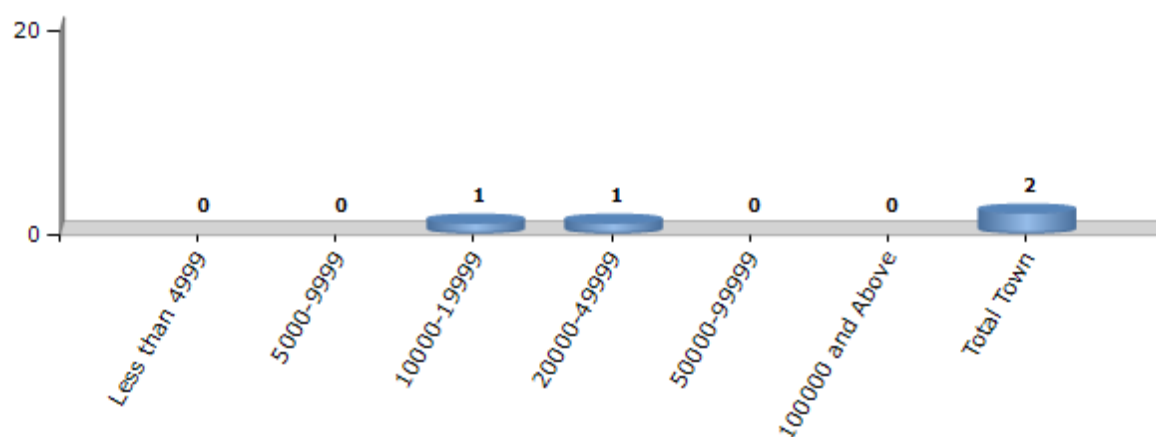
Number of Villages by Population Size - 2011



Number of Towns by Population Size - 2011

Less than 4999	5000-9999	10000-19999	20000-49999	50000-99999	100000 and Above	Total Town
0	0	1	1	0	0	2

Number of Towns by Population Size - 2011



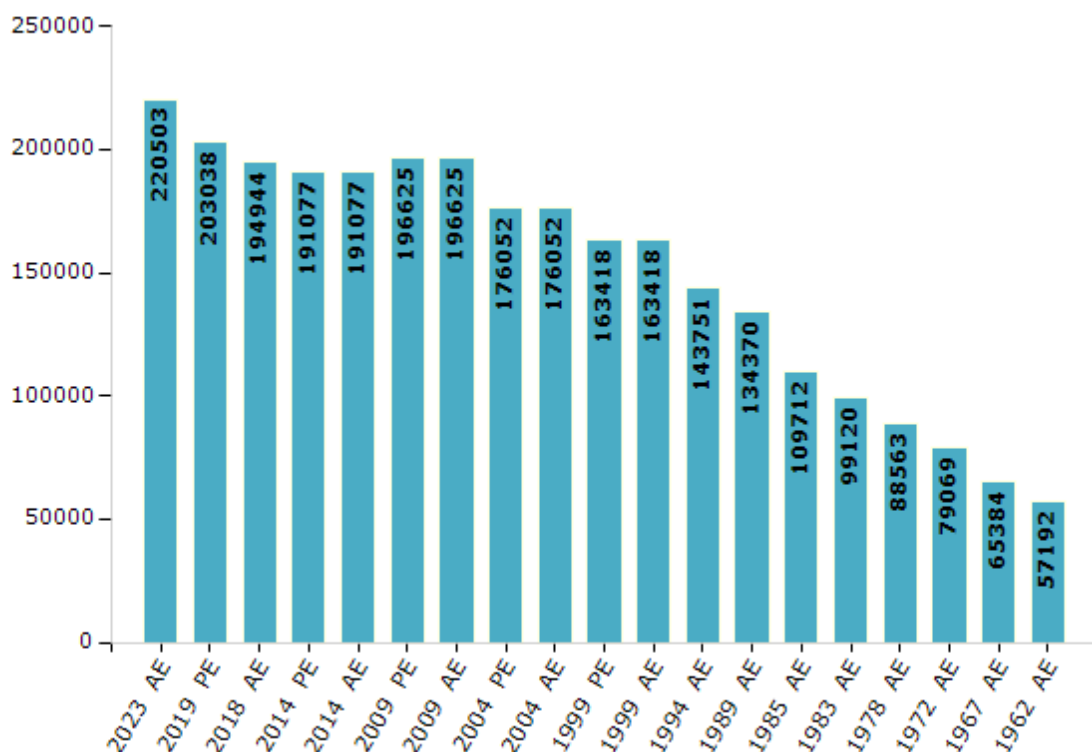
Electoral Features

Electors by Male & Female

Year	Male	Female	Others	Total
2023 AE	111036	109462	5	220503
2019 PE	102292	100745	1	203038
2018 AE	98750	96178	16	194944
2014 PE	96782	94277	18	191077
2014 AE	96782	94277	18	191077
2009 PE	97809	98816	-	196625
2009 AE	97809	98816	-	196625
2004 PE	87256	88796	-	176052
2004 AE	87256	88796	-	176052
1999 PE	81310	82108	-	163418
1999 AE	81310	82108	-	163418

Year	Male	Female	Others	Total
1994 AE	71295	72456	-	143751
1989 AE	66336	68034	-	134370
1985 AE	54211	55501	-	109712
1983 AE	49531	49589	-	99120
1978 AE	44358	44205	-	88563
1972 AE	39506	39563	-	79069
1967 AE	-	-	-	65384
1962 AE	-	-	-	57192
1957 AE	-	-	-	-
1955 AE	-	-	-	-

Number of Electors

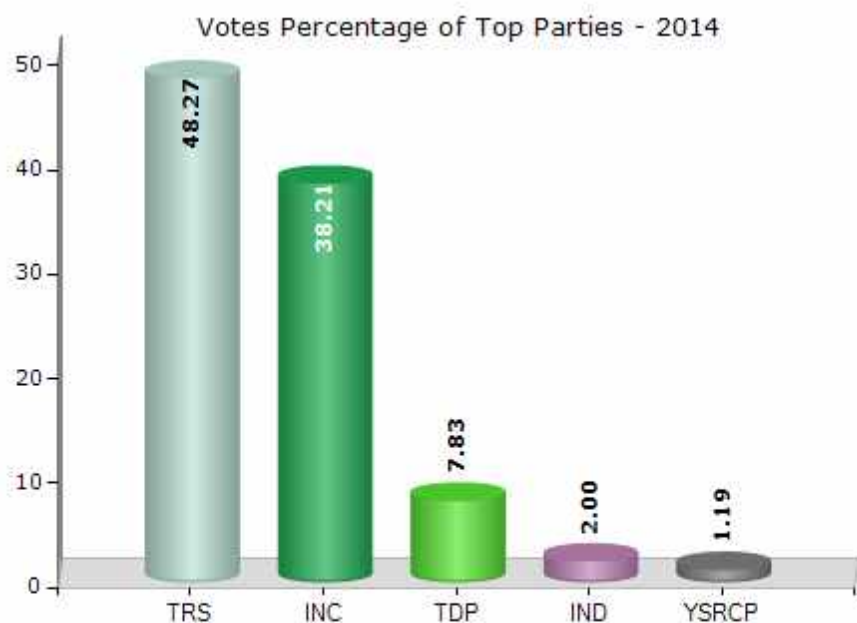


Note : AE : Assembly Election, PE : Assembly Segment of Parliamentary Election

Historical Summary Election Results

Summary Result of Assembly Election - 2014

Candidate Name	Party	Votes	Votes %
Charlakola Laxma Reddy	TRS	70654	48.27
Dr. Mallu Ravi	INC	55920	38.21
Chandra Shekar Marati	TDP	11465	7.83
Nadiminti Srinivasulu	IND	2931	2
M. Pandu Naik	YSRCP	1738	1.19
Anand Ummadi	BSP	1330	0.91
Yenmangandla Jangaiah	IND	788	0.54
	NOTA	1537	1.05



Polling Station Level Election Results

Number and Name of Polling Stations (PS) (2018 AE)

Number of Polling Stations	Name of Polling Stations	Number of Polling Stations	Name of Polling Stations
1	Zilla Parishath Unnatha Pathashala,Kollur	22	Zilla Parishad Unnata Patashala,Nawabpet
2	Zilla Parishad Unnata Patashala,Kollur	23	Zilla Parishad High School(West Wing),Nawabpet
3	Zilla Parishad Unnata Patashala (East Wing),Kollur	24	Zilla Parishad High School (West Wing),Nawabpet
4	Mandala Parishath Prathamika Pathashala,Pomal	25	Zilla Parishad Unnata Patashala,Yanmangandla
5	Mandala Parishath Prathamika Patashala, Pomal,Pomal	26	Zilla Parishad Unnata Patashala(East Wing),Yanmangandla
6	Mandala Parishath Prathamika Pathashala, Pomal,Pomal	27	Mandal Parishad Upper Primary School,Konda Poor
7	Zilla Parishad Unnata Patashala,Chowdur	28	Mpups,New Buiding Kondapur,Kondapoor
8	Z P H S, Chowdoor, Room No.2,Z P H S, Chowdoor, Room No.2	29	Mandala Parishad Prathamika Patashala,Hajilapoor
9	Zilla Parishad Unnata Patashala,Chowdur	30	Mandala Parishath Prathamika Unnatha Pathashala,Rudram
10	Mandala Parishad Prathamika Patashala,Depally	31	Upper Primary School, Rudram,Upper Primary School, Rudram
11	Mandala Parishad Prathamika Patashala,Kakarjal	32	Mandal Parishad Upper Primary School (North Wing),Kakarla Pahad
12	Zilla Parishath Unnatha Pathashala, Lingampally,Lingampally	33	Mandal Parishad Upper Primary School(South Wing),Kakarla Pahad
13	Mandal Parishad Prathamika Patashala (North Wing),Rekula Chowda Poor	34	Mandal Parishad Upper Primary School,Teegala Pally
14	Mandala Parishad Prathamika Patashala,Lokirevu	35	Mandala Parishad Prathamika Patashala,Siddotam
15	Mandala Parishad Prathamikonnata Patashala,Ammapoor	36	Mandala Parishad Prathamika Patashala,Khana Poor
16	Mandala Parishath Prathamika Unnatha Patashala, Ammapur,Ammapur	37	Zilla Parishad Unnata Patashala(North Wing),Karukonda
17	Mandala Parishad Prathamika Patashala,Kamaaram	38	Z P H S, Room No.2, Karkonda,Z P H S, Room No.2, Karkonda
18	Mandal Parishad Prathamikonnata Patashala (North),Gurukunta	39	Zilla Parishad Unnata Patashala,Karu Konda
19	Mandal Parishad Prathamikonnata Patashala (North),Gurukunta	40	Mandala Parishad Prathamika Patashala,Hanmasan Pally
20	Mandala Parishad Prathamika Patashala (North Wing),Nawabpet	41	Zilla Parishad Unnata Patashala,Kuchur
21	Mpps,Nawabpet,Nawabpet	42	Zilla Parishad Unnata Patashala,Kuchur

Contd....

Polling Station Level Election Results

Polling Station-wise Votes Secured by Overall Top Five Parties in Jadcherla Assembly in Assembly Election (AE) under Mahbubnagar Parliamentary Constituency in Telangana (2018)

Number of Polling Station	Winner - Charlakola Laxma Reddy (TRS)	Runner-up - Dr. Mallu Ravi (INC)	3rd - Dr. Chinnala Madhusudhan (BJP)	4th - Narsingrao (SMFB)	5th - Marpadga Ramesh Reddy (IND)	NOTA	Other	Total Votes Secured
36	351	321	13	25	7	3	37	757
37	297	176	13	23	8	3	42	562
38	278	176	2	11	2	5	11	485
39	301	130	4	5	2	1	11	454
40	256	126	4	6	4	2	11	409
41	530	150	28	24	5	5	32	774
42	366	158	19	21	7	7	31	609
43	370	128	14	15	9	4	22	562
44	289	101	6	6	3	4	21	430
45	644	128	14	32	15	7	53	893
46	474	260	11	28	4	2	40	819
47	474	247	18	12	4	2	30	787
48	640	134	17	17	7	5	22	842
49	510	146	7	17	18	4	29	731
50	251	124	5	14	8	1	23	426
51	438	87	6	11	5	4	25	576
52	495	74	7	9	19	1	39	644
53	322	56	9	4	7	3	19	420
54	496	160	5	25	7	4	26	723
55	383	131	4	7	7	0	13	545
56	326	90	3	27	20	9	52	527
57	585	211	50	29	5	4	55	939
58	546	104	22	11	12	8	17	720
59	308	125	23	26	8	3	44	537
60	630	183	40	27	12	7	58	957
61	337	123	30	4	0	3	4	501
62	365	37	49	13	14	4	15	497
63	475	136	15	11	10	4	29	680
64	432	134	17	14	7	5	29	638
65	438	99	15	28	15	8	54	657
66	432	171	33	21	16	2	48	723
67	359	177	4	9	4	4	22	579
68	257	111	7	10	13	7	32	437
69	241	211	1	3	3	1	19	479
70	303	131	18	10	1	3	23	489

Contd....

Polling Station Level Election Results

Winner, Runner-up and 3rd Party Position & Winning Margin According to Polling Stations in Jadcherla Assembly in Assembly Election (AE) under Mahbubnagar Parliamentary Constituency in Telangana (2018)

Polling Station Number	Winner Party	Winner Votes (%)	Runner-up Party	Runner-up Votes (%)	Winning Margin Votes (%)	Third Party	Third Party Votes (%)	Other Votes (%)
71	TRS	218 (53.69)	INC	133 (32.76)	85 (20.93)	BJP	20 (4.93)	35 (8.62)
72	TRS	407 (60.84)	INC	213 (31.84)	194 (29)	BMUP	14 (2.09)	35 (5.23)
73	TRS	312 (54.26)	INC	202 (35.13)	110 (19.13)	BMUP	13 (2.26)	48 (8.35)
74	TRS	413 (70.72)	INC	130 (22.26)	283 (48.46)	SMFB	14 (2.4)	27 (4.62)
75	TRS	337 (64.19)	INC	162 (30.86)	175 (33.33)	BSP	5 (0.95)	21 (4)
76	TRS	640 (69.64)	INC	174 (18.93)	466 (50.71)	IND (MRR)	21 (2.29)	84 (9.14)
77	TRS	279 (54.17)	INC	163 (31.65)	116 (22.52)	SMFB	19 (3.69)	54 (10.49)
78	TRS	292 (61.6)	INC	123 (25.95)	169 (35.65)	BSP	16 (3.38)	43 (9.07)
79	TRS	472 (59.45)	INC	180 (22.67)	292 (36.78)	BJP	31 (3.9)	111 (13.98)
80	TRS	539 (58.97)	INC	220 (24.07)	319 (34.9)	SMFB	35 (3.83)	120 (13.13)
81	TRS	577 (62.45)	INC	225 (24.35)	352 (38.1)	BJP	25 (2.71)	97 (10.5)
82	TRS	481 (59.16)	INC	221 (27.18)	260 (31.98)	SMFB	37 (4.55)	74 (9.1)
83	TRS	610 (62.5)	INC	234 (23.98)	376 (38.52)	SMFB	28 (2.87)	104 (10.66)
84	TRS	577 (72.95)	INC	126 (15.93)	451 (57.02)	SMFB	19 (2.4)	69 (8.72)
85	TRS	386 (61.56)	INC	135 (21.53)	251 (40.03)	BMUP	46 (7.34)	60 (9.57)
86	TRS	373 (72.43)	INC	54 (10.49)	319 (61.94)	BMUP	44 (8.54)	44 (8.54)
87	TRS	326 (58.74)	INC	50 (9.01)	276 (49.73)	SMFB	37 (6.67)	142 (25.59)
88	TRS	306 (51.6)	INC	228 (38.45)	78 (13.15)	SMFB	20 (3.37)	39 (6.58)
89	TRS	275 (51.89)	INC	188 (35.47)	87 (16.42)	IND (MRR)	13 (2.45)	54 (10.19)
90	INC	194 (34.83)	TRS	182 (32.68)	12 (2.15)	IND (MRR)	144 (25.85)	37 (6.64)
91	TRS	300 (55.76)	INC	215 (39.96)	85 (15.8)	SMFB	6 (1.12)	17 (3.16)
92	TRS	301 (61.81)	INC	127 (26.08)	174 (35.73)	SMFB	18 (3.7)	41 (8.42)
93	TRS	465 (64.67)	INC	209 (29.07)	256 (35.6)	SMFB	14 (1.95)	31 (4.31)
94	TRS	334 (59.12)	INC	151 (26.73)	183 (32.39)	SMFB	17 (3.01)	63 (11.15)
95	TRS	552 (62.87)	INC	155 (17.65)	397 (45.22)	IND (MRR)	56 (6.38)	115 (13.1)
96	TRS	352 (56.77)	INC	171 (27.58)	181 (29.19)	IND (MRR)	41 (6.61)	56 (9.03)
97	TRS	463 (56.6)	INC	257 (31.42)	206 (25.18)	BJP	23 (2.81)	75 (9.17)
98	TRS	730 (67.91)	INC	232 (21.58)	498 (46.33)	BJP	48 (4.47)	65 (6.05)
99	TRS	359 (54.07)	INC	236 (35.54)	123 (18.53)	BJP	28 (4.22)	41 (6.17)
100	TRS	293 (48.11)	INC	240 (39.41)	53 (8.7)	BJP	28 (4.6)	48 (7.88)
101	TRS	371 (51.39)	INC	249 (34.49)	122 (16.9)	BJP	58 (8.03)	44 (6.09)
102	TRS	341 (60.68)	INC	152 (27.05)	189 (33.63)	SMFB	13 (2.31)	56 (9.96)
103	TRS	630 (62.87)	INC	320 (31.94)	310 (30.93)	BJP	11 (1.1)	41 (4.09)
104	TRS	410 (71.3)	INC	138 (24)	272 (47.3)	BSP	7 (1.22)	20 (3.48)
105	TRS	489 (52.86)	INC	323 (34.92)	166 (17.94)	SMFB	32 (3.46)	81 (8.76)

Contd....

Socio-Economic Amenities - Rural

Access to Education Facilities

Particulars	Number of Villages (% of Population)				
	Available	Not Available	If Not Available (Distance of Nearest Facility)		
			A	B	C
Govt. Primary School	118 (100)	0 (0)	0 (0)	0 (0)	0 (0)
Private Primary School	9 (17)	109 (83)	0 (0)	0 (0)	0 (0)
Govt. Middle School	64 (76)	54 (24)	41 (19)	13 (5)	0 (0)
Private Middle School	4 (10)	114 (90)	0 (0)	0 (0)	0 (0)
Govt. Secondary School	30 (50)	88 (50)	49 (27)	38 (23)	1 (1)
Private Secondary School	3 (7)	115 (93)	0 (0)	0 (0)	0 (0)
Govt. Senior Secondary School	3 (7)	115 (93)	20 (12)	50 (47)	45 (34)
Private Senior Secondary School	1 (3)	117 (97)	0 (0)	0 (0)	0 (0)
Govt. Arts and Science Degree College	0 (0)	118 (100)	5 (3)	17 (18)	84 (68)
Private Arts and Science Degree College	0 (0)	118 (100)	0 (0)	1 (1)	11 (9)
Govt. Engineering College	0 (0)	118 (100)	0 (0)	0 (0)	28 (23)
Private Engineering College	0 (0)	118 (100)	0 (0)	2 (3)	88 (74)
Govt. Medicine College	0 (0)	118 (100)	0 (0)	0 (0)	0 (0)
Private Medicine College	0 (0)	118 (100)	1 (0)	1 (1)	116 (99)
Govt. Management Institute	0 (0)	118 (100)	0 (0)	0 (0)	55 (47)
Private Management Institute	0 (0)	118 (100)	0 (0)	1 (2)	62 (51)
Govt. Polytechnic	0 (0)	118 (100)	0 (0)	0 (0)	118 (100)
Private Polytechnic	0 (0)	118 (100)	0 (0)	0 (0)	0 (0)
Govt. Vocational Training School/ITI	0 (0)	118 (100)	0 (0)	0 (0)	118 (100)
Private Vocational Training School/ITI	0 (0)	118 (100)	0 (0)	0 (0)	0 (0)
Govt. Non Formal Training Centre	25 (23)	93 (77)	1 (0)	0 (0)	91 (75)
Private Non Formal Training Centre	0 (0)	118 (100)	0 (0)	0 (0)	1 (1)
Govt. School For Disabled	0 (0)	118 (100)	0 (0)	0 (0)	118 (100)
Private School For Disabled	0 (0)	118 (100)	0 (0)	0 (0)	0 (0)
Government Others	0 (0)	118 (100)	0 (0)	0 (0)	0 (0)
Private Others	0 (0)	118 (100)	0 (0)	0 (0)	0 (0)

Note : Distance A : Less than 5 km; B : Between 5-10 km; C : 10+ km.; Source : Data Analysis is based on 2011 Census.

DISCLAIMER

The Terms of Use and Disclaimer of Datanet India Private Limited (hereinafter referred to as "Datanet") for use of this analysis report of **Jadcherla Assembly Constituency (Jadcherla Vidhan Sabha)** :-

1. **Assembly Factbook™** is a Registered Trade Mark owned by Datanet.
2. All the maps are sketched and graphical representation only and have not been drawn to the scale and also not to represent the actual geographical area or boundary of the unit.
3. The data for the aforesaid analysis is based on authentic sources and has been culled from the various publications of Census, CSO and NSSO for district and block level data, various central and state government departments, Central & State Elections Commissions and the concerned Returning Officers' releases, Electoral Rolls, Election results and allied publications, internal assessment, surveys, estimates and analysis. Therefore, certain adjustment of data at micro level may have been done to arrive closer to the macro data.
4. Data have been provided on an "As Is" and "As AVAILABLE" basis
5. The colours shown in the maps or diagram and charts of a particular party, alliance or AC are indicative and do not represent them.
6. This publication which includes maps, sheets, graphs and data would be the property under copyright of Datanet only. The user may use these for its internal study, analysis and research purposes. It's public display, re-selling or any commercial uses by the user are not allowed.
7. Datanet has taken due care and caution in compilation and processing of data and allied information, but does not guarantee the accuracy, adequacy or completeness of any information/analysis and will be not responsible for any errors or omissions or for the results obtained from the use of such information/analysis.
8. All the contents for the publication have been culled from various authentic sources and Datanet reasonably believes such sources to be reliable, but does not make any representations, express or implied as to the accuracy or fitness of use of such information. The information or contents of the information/analysis do not constitute advice and should not be relied upon in making (or refraining from making) any decision. Any reliance placed upon the information provided by Datanet is the sole responsibility and strictly at the user's risk.
9. In no event will Datanet be liable for any damages (including, without limitation, damages for loss of business projects, or loss of profits) arising in contract, tort or otherwise from the use of or inability to use any of its contents, or from any action taken (or refrained from being taken) as a result of using the analysis or any of its contents. Datanet its directors, owners, editors, officials, employees, distributor and agents or any associate will not be liable for any errors in the information contained or any consequences arising from the use of the contents of the provided information/analysis.
10. If any provision of these terms and conditions is held invalid or illegal or unenforceable for any reason by any court of competent jurisdiction, such provision shall be severed and the remainder of provisions of the terms and conditions shall continue in full force and effect as if the Term of Use had been executed with the invalid, illegal or unenforceable provision eliminated.
11. If there are any discrepancies in the information provided, please bring it to attention of Datanet for suitable rectification measures.

Buy Online This Complete Book At
Datanet India eBooks Store

www.indiastatpublications.com

or go directly at

[http://www.indiastatpublications.com/
Assembly_factbook/Telangana/Mahbubnagar/ Jadcherla](http://www.indiastatpublications.com/Assembly_factbook/Telangana/Mahbubnagar/Jadcherla)

 **india**stat**elections**

ISBN : 978-93-6219-050-5



9 789362 190505