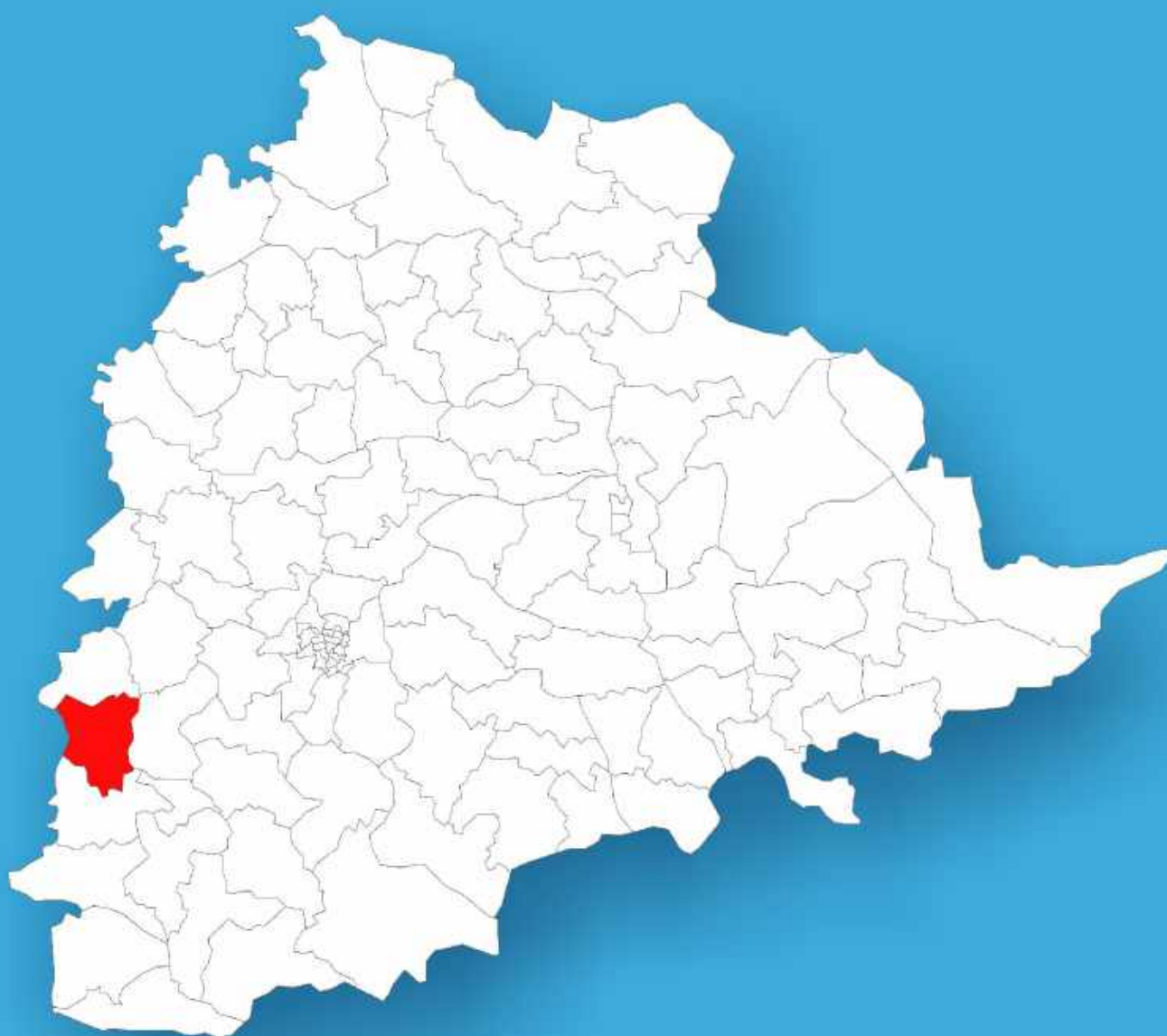




Telangana

Assembly Factbook™

Kodangal Assembly Constituency



Key Electoral Data of Kodangal
Assembly Constituency (Vidhan Sabha)

Telangana

Assembly Factbook™

Kodangal Assembly Constituency



Kodangal Vidhan Sabha

Editor & Director

Dr. R.K. Thukral

Research Editor

Dr. Shafeeq Rahman

**Compiled, Researched and Published by
Datanet India Pvt. Ltd.**

D-100, 1st Floor,

Okhla Industrial Area, Phase-I,

New Delhi- 110020.

Ph.: 91-11- 43580781-84

Email : support@indiastatpublications.com

Website : www.indiastatelections.com

Online Book Store :

www.indiastatpublications.com

Report No. : AFB/TS-072-0125

ISBN : 978-93-6219-735-1

First Edition : January, 2018

Eighth Updated Edition : January, 2025

Price : Rs.11500/-

US\$ 310

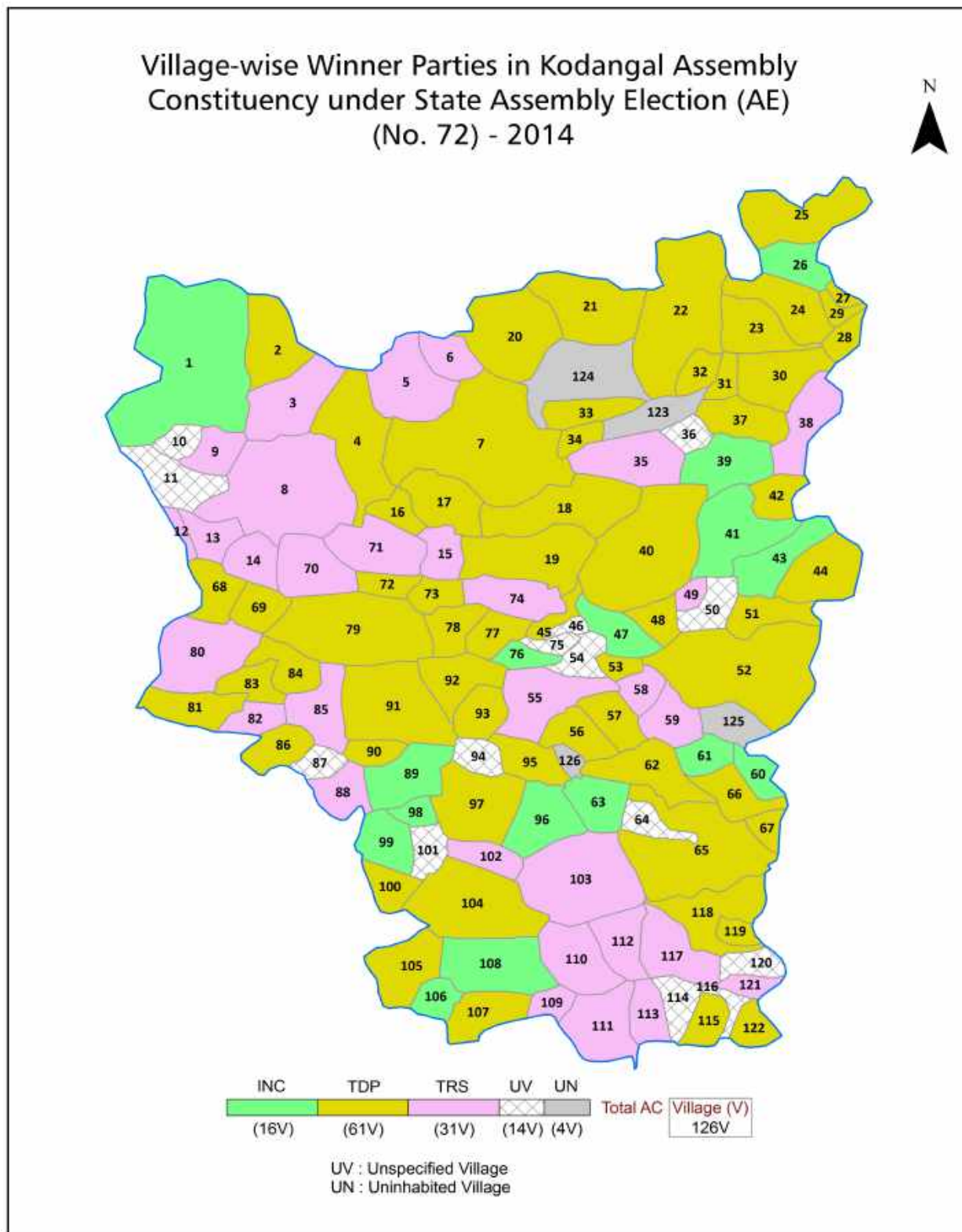
© Datanet India Pvt. Ltd.

All rights reserved. No part of this book may be reproduced, stored in a retrieval system or transmitted in any form or by any means, mechanical photocopying, photographing, scanning, recording or otherwise without the prior written permission of the publisher. Please refer to Disclaimer at page no. 221 for the use of this publication.

Printed in India

No.	Particulars	Page No.
	Introduction	
1	Assembly Constituency - (Vidhan Sabha) at a Glance Features of Assembly as per Delimitation Commission of India (2008)	1-2
	Location and Political Maps	
2	Location Map Boundaries of Assembly Constituency - (Vidhan Sabha) in District Boundaries of Assembly Constituency under Parliamentary Constituency - (Lok Sabha) Village-wise Winner Parties- 2024-PE, 2023-AE, 2019-PE, 2018-AE, 2014-PE, 2014-AE, 2009-PE and 2009-AE	3-11
	Administrative Setup (2011)	
3	District Sub-district Towns Villages Inhabited Villages Uninhabited Villages Village Panchayat Intermediate Panchayat	12-19
	Demographics (2011)	
4	Population Households Rural/Urban Population Villages by Population Size Sex Ratio (Total & 0-6 Years) Religious Population Social Population Literacy Rate	20-21
	Electoral Features	
5	Important Dates of Last Elections Held Electors by Gender Service Electors Voters Voters Turnout Polling Stations & Average Number of Electors per Polling Station Electors by Age Group Present Elected Representatives	22-27
	Historical Summary Election Results	
6	Vote Share of Major Parties Winning Margin (Number & Percentage) Polarity of Parties Summary Result of Assembly Segment of Parliamentary Election 2024, 2019, 2014, 2009, 2004 and 1999 Summary Result of Assembly Elections 2023, 2018, 2014, 2009, 2004, 1999, 1994, 1989, 1985, 1983, 1978, 1972, 1967, 1962 and 1957	28-50
	Polling Station Level Election Results	
7	Name and Number of Polling Station 2024-PE, 2023-AE, 2019-PE, 2018-AE, 2014-PE, 2014-AE, 2009-PE and 2009-AE Polling Station-wise Electors, Voters & Voters Turnout 2024-PE, 2023-AE, 2019-PE, 2018-AE, 2014-PE, 2014-AE, 2009-PE and 2009-AE Polling Station wise Elections Results 2024-PE, 2023-AE, 2019-PE, 2018-AE, 2014-PE, 2014-AE, 2009-PE and 2009-AE	51-201
	Share of Assembly Constituency	
8	Share of Assembly Constituency - (Vidhan Sabha) in State, District and Parliamentary Constituency - (Lok Sabha)	202
	Socio-Economic Amenities (2011)	
9	Access to Administrative Units Agricultural, Manufacturing and Industrial Commodities Demographic Indicators Education Health & Manpower Drinking Water Supply Sanitation Entertainment and Recreations Infrastructure Power Food Allocation Distribution and Marketing of Agriculture Commodities Infrastructure Transport and Road Infrastructure Communication Banking and Financial Services Land Use Irrigation Source	204-218
10	Abbreviation & Sources	219-220
11	Disclaimer	221

Location & Political Map



Administrative Setup

List of Village Panchayat & Intermediate Panchayat (Block) Name - 2011

Village Name	Village Panchayat Name	Intermediate Panchayat Name
Allapur	Gundepalle	Doulathabad
Allipur	Mannapur	Maddur
Amlikunta	Amlikunta	Kosgi
Amsanpalle	Amsanpalle	Bomraspet
Angadi Raichur	Angadi Raichur	Kodangal
Annaram	Annaram	Kodangal
Anthwar	Anthwar	Doulathabad
Appaipalle	Appaipalle	Kodangal
Appaipalle	Gundmal	Kosgi
Balabhadraipalle	Balabhadraipalle	Kosgi
Balampeta	Balampeta	Doulathabad
Bhakthimalla	Bhakthimalla	Kosgi
Bhogaram	Bhogaram	Kosgi
Bichal	Bichal	Doulathabad
Bijjaram	Bijjaram	Kosgi
Bomraspet	Bomraspet, Mahanthipur	Bomraspet
Boneed	Boneed	Maddur
Burhanpur	Burhanpur	Bomraspet
Challapur	Challapur	Doulathabad
Chandrakal	Chandrakal	Doulathabad
Chandravanha	Chandravanha	Kosgi
Chanwar	Chanwar	Maddur
Chennaram	Chennaram	Kosgi
Chenreddipalle	Maddur	Maddur
Chilmalmailwar	Chilmalmailwar	Bomraspet
Chinna Nandigam	Chinna Nandigam	Kodangal
Chintaldinne	Chintaldinne	Maddur
Chitlapalle	Chitlapalle	Kodangal
Chowdarpalle	Chowdarpalle	Bomraspet

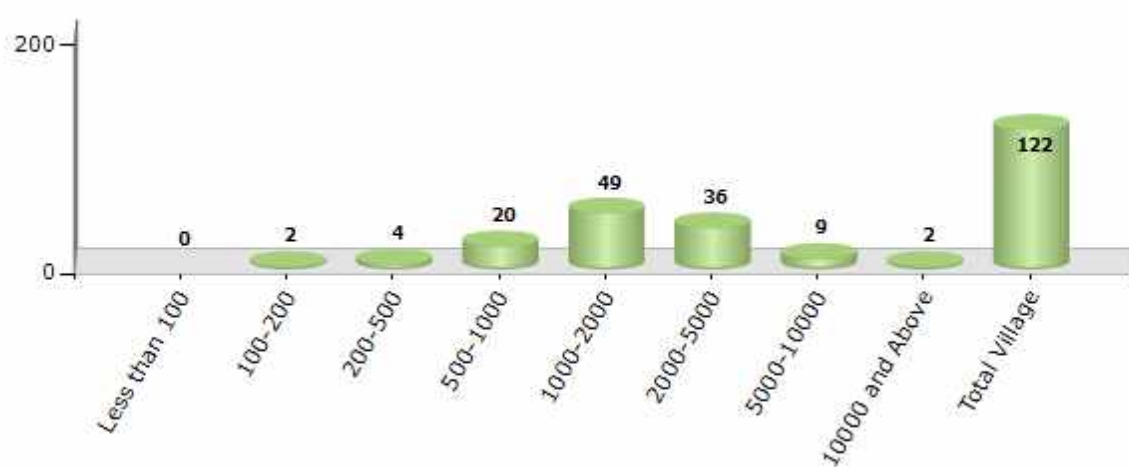
Contd....

Demographics

Number of Villages by Population Size - 2011

Less than 100	100-200	200-500	500-1000	1000-2000	2000-5000	5000-10000	10000 and Above	Total Village
0	2	4	20	49	36	9	2	122

Number of Villages by Population Size - 2011



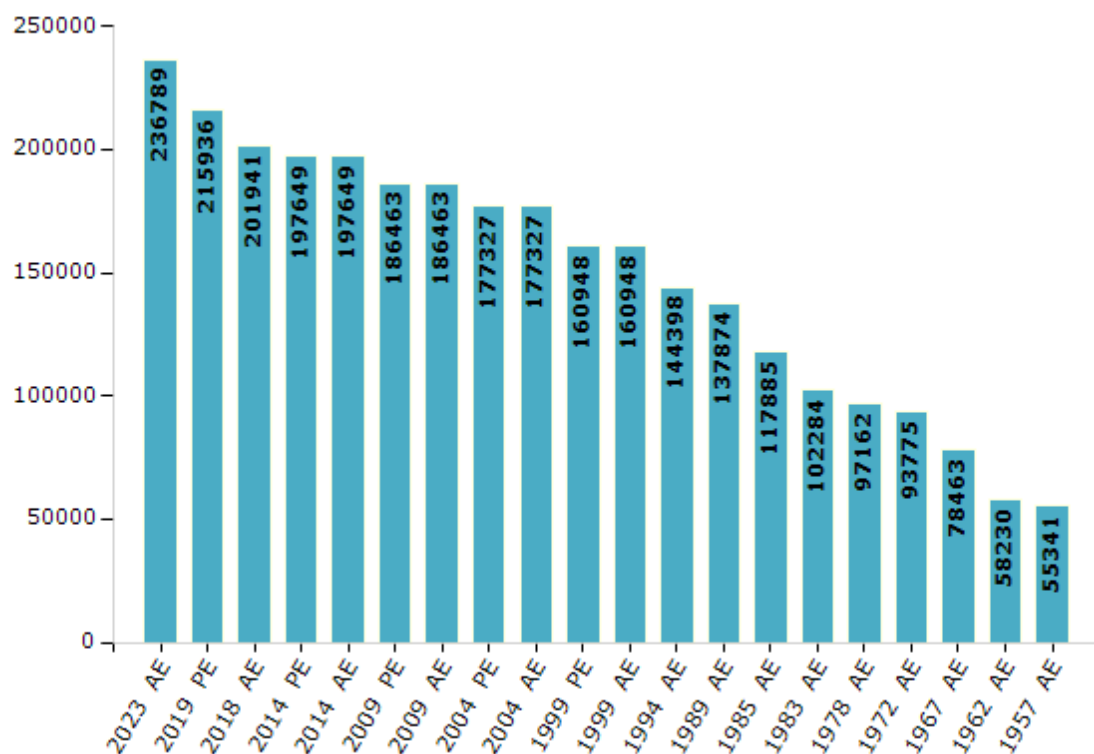
Electoral Features

Electors by Male & Female

Year	Male	Female	Others	Total
2023 AE	117462	119315	12	236789
2019 PE	107341	108587	8	215936
2018 AE	100681	101232	28	201941
2014 PE	97484	100145	20	197649
2014 AE	97484	100145	20	197649
2009 PE	90173	96290	-	186463
2009 AE	90173	96290	-	186463
2004 PE	85762	91565	-	177327
2004 AE	85762	91565	-	177327
1999 PE	77243	83705	-	160948
1999 AE	77243	83705	-	160948

Year	Male	Female	Others	Total
1994 AE	69150	75248	-	144398
1989 AE	67297	70577	-	137874
1985 AE	57236	60649	-	117885
1983 AE	49896	52388	-	102284
1978 AE	47731	49431	-	97162
1972 AE	46441	47334	-	93775
1967 AE	-	-	-	78463
1962 AE	-	-	-	58230
1957 AE	-	-	-	55341
1955 AE	-	-	-	-

Number of Electors

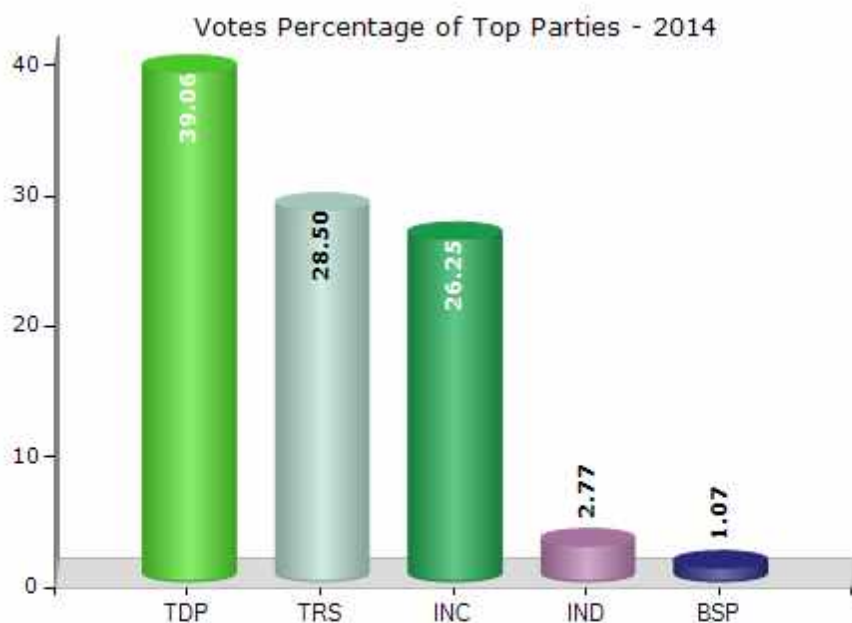


Note : AE : Assembly Election, PE : Assembly Segment of Parliamentary Election

Historical Summary Election Results

Summary Result of Assembly Election - 2014

Candidate Name	Party	Votes	Votes %
Anumula Revanth Reddy	TDP	54026	39.06
Gurunath Reddy	TRS	39412	28.5
D. Vittal Rao	INC	36304	26.25
Lingam Chinna Sayappa	IND	3835	2.77
Esuvaiah	BSP	1474	1.07
Basappa	IND	1433	1.04
Srinivas Reddy	IND	680	0.49
	NOTA	1136	0.82



Polling Station Level Election Results

Number and Name of Polling Stations (PS) (2018 AE)

Number of Polling Stations	Name of Polling Stations	Number of Polling Stations	Name of Polling Stations
1	Mandal Parishat Primary School,Nagsar	22	Mandal Parishad Primary School,Chandrakal
2	Mandal.Parishad.Upper.Primary.School,Devarfaslawad	23	Mp. Primary School, North Wing, Chandrakal,Chandrakal
3	Mandal.Parishad.Upper.Primary.School,Devarfaslawad	24	Mandal Parishad.Primary.School.,Kuppagiri
4	Mandal Aprishat Primary School,Polkampalli	25	Mandal Parishad.Primary.School.,Matoor
5	Mandal.Parishad Central Primary School,Gokafaslawad	26	Mp Primary School(Adjacent Room) Matur,Matur
6	Mpcps, Room No.2, Gokafaslabad,Gokafaslabad	27	Grampanchayati Office,Neetur
7	Mandal.Parishad Central Primary School,Gokafaslawad	28	Mandal Parisahd.Primary.School,Narsapur
8	Z.P.High.School New Building Balampet Road,Gokafaslawad	29	Mandal Parisahd Primary.School,Nandaram
9	M.P.Upper.Primary.School Old Room,Timmareddy Pally	30	Mandal Parishath Primary School New Room,Yamki
10	M.P.Upper.Primary.School West Wing,Thimmareddi Pally	31	M.P.Primary.School West Wing,Kudirimalla
11	Zilla Parishad High School (West Wing),Balmapata	32	M.P.Primary.School East Wing,Kudirimalla
12	Zilla Parishad High School (West Wing),Balmapata	33	Zilla Parishad.High.School 10Th Class Room,Doultabada
13	Mandal Parishad Primary School, New Building,Sultanpur	34	Z P H S East Wing,Doulthabad
14	Mandal Parishad Primary School, New Building,Sultanpur	35	Zilla Parisahd.High.School 7Th Class Room,Doultabad
15	Manadal Parishad Primary School,Allapur	36	Z P H S East Wing,Doulthabad
16	M.P.Primary.School.,Gundepalli	37	Mandal Parisahd Primary.School,Gumdal
17	Mandal Parishath Primary School Antharam,Antharam	38	Mandal Parisahd.Primary.School Girls,Doultabad
18	Mandal Parishath Primary School Antharam,Antharam	39	Mandal. Parishad Primary School (Boys),Doultabad
19	M.P.U.P.S South Wing,Bitchala	40	Mandal Parisahd .Primary.School.,Erlapalli
20	M P Upper Primary School West Wing,Bitchal	41	Mpps, Room No.1, Challapur,Challapur
21	M P Upper Primary School West Wing,Bitchal	42	Mpps, Room No.2, Challapur,Challapur

Contd....

Polling Station Level Election Results

Polling Station-wise Votes Secured by Overall Top Five Parties in Kodangal Assembly in Assembly Election (AE) under Mahbubnagar Parliamentary Constituency in Telangana (2018)

Number of Polling Station	Winner - Patnam Narendra Reddy (TRS)	Runner-up - Anumula Revanth Reddy (INC)	3rd - Purra Balakishore (IND)	4th - Nagurao Namaji (BJP)	5th - K. Nagabhushanam Chary (IND)	NOTA	Other	Total Votes Secured
36	313	203	16	7	2	4	8	553
37	387	332	24	11	5	8	12	779
38	274	268	26	11	10	11	17	617
39	217	208	28	8	7	13	35	516
40	304	539	20	12	4	13	18	910
41	290	286	33	1	7	8	17	642
42	211	236	10	5	6	8	13	489
43	393	318	41	4	5	5	26	792
44	446	332	16	5	4	2	10	815
45	309	194	19	11	8	7	17	565
46	289	187	15	4	3	6	10	514
47	301	315	22	10	7	4	14	673
48	370	164	3	8	4	2	6	557
49	277	164	34	8	7	7	25	522
50	325	234	18	6	8	12	29	632
51	208	221	26	12	2	13	20	502
52	499	269	22	13	7	5	27	842
53	503	296	30	13	8	4	18	872
54	260	126	23	8	3	3	17	440
55	223	226	4	3	1	5	8	470
56	218	149	9	3	2	5	6	392
57	229	140	3	2	1	1	3	379
58	206	152	3	0	0	7	9	377
59	308	144	6	6	1	1	8	474
60	276	123	13	8	6	5	17	448
61	234	178	11	6	4	6	14	453
62	274	189	12	2	5	9	17	508
63	224	148	7	5	3	0	8	395
64	228	171	13	8	5	6	17	448
65	295	213	21	8	6	10	24	577
66	627	224	14	10	3	0	11	889
67	358	250	19	7	10	8	38	690
68	193	181	22	8	4	5	22	435
69	491	358	63	14	13	9	20	968
70	368	140	20	14	4	5	27	578

Contd....

Polling Station Level Election Results

Winner, Runner-up and 3rd Party Position & Winning Margin According to Polling Stations in Kodungal Assembly in Assembly Election (AE) under Mahbubnagar Parliamentary Constituency in Telangana (2018)

Polling Station Number	Winner Party	Winner Votes (%)	Runner-up Party	Runner-up Votes (%)	Winning Margin Votes (%)	Third Party	Third Party Votes (%)	Other Votes (%)
71	TRS	376 (63.19)	INC	131 (22.02)	245 (41.17)	IND (PB)	30 (5.04)	58 (9.75)
72	TRS	402 (70.65)	INC	130 (22.85)	272 (47.8)	IND (PB)	11 (1.93)	26 (4.57)
73	TRS	336 (65.75)	INC	107 (20.94)	229 (44.81)	IND (PB)	34 (6.65)	34 (6.65)
74	TRS	381 (59.91)	INC	156 (24.53)	225 (35.38)	BJP	46 (7.23)	53 (8.33)
75	TRS	413 (67.48)	INC	137 (22.39)	276 (45.09)	IND (PB)	24 (3.92)	38 (6.21)
76	TRS	421 (50.78)	INC	339 (40.89)	82 (9.89)	BJP	31 (3.74)	38 (4.58)
77	TRS	320 (49.77)	INC	279 (43.39)	41 (6.38)	BJP	18 (2.8)	26 (4.04)
78	TRS	388 (53.81)	INC	241 (33.43)	147 (20.38)	IND (PB)	35 (4.85)	57 (7.91)
79	INC	401 (50.95)	TRS	325 (41.3)	76 (9.65)	IND (PB)	25 (3.18)	36 (4.57)
80	INC	304 (49.92)	TRS	264 (43.35)	40 (6.57)	BJP	9 (1.48)	32 (5.25)
81	TRS	286 (45.76)	INC	275 (44)	11 (1.76)	IND (PB)	19 (3.04)	45 (7.2)
82	TRS	378 (52.21)	INC	287 (39.64)	91 (12.57)	IND (PB)	23 (3.18)	36 (4.97)
83	TRS	363 (54.18)	INC	255 (38.06)	108 (16.12)	IND (PB)	19 (2.84)	33 (4.93)
84	INC	369 (57.57)	TRS	250 (39)	119 (18.57)	BJP	9 (1.4)	13 (2.03)
85	INC	285 (48.14)	TRS	245 (41.39)	40 (6.75)	IND (PB)	22 (3.72)	40 (6.76)
86	TRS	390 (56.77)	INC	252 (36.68)	138 (20.09)	IND (PB)	14 (2.04)	31 (4.51)
87	INC	441 (55.82)	TRS	308 (38.99)	133 (16.83)	BJP	13 (1.65)	28 (3.54)
88	TRS	226 (54.85)	INC	143 (34.71)	83 (20.14)	IND (PB)	14 (3.4)	29 (7.04)
89	TRS	477 (52.48)	INC	355 (39.05)	122 (13.43)	IND (PB)	31 (3.41)	46 (5.06)
90	TRS	389 (55.41)	INC	246 (35.04)	143 (20.37)	IND (PB)	27 (3.85)	40 (5.7)
91	TRS	185 (45.79)	INC	179 (44.31)	6 (1.48)	IND (PB)	11 (2.72)	29 (7.18)
92	TRS	488 (50.57)	INC	374 (38.76)	114 (11.81)	IND (PB)	26 (2.69)	77 (7.98)
93	TRS	318 (50.4)	INC	247 (39.14)	71 (11.26)	IND (PB)	17 (2.69)	49 (7.77)
94	TRS	320 (59.15)	INC	186 (34.38)	134 (24.77)	IND (PB)	11 (2.03)	24 (4.44)
95	TRS	528 (57.33)	INC	292 (31.7)	236 (25.63)	IND (PB)	31 (3.37)	70 (7.6)
96	TRS	433 (49.66)	INC	297 (34.06)	136 (15.6)	IND (PB)	55 (6.31)	87 (9.98)
97	INC	339 (52.64)	TRS	239 (37.11)	100 (15.53)	IND (PB)	11 (1.71)	55 (8.54)
98	TRS	417 (60.96)	INC	206 (30.12)	211 (30.84)	IND (PB)	27 (3.95)	34 (4.97)
99	TRS	325 (58.24)	INC	187 (33.51)	138 (24.73)	IND (PB)	16 (2.87)	30 (5.38)
100	TRS	272 (56.78)	INC	163 (34.03)	109 (22.75)	IND (PB)	14 (2.92)	30 (6.26)
101	TRS	326 (51.42)	INC	222 (35.02)	104 (16.4)	BJP	30 (4.73)	56 (8.83)
102	TRS	227 (47.59)	INC	192 (40.25)	35 (7.34)	IND (PB)	15 (3.14)	43 (9.01)
103	TRS	300 (50.25)	INC	218 (36.52)	82 (13.73)	IND (PB)	28 (4.69)	51 (8.54)
104	INC	254 (49.71)	TRS	243 (47.55)	11 (2.16)	BJP	4 (0.78)	10 (1.96)
105	TRS	319 (55.57)	INC	212 (36.93)	107 (18.64)	IND (PB)	16 (2.79)	27 (4.7)

Contd....

Socio-Economic Amenities - Rural

Access to Education Facilities

Particulars	Number of Villages (% of Population)				
	Available	Not Available	If Not Available (Distance of Nearest Facility)		
			A	B	C
Govt. Primary School	122 (100)	0 (0)	0 (0)	0 (0)	0 (0)
Private Primary School	14 (25)	108 (75)	0 (0)	0 (0)	0 (0)
Govt. Middle School	70 (79)	52 (21)	27 (11)	22 (8)	3 (2)
Private Middle School	7 (15)	115 (85)	0 (0)	0 (0)	0 (0)
Govt. Secondary School	28 (46)	94 (54)	39 (20)	48 (28)	7 (5)
Private Secondary School	4 (11)	118 (89)	0 (0)	0 (0)	0 (0)
Govt. Senior Secondary School	4 (17)	118 (83)	12 (6)	43 (34)	63 (43)
Private Senior Secondary School	2 (8)	120 (92)	0 (0)	0 (0)	0 (0)
Govt. Arts and Science Degree College	1 (5)	121 (95)	3 (2)	14 (12)	79 (59)
Private Arts and Science Degree College	2 (12)	120 (88)	8 (4)	12 (6)	4 (4)
Govt. Engineering College	0 (0)	122 (100)	0 (0)	0 (0)	0 (0)
Private Engineering College	0 (0)	122 (100)	0 (0)	0 (0)	122 (100)
Govt. Medicine College	0 (0)	122 (100)	0 (0)	0 (0)	0 (0)
Private Medicine College	0 (0)	122 (100)	0 (0)	0 (0)	122 (100)
Govt. Management Institute	0 (0)	122 (100)	0 (0)	0 (0)	26 (18)
Private Management Institute	0 (0)	122 (100)	0 (0)	0 (0)	96 (82)
Govt. Polytechnic	0 (0)	122 (100)	0 (0)	0 (0)	122 (100)
Private Polytechnic	0 (0)	122 (100)	0 (0)	0 (0)	0 (0)
Govt. Vocational Training School/ITI	1 (1)	121 (99)	0 (0)	4 (2)	117 (97)
Private Vocational Training School/ITI	0 (0)	122 (100)	0 (0)	0 (0)	0 (0)
Govt. Non Formal Training Centre	29 (29)	93 (71)	5 (3)	18 (16)	69 (51)
Private Non Formal Training Centre	3 (2)	119 (98)	0 (0)	0 (0)	1 (0)
Govt. School For Disabled	0 (0)	122 (100)	0 (0)	0 (0)	122 (100)
Private School For Disabled	0 (0)	122 (100)	0 (0)	0 (0)	0 (0)
Government Others	0 (0)	122 (100)	0 (0)	0 (0)	0 (0)
Private Others	0 (0)	122 (100)	0 (0)	0 (0)	0 (0)

Note : Distance A : Less than 5 km; B : Between 5-10 km; C : 10+ km.; Source : Data Analysis is based on 2011 Census.

DISCLAIMER

The Terms of Use and Disclaimer of Datanet India Private Limited (hereinafter referred to as "Datanet") for use of this analysis report of **Kodangal Assembly Constituency (Kodangal Vidhan Sabha)** :-

1. **Assembly Factbook™** is a Registered Trade Mark owned by Datanet.
2. All the maps are sketched and graphical representation only and have not been drawn to the scale and also not to represent the actual geographical area or boundary of the unit.
3. The data for the aforesaid analysis is based on authentic sources and has been culled from the various publications of Census, CSO and NSSO for district and block level data, various central and state government departments, Central & State Elections Commissions and the concerned Returning Officers' releases, Electoral Rolls, Election results and allied publications, internal assessment, surveys, estimates and analysis. Therefore, certain adjustment of data at micro level may have been done to arrive closer to the macro data.
4. Data have been provided on an "As Is" and "As AVAILABLE" basis
5. The colours shown in the maps or diagram and charts of a particular party, alliance or AC are indicative and do not represent them.
6. This publication which includes maps, sheets, graphs and data would be the property under copyright of Datanet only. The user may use these for its internal study, analysis and research purposes. It's public display, re-selling or any commercial uses by the user are not allowed.
7. Datanet has taken due care and caution in compilation and processing of data and allied information, but does not guarantee the accuracy, adequacy or completeness of any information/analysis and will be not responsible for any errors or omissions or for the results obtained from the use of such information/analysis.
8. All the contents for the publication have been culled from various authentic sources and Datanet reasonably believes such sources to be reliable, but does not make any representations, express or implied as to the accuracy or fitness of use of such information. The information or contents of the information/analysis do not constitute advice and should not be relied upon in making (or refraining from making) any decision. Any reliance placed upon the information provided by Datanet is the sole responsibility and strictly at the user's risk.
9. In no event will Datanet be liable for any damages (including, without limitation, damages for loss of business projects, or loss of profits) arising in contract, tort or otherwise from the use of or inability to use any of its contents, or from any action taken (or refrained from being taken) as a result of using the analysis or any of its contents. Datanet its directors, owners, editors, officials, employees, distributor and agents or any associate will not be liable for any errors in the information contained or any consequences arising from the use of the contents of the provided information/analysis.
10. If any provision of these terms and conditions is held invalid or illegal or unenforceable for any reason by any court of competent jurisdiction, such provision shall be severed and the remainder of provisions of the terms and conditions shall continue in full force and effect as if the Term of Use had been executed with the invalid, illegal or unenforceable provision eliminated.
11. If there are any discrepancies in the information provided, please bring it to attention of Datanet for suitable rectification measures.

Buy Online This Complete Book At
Datanet India eBooks Store

www.indiastatpublications.com

or go directly at

[http://www.indiastatpublications.com/
Assembly_factbook/Telangana/Mahbubnagar/ Kodangal](http://www.indiastatpublications.com/Assembly_factbook/Telangana/Mahbubnagar/Kodangal)

 **indiastat**elections

ISBN : 978-93-6219-735-1



9 789362 197351