



Telangana

Assembly Factbook™

Mahbubnagar Assembly Constituency



Key Electoral Data of Mahbubnagar
Assembly Constituency (Vidhan Sabha)

Telangana

Assembly FactbookTM

Mahbubnagar Assembly Constituency



Mahbubnagar Vidhan Sabha

Editor & Director

Dr. R.K. Thukral

Research Editor

Dr. Shafeeq Rahman

Compiled, Researched and Published by Datanet India Pvt. Ltd.

D-100, 1st Floor,

Okhla Industrial Area, Phase-I,

New Delhi- 110020.

Ph.: 91-11- 43580781-84

Email : support@indiastatpublications.com

Website : www.indiastatelections.com

Online Book Store :

www.indiastatpublications.com

Report No. : AFB/TS-074-0125

ISBN : 978-93-6219-162-5

First Edition : January, 2018

Eighth Updated Edition : January, 2025

Price : Rs.11500/-

US\$ 310

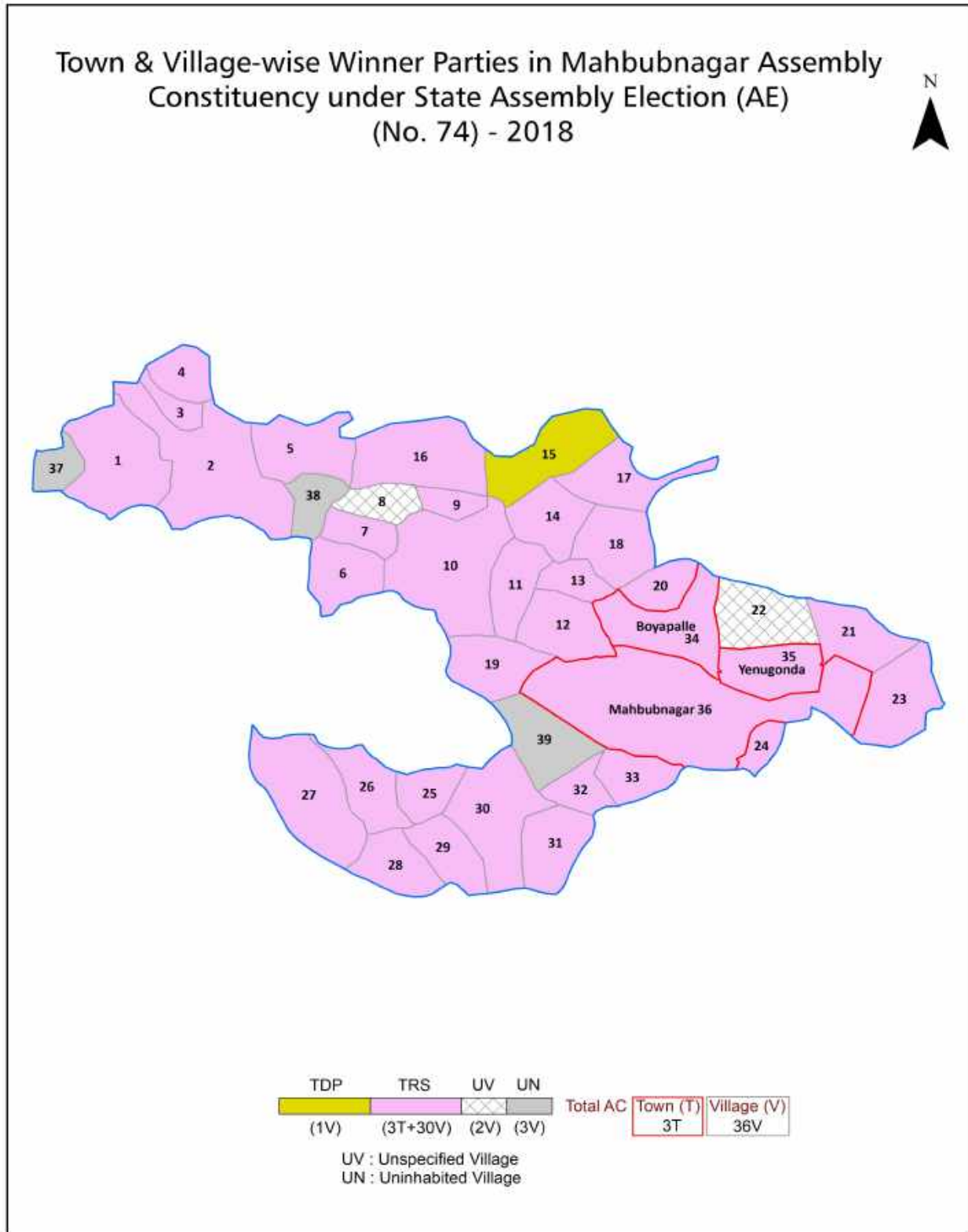
© Datanet India Pvt. Ltd.

All rights reserved. No part of this book may be reproduced, stored in a retrieval system or transmitted in any form or by any means, mechanical photocopying, photographing, scanning, recording or otherwise without the prior written permission of the publisher. Please refer to Disclaimer at page no. 223 for the use of this publication.

Printed in India

No.	Particulars	Page No.
	Introduction	
1	Assembly Constituency - (Vidhan Sabha) at a Glance Features of Assembly as per Delimitation Commission of India (2008)	1-2
	Location and Political Maps	
2	Location Map Boundaries of Assembly Constituency - (Vidhan Sabha) in District Boundaries of Assembly Constituency under Parliamentary Constituency - (Lok Sabha) Town & Village-wise Winner Parties- 2024-PE, 2023-AE, 2019-PE, 2018-AE, 2014-PE, 2014-AE, 2009-PE and 2009-AE	3-11
	Administrative Setup (2011)	
3	District Sub-district Towns Villages Inhabited Villages Uninhabited Villages Village Panchayat Intermediate Panchayat	12-15
	Demographics (2011)	
4	Population Households Rural/Urban Population Towns and Villages by Population Size Sex Ratio (Total & 0-6 Years) Religious Population Social Population Literacy Rate	16-17
	Electoral Features	
5	Important Dates of Last Elections Held Electors by Gender Service Electors Voters Voters Turnout Polling Stations & Average Number of Electors per Polling Station Electors by Age Group Present Elected Representatives	18-23
	Historical Summary Election Results	
6	Vote Share of Major Parties Winning Margin (Number & Percentage) Polarity of Parties Summary Result of Assembly Segment of Parliamentary Election 2024, 2019, 2014, 2009, 2004 and 1999 Summary Result of Assembly Elections 2023, 2018, 2014, 2009, 2004, 1999, 1994, 1989, 1985, 1983, 1978, 1972, 1967, 1962 and 1957	24-46
	Polling Station Level Election Results	
7	Name and Number of Polling Station 2024-PE, 2023-AE, 2019-PE, 2018-AE, 2014-PE, 2014-AE, 2009-PE and 2009-AE Polling Station-wise Electors, Voters & Voters Turnout 2024-PE, 2023-AE, 2019-PE, 2018-AE, 2014-PE, 2014-AE, 2009-PE and 2009-AE Polling Station wise Elections Results 2024-PE, 2023-AE, 2019-PE, 2018-AE, 2014-PE, 2014-AE, 2009-PE and 2009-AE	47-203
	Share of Assembly Constituency	
8	Share of Assembly Constituency - (Vidhan Sabha) in State, District and Parliamentary Constituency - (Lok Sabha)	204
	Socio-Economic Amenities (2011)	
9	Access to Administrative Units Agricultural, Manufacturing and Industrial Commodities Demographic Indicators Education Health & Manpower Drinking Water Supply Sanitation Entertainment and Recreations Infrastructure Power Food Allocation Distribution and Marketing of Agriculture Commodities Infrastructure Transport and Road Infrastructure Communication Banking and Financial Services Land Use Irrigation Source	206-220
10	Abbreviation & Sources	221-222
11	Disclaimer	223

Location & Political Map



Administrative Setup

List of Village Panchayat & Intermediate Panchayat (Block) Name - 2011

Village Name	Village Panchayat Name	Intermediate Panchayat Name
Allipur	Allipur	Mahbubnagar
Ammapur	Madharam	Hanwada
Appaipalle	Appaipalle	Mahbubnagar
Ayodhyanagar	Ayodhyanagar	Hanwada
Budharam	Budharam	Hanwada
Chinnadharpalle	-	Hanwada
Dachekpalle	Dachekpalle	Hanwada
Dharmapur	Dharmapur	Mahbubnagar
Fathepur	Fathepur	Mahbubnagar
Guddimalkapur	Guddimalkapur	Hanwada
Gundiyal	Gundiyal, Kistanpalle	Hanwada
Hanwada	Hanwada, Kongatpalle	Hanwada
Ibrahimbad	Ibrahimbad, Thirumalagiri	Hanwada
Kadur	Kadur	Mahbubnagar
Kotakadira	Kotakadira	Mahbubnagar
Kothapeta	Kothapeta	Hanwada
Machanpalle	Machanpalle	Mahbubnagar
Madharam	Madharam	Hanwada
Munimokesham	Munimokesham	Hanwada
Naginionipalle	Naginionipalle	Hanwada
Oblaipalle	Oblaipalle	Mahbubnagar
Palakonda (R)	-	Mahbubnagar
Peddadharpalle	Peddadharpalle	Hanwada
Ramchandrapur	Ramchandrapur	Mahbubnagar
Shaikpalle	Shaikpalle	Hanwada
Tankara	Tankara	Hanwada
Venkatapur	Venkatapur	Mahbubnagar
Vepoor	Vepoor	Hanwada
Yarenpalle	Madharam	Hanwada

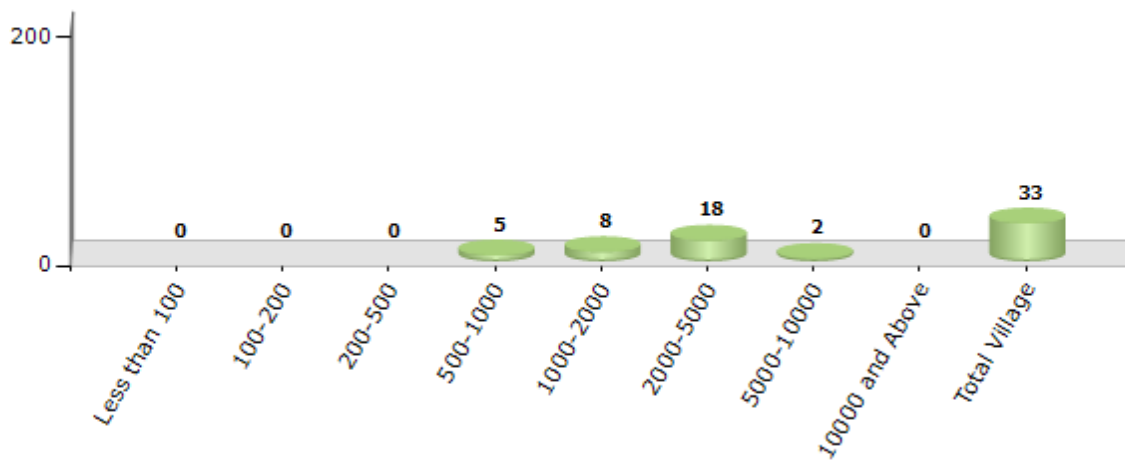
Contd....

Demographics

Number of Villages by Population Size - 2011

Less than 100	100-200	200-500	500-1000	1000-2000	2000-5000	5000-10000	10000 and Above	Total Village
0	0	0	5	8	18	2	0	33

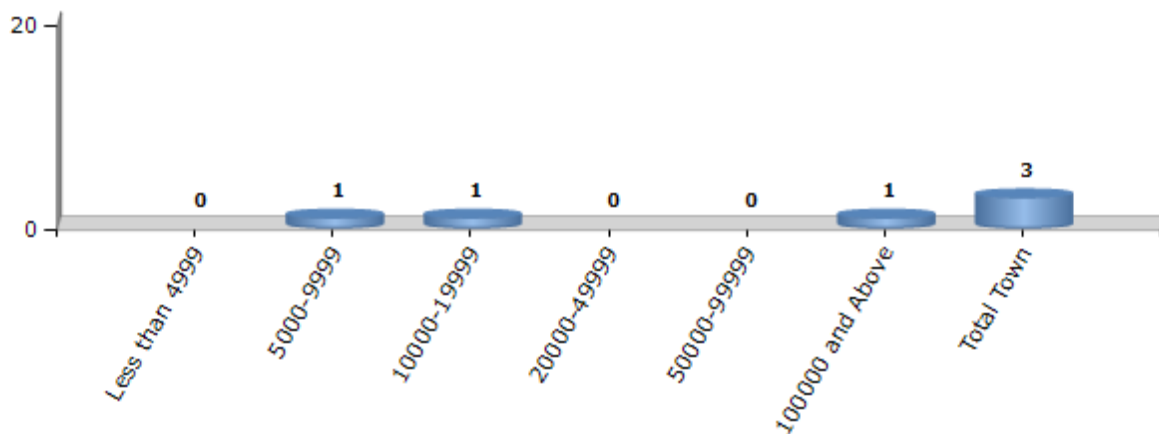
Number of Villages by Population Size - 2011



Number of Towns by Population Size - 2011

Less than 4999	5000-9999	10000-19999	20000-49999	50000-99999	100000 and Above	Total Town
0	1	1	0	0	1	3

Number of Towns by Population Size - 2011



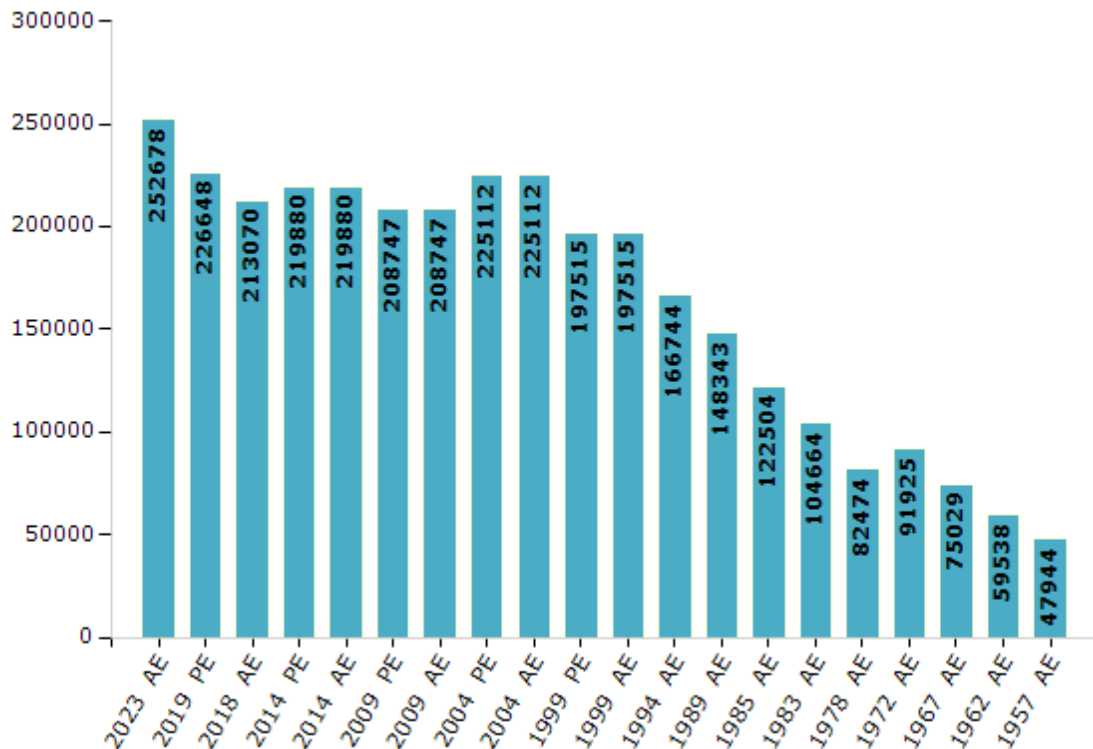
Electoral Features

Electors by Male & Female

Year	Male	Female	Others	Total
2023 AE	126151	126514	13	252678
2019 PE	113487	113153	8	226648
2018 AE	106907	106159	4	213070
2014 PE	111198	108661	21	219880
2014 AE	111198	108661	21	219880
2009 PE	104284	104463	-	208747
2009 AE	104284	104463	-	208747
2004 PE	113643	111469	-	225112
2004 AE	113643	111469	-	225112
1999 PE	100656	96859	-	197515
1999 AE	100656	96859	-	197515

Year	Male	Female	Others	Total
1994 AE	84660	82084	-	166744
1989 AE	75327	73016	-	148343
1985 AE	61421	61083	-	122504
1983 AE	52967	51697	-	104664
1978 AE	41314	41160	-	82474
1972 AE	46338	45587	-	91925
1967 AE	-	-	-	75029
1962 AE	-	-	-	59538
1957 AE	-	-	-	47944
1955 AE	-	-	-	-

Number of Electors



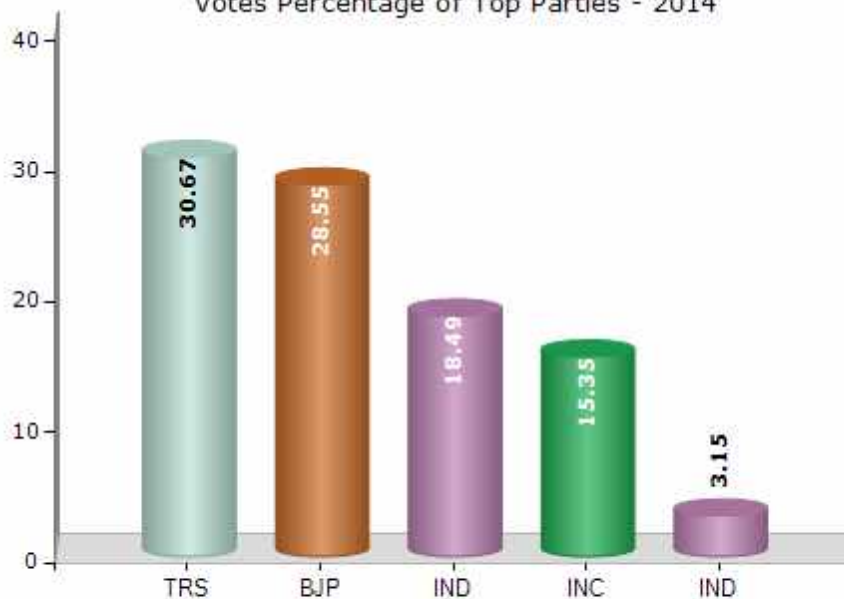
Note : AE : Assembly Election, PE : Assembly Segment of Parliamentary Election

Historical Summary Election Results

Summary Result of Assembly Election - 2014

Candidate Name	Party	Votes	Votes %
Srinivas Goud. V	TRS	45447	30.67
Yennam Srinivas Reddy	BJP	42308	28.55
Ibrahim Syed	IND	27395	18.49
Md. Obedulla Kothwal	INC	22744	15.35
Dr.C. Amarendernath	IND	4666	3.15
Gonela Mahender Mudiraj	IND	1399	0.94
Bekkari Srinivas Reddy	YSRCP	1192	0.8
Mangalagiri Yadagiri	BSP	998	0.67
Suryaprakash	IND	328	0.22
Bujjamma	IND	309	0.21
M. Ramakrishna Reddy	IND	288	0.19
Jagadeesh Chand	IND	258	0.17
Mohammed Abdul Raheem	IND	222	0.15
	NOTA	618	0.42

Votes Percentage of Top Parties - 2014



Polling Station Level Election Results

Number and Name of Polling Stations (PS) (2018 AE)

Number of Polling Stations	Name of Polling Stations	Number of Polling Stations	Name of Polling Stations
1	Zilla Parishad High School, Vepur (North),Vepur	22	Mandal Parishad Primary School, Naginonipally,Naginonipally
2	Zilla Parishad High School, Vepur (South),Vepur	23	Mandal Parishath Primary School, Ibrahimbad,Ibrahimbad
3	Central Primary School, Vepur,Vepur	24	Mandal Parishath Primary School, Ibrahimbad,Ibrahimbad
4	Mandal Parishad Primary School, Ramanappally,Ramanna Pally	25	Mandal Parishad Primary School, Thirumalagiri,Thirumalagiri
5	Mandal Parishad Primary School, Kistampally,Kistampally	26	Mandal Parishad Upper Primary School, Buddaram,Buddaram
6	Mandal Parishad Upper Primary School, Shaikpally,Shaikpally	27	Mandal Parishad Upper Primary School Buddaram,Buddaram
7	Primary School, Bc Colony Ayodhyanagar,Ayodhya Nagar	28	Mandal Parishad Upperprimary School,Guddimalkapur,Gudimalkapur
8	Primary School, Gundyal,Gundyal	29	Mandala Parishad Primary School,Guddi Malkapur,Guddi Malkapur
9	Primary School Gundyal,Gundyal	30	Mandal Parishad Primary School, Dachakpally,Dachakpally
10	Mandal Parishad Primary School, Lingannapally,Lingannapally	31	Mandal Parishad Upper Primary School, Tankara,Tankara
11	Zilla Parishad High School, Munimoksham (North),Munimoksham	32	Mandala Parishad Primary School Tankara,Tankara
12	Zilla Parishad High School, Munimoksham (South),Munimoksham	33	Mandal Parishad Upper Primary School (West),Tankara
13	Mandal Parishad Primary School, Madaram,Madaram	34	Mandal Parishad Upper Primaryschool(North),Tankara
14	Mandal Parishad Primary School, Yarronipally,Yarronipally	35	Mandal Parishad Upper Primaryschool,Peddadaripally,Peddadaripally
15	Mandal Parishad Primary School, Hanwada (East),Hanwada	36	Mandal Parishad Upperprimaryschool,Peddadaripally,Peddadaripally
16	Mandal Parishad Primary School, Hanwada (West),Hanwada	37	Zilla Parishad Highschool,Kothapet,Kothapet
17	Mandala Parishad Primary School (U/M), Hanwada,Hanwada	38	Zilla Parishad High School,Kothapet,Kothapet
18	Mandal Parishad Primary School (U/M), Hanwada,Hanwada	39	Zilla Parishad High School,Kothapet,Kothapet
19	Zilla Parishad High School, Sallonipally,Sallonipally	40	Zilla Parishad High School, Kothapet (East),7-58 To 8-123,Kothapet
20	Zilla Prishad High School, Sallonipally,Sallonipally	41	Zilla Parishad Highschool,Chinnadaripally,Chinnadaripally
21	Upper Primary School, Konagattupally,Konagattupally	42	Zilla Parishath High School, Chinnadaripally,Chinnadaripally

Contd....

Polling Station Level Election Results

Polling Station-wise Votes Secured by Overall Top Five Parties in Mahbubnagar Assembly in Assembly Election (AE) under Mahbubnagar Parliamentary Constituency in Telangana (2018)

Number of Polling Station	Winner - V. Srinivas Goud (TRS)	Runner-up - M. Chandra Shekar (TDP)	3rd - Ibrahim Syed (BSP)	4th - Marepally Surender Reddy (NCP)	5th - G. Padmaja Reddy (BJP)	NOTA	Other	Total Votes Secured
36	721	154	16	19	5	9	28	952
37	370	75	64	124	17	7	29	686
38	305	82	110	130	7	6	17	657
39	345	107	14	29	14	2	8	519
40	270	51	8	35	2	9	25	400
41	589	111	18	40	113	4	39	914
42	537	64	33	30	128	5	38	835
43	582	129	23	20	59	9	42	864
44	256	122	49	13	8	6	14	468
45	553	163	80	13	23	7	37	876
46	516	178	28	6	19	7	31	785
47	470	47	28	24	9	8	33	619
48	319	98	14	42	7	2	24	506
49	452	198	28	36	20	18	40	792
50	268	186	64	37	25	15	36	631
51	470	174	56	67	5	9	13	794
52	243	73	7	18	15	2	27	385
53	645	217	16	63	19	5	24	989
54	521	230	16	47	11	4	17	846
55	337	136	4	11	1	8	21	518
56	542	142	20	29	7	1	26	767
57	462	62	17	26	13	4	32	616
58	520	194	13	33	13	6	38	817
59	456	243	27	45	10	7	33	821
60	553	62	39	66	21	6	30	777
61	414	260	5	110	58	3	22	872
62	459	171	17	57	92	4	23	823
63	514	248	84	50	26	9	35	966
64	604	136	8	10	30	9	17	814
65	683	150	5	9	8	2	24	881
66	502	243	19	9	46	3	27	849
67	599	162	31	10	53	1	25	881
68	369	262	14	9	48	3	7	712
69	421	132	14	22	18	3	23	633
70	392	86	19	8	24	0	15	544

Contd....

Polling Station Level Election Results

Winner, Runner-up and 3rd Party Position & Winning Margin According to Polling Stations in Mahbubnagar Assembly in Assembly Election (AE) under Mahbubnagar Parliamentary Constituency in Telangana (2018)

Polling Station Number	Winner Party	Winner Votes (%)	Runner-up Party	Runner-up Votes (%)	Winning Margin Votes (%)	Third Party	Third Party Votes (%)	Other Votes (%)
71	TRS	517 (68.3)	TDP	110 (14.53)	407 (53.77)	BSP	42 (5.55)	88 (11.62)
72	TRS	371 (61.02)	TDP	145 (23.85)	226 (37.17)	NCP	37 (6.09)	55 (9.05)
73	TRS	199 (54.22)	TDP	109 (29.7)	90 (24.52)	BJP	37 (10.08)	22 (5.99)
74	TRS	394 (52.53)	TDP	193 (25.73)	201 (26.8)	BJP	78 (10.4)	85 (11.33)
75	TRS	482 (58.42)	TDP	171 (20.73)	311 (37.69)	BSP	70 (8.48)	102 (12.36)
76	TRS	196 (55.37)	TDP	53 (14.97)	143 (40.4)	BSP	34 (9.6)	71 (20.06)
77	TRS	229 (59.33)	TDP	63 (16.32)	166 (43.01)	NCP	48 (12.44)	46 (11.92)
78	TRS	514 (57.43)	TDP	166 (18.55)	348 (38.88)	NCP	100 (11.17)	115 (12.85)
79	TRS	253 (53.94)	TDP	99 (21.11)	154 (32.83)	BSP	48 (10.23)	69 (14.71)
80	TRS	210 (53.98)	TDP	92 (23.65)	118 (30.33)	NCP	32 (8.23)	55 (14.14)
81	TRS	326 (53.71)	TDP	157 (25.86)	169 (27.85)	NCP	61 (10.05)	63 (10.38)
82	TRS	281 (53.32)	TDP	112 (21.25)	169 (32.07)	NCP	59 (11.2)	75 (14.23)
83	TRS	546 (64.08)	TDP	229 (26.88)	317 (37.2)	BSP	19 (2.23)	58 (6.81)
84	TRS	371 (66.73)	TDP	148 (26.62)	223 (40.11)	BSP	12 (2.16)	25 (4.5)
85	TRS	368 (46.29)	TDP	284 (35.72)	84 (10.57)	BSP	102 (12.83)	41 (5.16)
86	TRS	482 (58.78)	TDP	285 (34.76)	197 (24.02)	BSP	22 (2.68)	31 (3.78)
87	TRS	178 (43.95)	TDP	150 (37.04)	28 (6.91)	BSP	62 (15.31)	15 (3.7)
88	TRS	418 (63.24)	TDP	140 (21.18)	278 (42.06)	BJP	29 (4.39)	74 (11.2)
89	TRS	252 (58.88)	TDP	101 (23.6)	151 (35.28)	BJP	28 (6.54)	47 (10.98)
90	TRS	394 (62.44)	TDP	125 (19.81)	269 (42.63)	BSP	38 (6.02)	74 (11.73)
91	TRS	400 (58.57)	TDP	160 (23.43)	240 (35.14)	NCP	44 (6.44)	79 (11.57)
92	TRS	280 (59.57)	TDP	108 (22.98)	172 (36.59)	NCP	35 (7.45)	47 (10)
93	TRS	433 (56.45)	TDP	194 (25.29)	239 (31.16)	BJP	50 (6.52)	90 (11.73)
94	TRS	131 (58.74)	TDP	46 (20.63)	85 (38.11)	BSP	13 (5.83)	33 (14.8)
95	TRS	516 (67.72)	TDP	112 (14.7)	404 (53.02)	BJP	96 (12.6)	38 (4.99)
96	TRS	595 (74.75)	TDP	67 (8.42)	528 (66.33)	BJP	66 (8.29)	68 (8.54)
97	TRS	156 (43.45)	BSP	88 (24.51)	68 (18.94)	TDP	73 (20.33)	42 (11.7)
98	TRS	390 (52.99)	TDP	168 (22.83)	222 (30.16)	BSP	78 (10.6)	100 (13.59)
99	TRS	216 (50.82)	TDP	79 (18.59)	137 (32.23)	BSP	49 (11.53)	81 (19.06)
100	TRS	181 (48.01)	BSP	76 (20.16)	105 (27.85)	TDP	70 (18.57)	50 (13.26)
101	TRS	208 (53.2)	TDP	86 (21.99)	122 (31.21)	BSP	60 (15.35)	37 (9.46)
102	TRS	167 (52.52)	TDP	64 (20.13)	103 (32.39)	BSP	47 (14.78)	40 (12.58)
103	TRS	307 (58.48)	TDP	100 (19.05)	207 (39.43)	NCP	45 (8.57)	73 (13.9)
104	TRS	322 (58.33)	TDP	117 (21.2)	205 (37.13)	BJP	41 (7.43)	72 (13.04)
105	TRS	232 (43.69)	BSP	218 (41.05)	14 (2.64)	NCP	34 (6.4)	47 (8.85)

Contd....

Socio-Economic Amenities - Rural

Access to Education Facilities

Particulars	Number of Villages (% of Population)				
	Available	Not Available	If Not Available (Distance of Nearest Facility)		
			A	B	C
Govt. Primary School	33 (100)	0 (0)	0 (0)	0 (0)	0 (0)
Private Primary School	2 (10)	31 (90)	0 (0)	0 (0)	0 (0)
Govt. Middle School	21 (79)	12 (21)	5 (10)	7 (11)	0 (0)
Private Middle School	1 (5)	32 (95)	0 (0)	0 (0)	0 (0)
Govt. Secondary School	13 (59)	20 (41)	7 (19)	13 (22)	0 (0)
Private Secondary School	1 (11)	32 (89)	0 (0)	0 (0)	0 (0)
Govt. Senior Secondary School	1 (4)	32 (96)	1 (5)	10 (35)	21 (56)
Private Senior Secondary School	0 (0)	33 (100)	0 (0)	0 (0)	0 (0)
Govt. Arts and Science Degree College	0 (0)	33 (100)	1 (5)	11 (39)	21 (56)
Private Arts and Science Degree College	0 (0)	33 (100)	0 (0)	0 (0)	0 (0)
Govt. Engineering College	1 (5)	32 (95)	0 (0)	0 (0)	0 (0)
Private Engineering College	1 (5)	32 (95)	5 (15)	12 (40)	15 (40)
Govt. Medicine College	0 (0)	33 (100)	0 (0)	0 (0)	0 (0)
Private Medicine College	0 (0)	33 (100)	1 (5)	8 (29)	24 (66)
Govt. Management Institute	0 (0)	33 (100)	0 (0)	5 (11)	9 (28)
Private Management Institute	0 (0)	33 (100)	1 (5)	5 (24)	13 (33)
Govt. Polytechnic	1 (5)	32 (95)	0 (0)	11 (39)	21 (56)
Private Polytechnic	0 (0)	33 (100)	0 (0)	0 (0)	0 (0)
Govt. Vocational Training School/ITI	0 (0)	33 (100)	1 (5)	11 (39)	21 (56)
Private Vocational Training School/ITI	0 (0)	33 (100)	0 (0)	0 (0)	0 (0)
Govt. Non Formal Training Centre	0 (0)	33 (100)	1 (5)	10 (34)	22 (61)
Private Non Formal Training Centre	0 (0)	33 (100)	0 (0)	0 (0)	0 (0)
Govt. School For Disabled	0 (0)	33 (100)	1 (5)	11 (39)	21 (56)
Private School For Disabled	0 (0)	33 (100)	0 (0)	0 (0)	0 (0)
Government Others	0 (0)	33 (100)	0 (0)	0 (0)	0 (0)
Private Others	0 (0)	33 (100)	0 (0)	0 (0)	0 (0)

Note : Distance A : Less than 5 km; B : Between 5-10 km; C : 10+ km.; Source : Data Analysis is based on 2011 Census.

DISCLAIMER

The Terms of Use and Disclaimer of Datanet India Private Limited (hereinafter referred to as "Datanet") for use of this analysis report of **Mahbubnagar Assembly Constituency (Mahbubnagar Vidhan Sabha)** :-

1. **Assembly Factbook™** is a Registered Trade Mark owned by Datanet.
2. All the maps are sketched and graphical representation only and have not been drawn to the scale and also not to represent the actual geographical area or boundary of the unit.
3. The data for the aforesaid analysis is based on authentic sources and has been culled from the various publications of Census, CSO and NSSO for district and block level data, various central and state government departments, Central & State Elections Commissions and the concerned Returning Officers' releases, Electoral Rolls, Election results and allied publications, internal assessment, surveys, estimates and analysis. Therefore, certain adjustment of data at micro level may have been done to arrive closer to the macro data.
4. Data have been provided on an "As Is" and "As AVAILABLE" basis
5. The colours shown in the maps or diagram and charts of a particular party, alliance or AC are indicative and do not represent them.
6. This publication which includes maps, sheets, graphs and data would be the property under copyright of Datanet only. The user may use these for its internal study, analysis and research purposes. It's public display, re-selling or any commercial uses by the user are not allowed.
7. Datanet has taken due care and caution in compilation and processing of data and allied information, but does not guarantee the accuracy, adequacy or completeness of any information/analysis and will be not responsible for any errors or omissions or for the results obtained from the use of such information/analysis.
8. All the contents for the publication have been culled from various authentic sources and Datanet reasonably believes such sources to be reliable, but does not make any representations, express or implied as to the accuracy or fitness of use of such information. The information or contents of the information/analysis do not constitute advice and should not be relied upon in making (or refraining from making) any decision. Any reliance placed upon the information provided by Datanet is the sole responsibility and strictly at the user's risk.
9. In no event will Datanet be liable for any damages (including, without limitation, damages for loss of business projects, or loss of profits) arising in contract, tort or otherwise from the use of or inability to use any of its contents, or from any action taken (or refrained from being taken) as a result of using the analysis or any of its contents. Datanet its directors, owners, editors, officials, employees, distributor and agents or any associate will not be liable for any errors in the information contained or any consequences arising from the use of the contents of the provided information/analysis.
10. If any provision of these terms and conditions is held invalid or illegal or unenforceable for any reason by any court of competent jurisdiction, such provision shall be severed and the remainder of provisions of the terms and conditions shall continue in full force and effect as if the Term of Use had been executed with the invalid, illegal or unenforceable provision eliminated.
11. If there are any discrepancies in the information provided, please bring it to attention of Datanet for suitable rectification measures.

Buy Online This Complete Book At
Datanet India eBooks Store

www.indiastatpublications.com

or go directly at

[http://www.indiastatpublications.com/
Assembly_factbook/Telangana/Mahbubnagar/ Mahbubnagar](http://www.indiastatpublications.com/Assembly_factbook/Telangana/Mahbubnagar/Mahbubnagar)

 **indiastat**elections

ISBN : 978-93-6219-162-5



9 789362 191625