



Telangana

Assembly Factbook™

Makthal Assembly Constituency



Key Electoral Data of Makthal
Assembly Constituency (Vidhan Sabha)

Telangana

Assembly Factbook™

Makthal Assembly Constituency



Makthal Vidhan Sabha

Editor & Director

Dr. R.K. Thukral

Research Editor

Dr. Shafeeq Rahman

**Compiled, Researched and Published by
Datanet India Pvt. Ltd.**

D-100, 1st Floor,

Okhla Industrial Area, Phase-I,

New Delhi- 110020.

Ph.: 91-11- 43580781-84

Email : support@indiastatpublications.com

Website : www.indiastatelections.com

Online Book Store :

www.indiastatpublications.com

Report No. : AFB/TS-077-0125

ISBN : 978-93-6219-487-9

First Edition : January, 2018

Eighth Updated Edition : January, 2025

Price : Rs.11500/-

US\$ 310

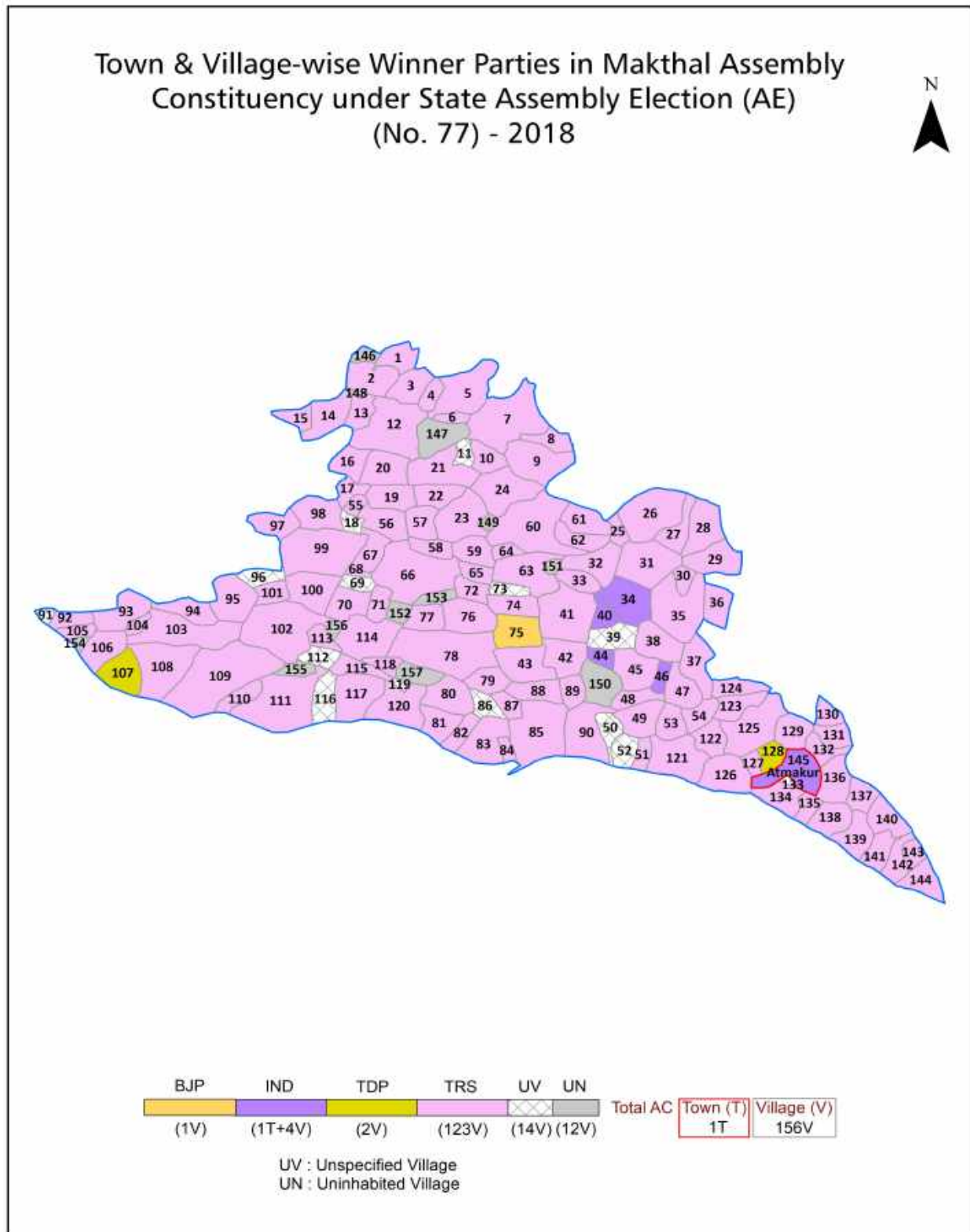
© Datanet India Pvt. Ltd.

All rights reserved. No part of this book may be reproduced, stored in a retrieval system or transmitted in any form or by any means, mechanical photocopying, photographing, scanning, recording or otherwise without the prior written permission of the publisher. Please refer to Disclaimer at page no. 224 for the use of this publication.

Printed in India

No.	Particulars	Page No.
	Introduction	
1	Assembly Constituency - (Vidhan Sabha) at a Glance Features of Assembly as per Delimitation Commission of India (2008)	1-2
	Location and Political Maps	
2	Location Map Boundaries of Assembly Constituency - (Vidhan Sabha) in District Boundaries of Assembly Constituency under Parliamentary Constituency - (Lok Sabha) Town & Village-wise Winner Parties- 2024-PE, 2023-AE, 2019-PE, 2018-AE, 2014-PE, 2014-AE, 2009-PE and 2009-AE	3-11
	Administrative Setup (2011)	
3	District Sub-district Towns Villages Inhabited Villages Uninhabited Villages Village Panchayat Intermediate Panchayat	12-19
	Demographics (2011)	
4	Population Households Rural/Urban Population Towns and Villages by Population Size Sex Ratio (Total & 0-6 Years) Religious Population Social Population Literacy Rate	20-21
	Electoral Features	
5	Important Dates of Last Elections Held Electors by Gender Service Electors Voters Voters Turnout Polling Stations & Average Number of Electors per Polling Station Electors by Age Group Present Elected Representatives	22-27
	Historical Summary Election Results	
6	Vote Share of Major Parties Winning Margin (Number & Percentage) Polarity of Parties Summary Result of Assembly Segment of Parliamentary Election 2024, 2019, 2014, 2009, 2004 and 1999 Summary Result of Assembly Elections 2023, 2018, 2014, 2009, 2004, 1999, 1994, 1989, 1985, 1983, 1978, 1972, 1967, 1962 and 1957	28-50
	Polling Station Level Election Results	
7	Name and Number of Polling Station 2024-PE, 2023-AE, 2019-PE, 2018-AE, 2014-PE, 2014-AE, 2009-PE and 2009-AE Polling Station-wise Electors, Voters & Voters Turnout 2024-PE, 2023-AE, 2019-PE, 2018-AE, 2014-PE, 2014-AE, 2009-PE and 2009-AE Polling Station wise Elections Results 2024-PE, 2023-AE, 2019-PE, 2018-AE, 2014-PE, 2014-AE, 2009-PE and 2009-AE	51-204
	Share of Assembly Constituency	
8	Share of Assembly Constituency - (Vidhan Sabha) in State, District and Parliamentary Constituency - (Lok Sabha)	205
	Socio-Economic Amenities (2011)	
9	Access to Administrative Units Agricultural, Manufacturing and Industrial Commodities Demographic Indicators Education Health & Manpower Drinking Water Supply Sanitation Entertainment and Recreations Infrastructure Power Food Allocation Distribution and Marketing of Agriculture Commodities Infrastructure Transport and Road Infrastructure Communication Banking and Financial Services Land Use Irrigation Source	207-221
10	Abbreviation & Sources	222-223
11	Disclaimer	224

Location & Political Map



Administrative Setup

List of Village Panchayat & Intermediate Panchayat (Block) Name - 2011

Village Name	Village Panchayat Name	Intermediate Panchayat Name
Adivikhanapur	Chegunta	Maganoor
Adivisatyavaram	Adivisatyavaram	Maganoor
Ainapur	Ainapur	Maganoor
Alampalle	Alampalle	Maganoor
Amarchinta	Amarchinta	Atmakur
Aminpur	Aminpur	Utkoor
Anugonda	Anugonda	Makthal
Arepalle	Arepalle	Atmakur
Balakistapur	Gopanpeta	Atmakur
Bapur	Thipraspalle	Utkoor
Bekkarapalle	Bekkarapalle	Narva
Bhagvanpalle	Chinnagopalapur	Makthal
Bhairampalle	Ujjelli	Maganoor
Bhoothpur	Bhoothpur	Makthal
Bijwar	Bijwar	Utkoor
Bondalkunta	Kachwar	Makthal
Chandapur	Chandapur	Makthal
Chandraghad	Chandraghad	Narva
Chegunta	Chegunta	Maganoor
Chinnagopalapur	Chinnagopalapur	Makthal
Chinnaporla	Chinnaporla	Utkoor
Chinthareddipalle	Earladinne	Narva
Chittanur	Chittanur	Narva
Chityal	Chityal	Makthal
Dasardoddi	Dasardoddi	Makthal
Devarapalle	Devarapalle	Atmakur
Dharmapur	Chandraghad	Narva
Edavalli	Edavalli	Utkoor
Eklaspur	Eklaspur	Narva

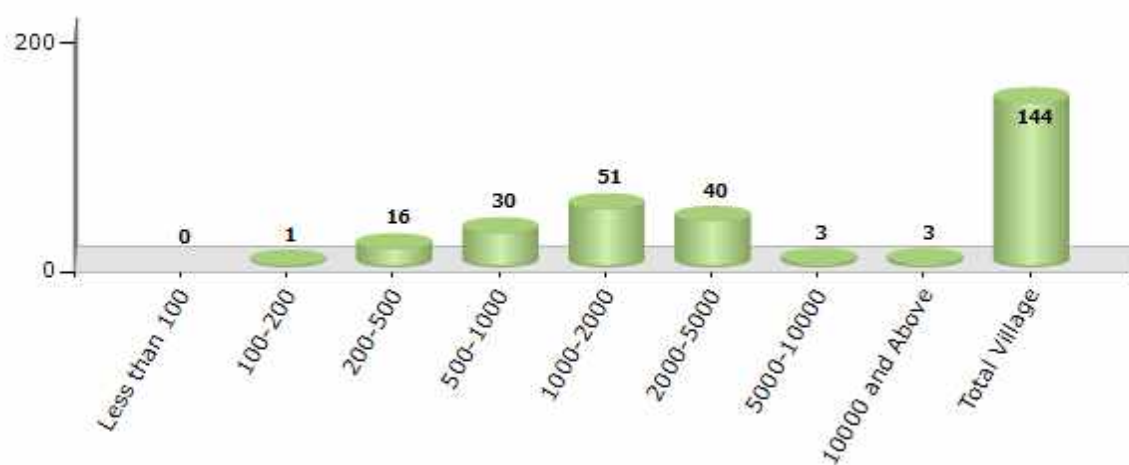
Contd....

Demographics

Number of Villages by Population Size - 2011

Less than 100	100-200	200-500	500-1000	1000-2000	2000-5000	5000-10000	10000 and Above	Total Village
0	1	16	30	51	40	3	3	144

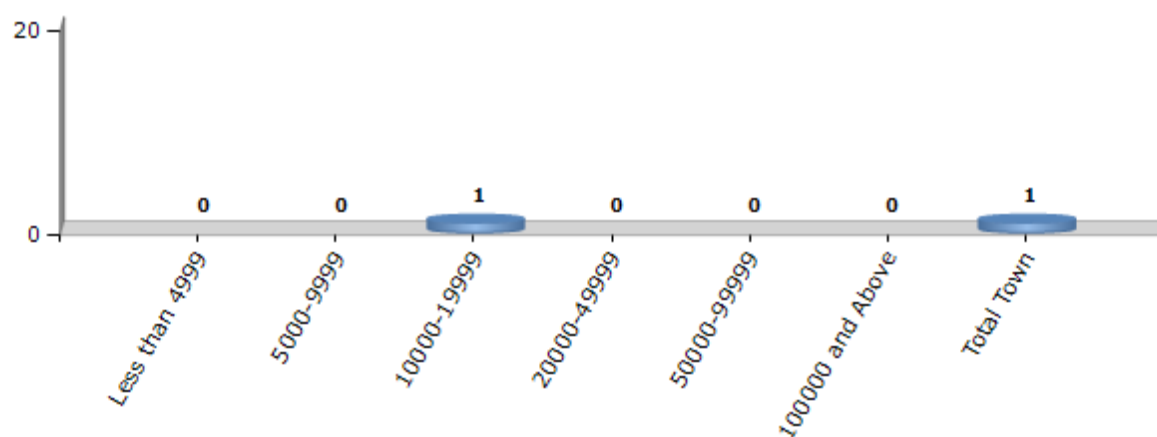
Number of Villages by Population Size - 2011



Number of Towns by Population Size - 2011

Less than 4999	5000-9999	10000-19999	20000-49999	50000-99999	100000 and Above	Total Town
0	0	1	0	0	0	1

Number of Towns by Population Size - 2011

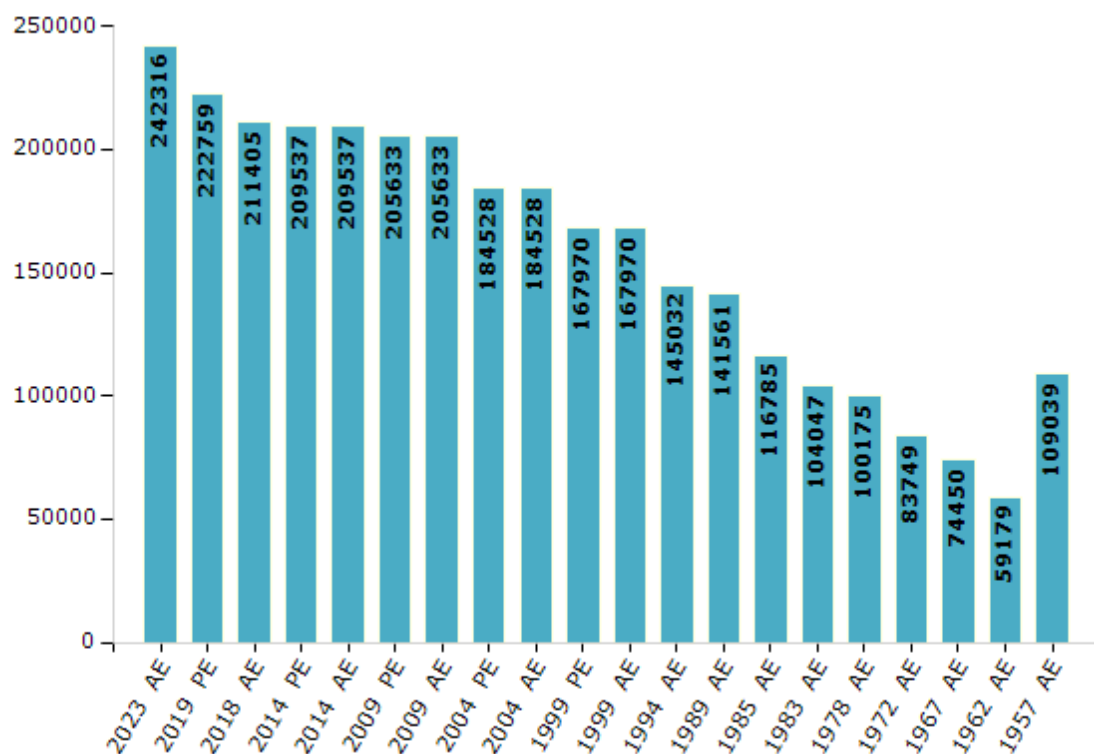


Electoral Features

Electors by Male & Female

Year	Male	Female	Others	Total	Year	Male	Female	Others	Total
2023 AE	119465	122849	2	242316	1994 AE	69959	75073	-	145032
2019 PE	110027	112731	1	222759	1989 AE	69016	72545	-	141561
2018 AE	104651	106735	19	211405	1985 AE	56568	60217	-	116785
2014 PE	106354	103158	25	209537	1983 AE	50296	53751	-	104047
2014 AE	106354	103158	25	209537	1978 AE	48641	51534	-	100175
2009 PE	98803	106830	-	205633	1972 AE	41289	42460	-	83749
2009 AE	98803	106830	-	205633	1967 AE	-	-	-	74450
2004 PE	89252	95276	-	184528	1962 AE	-	-	-	59179
2004 AE	89252	95276	-	184528	1957 AE	-	-	-	109039
1999 PE	80743	87227	-	167970	1955 AE	-	-	-	-
1999 AE	80743	87227	-	167970					

Number of Electors

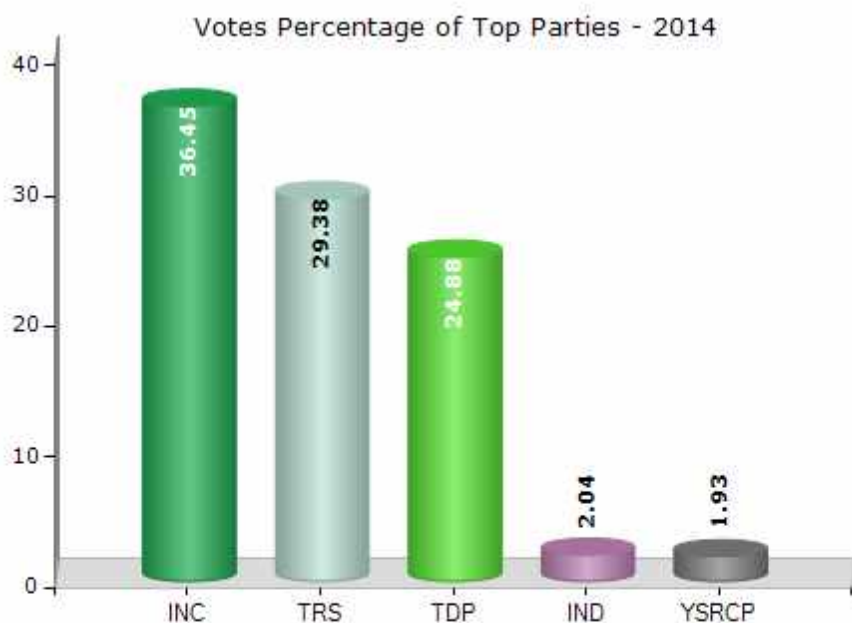


Note : AE : Assembly Election, PE : Assembly Segment of Parliamentary Election

Historical Summary Election Results

Summary Result of Assembly Election - 2014

Candidate Name	Party	Votes	Votes %
Chittem Ram Mohan Reddy	INC	51632	36.45
Yelkoti Yella Reddy	TRS	41605	29.38
Kothakotta Dhayaakkar Reddy	TDP	35235	24.88
Ninganna	IND	2885	2.04
Varakatam Jagannath Reddy	YSRCP	2730	1.93
Kori Mareppa	BSP	1870	1.32
K. Ramulu Goud	PPOI	1665	1.18
Bangla T. Laxmi Kanth Reddy	IND	1063	0.75
Ramesh Bandari	IND	554	0.39
Dasari Hema Sundar	IND	472	0.33
Baswaraj Karku	IND	380	0.27
Sugappa	IND	372	0.26
Kadiyala Chinna Yadagiri	IND	268	0.19
Jutla Srinivasulu	IND	178	0.13
	NOTA	724	0.51



Polling Station Level Election Results

Number and Name of Polling Stations (PS) (2018 AE)

Number of Polling Stations	Name of Polling Stations	Number of Polling Stations	Name of Polling Stations
1	M.P.U.P.S East Wing,Eadavally	22	Mpups (South) Building,Nidugurthy
2	M.P.U.P.S West Wing,Yedavelly	23	Mpups (South) Builidng, Nidugurthy,Nidugurthy
3	Z.P.H.S.New Building North Wing,Pulimamidi	24	M P P S Thimmareddy Pally Tanda,Thimmareddy Pally Tanda
4	Z.P.H.S Kotha Bhavanam South Wing,Pulimamidi	25	M.P.Upper Primary Shcool,Tipraspalli
5	Anganwadi Center, Pulimamidi,Pulimamidi	26	Grampanchayati Office,Tipraspalli
6	Z P H S,Pulimamidi	27	M.P.Primary School,Vallampalli
7	Zilla Parishad High School,Pulimamidi	28	M.P.Upper Primary School,Pagidimarri
8	M.P.U.P.S. West Wing,Pedda Porla	29	M.P.Upper Primary School,Pagidimarri
9	M.P.U.P.S South Wing, Peddaporla,Peddaporla	30	M.P.Primary School,Oblapur
10	M.P.U P.S.,Pedda Porla	31	Mandal Parishad Primary School (Girls),Utkoor
11	Zilla Parishad High School,Bijwar	32	Zphs(Boys) Building West Side,Utkoor
12	Z P H S Room No 3,Bijwar	33	Z.P. (Boys) High School North Wing,Utkoor
13	Zilla Parishad High School,Bijwar	34	Z.P.(Boys) High .School South Wing,Utkoor
14	M.P. Primary School,Pathapalli	35	Z.P.(Boys) High School Central Hall,Utkoor
15	Mp Primary School, Pathapally,Pathapally	36	C.P.S South Wing,Utkoor
16	M.P. Upper Primary School,Avusalonipally	37	C.P.S South Wing,Utkoor
17	Mp Upper Primary School, Avusalonipally,Avusalonipally	38	M.P.P.S East Wing,Pedda Kadmur
18	M.P. Upper Primary School,Maqdumpur	39	C.P.S South Wing,Utkoor
19	Zilla Parishad High School Old Building,Peddajatram	40	Z.P.H.S (Boys) South Wing, Utkoor,Utkoor
20	M P P S Pedda Jetram,Peddajatram	41	Grampanchayati Office,Utkoor
21	M.P.U.P.S North Wing Building,Nidgurthy	42	Grampanchayati Office,Ameenpur

Contd....

Polling Station Level Election Results

Polling Station-wise Votes Secured by Overall Top Five Parties in Makthal Assembly in Assembly Election (AE) under Mahbubnagar Parliamentary Constituency in Telangana (2018)

Number of Polling Station	Winner - Chittem Rammohan Reddy (TRS)	Runner-up - Jalander Reddy (IND)	3rd - K. Dhayyakkar Reddy (TDP)	4th - Kondaiah (BJP)	5th - Kori Mareppa (BSP)	NOTA	Other	Total Votes Secured
36	403	93	29	188	3	4	8	728
37	256	80	23	67	1	2	12	441
38	151	140	18	88	1	6	8	412
39	354	73	37	43	5	4	17	533
40	180	34	25	96	6	1	10	352
41	262	203	33	81	4	10	16	609
42	315	53	66	42	8	2	22	508
43	301	104	112	68	4	3	16	608
44	198	29	20	9	4	8	10	278
45	522	189	46	82	8	17	22	886
46	237	53	11	13	1	3	16	334
47	306	61	38	77	0	2	6	490
48	273	72	60	59	4	4	7	479
49	345	245	36	195	11	16	31	879
50	357	238	40	54	6	18	26	739
51	256	165	50	32	4	10	18	535
52	254	111	28	26	6	2	10	437
53	158	29	53	14	2	0	5	261
54	126	178	52	73	25	3	20	477
55	137	73	20	30	2	3	5	270
56	259	134	51	65	4	7	28	548
57	227	119	60	86	0	3	10	505
58	259	152	115	39	15	9	21	610
59	324	115	59	33	4	10	20	565
60	335	62	117	76	6	7	25	628
61	369	36	63	207	6	14	22	717
62	344	44	93	104	7	15	21	628
63	261	66	72	88	2	15	16	520
64	179	47	103	83	1	3	23	439
65	192	88	142	96	8	8	24	558
66	195	44	93	59	4	4	34	433
67	300	35	131	33	5	4	9	517
68	226	14	106	16	3	2	6	373
69	288	62	86	142	3	16	22	619
70	161	17	88	142	5	1	6	420

Contd....

Polling Station Level Election Results

Winner, Runner-up and 3rd Party Position & Winning Margin According to Polling Stations in Makthal Assembly in Assembly Election (AE) under Mahbubnagar Parliamentary Constituency in Telangana (2018)

Polling Station Number	Winner Party	Winner Votes (%)	Runner-up Party	Runner-up Votes (%)	Winning Margin Votes (%)	Third Party	Third Party Votes (%)	Other Votes (%)
71	TRS	209 (47.07)	TDP	97 (21.85)	112 (25.22)	BJP	93 (20.95)	45 (10.14)
72	TRS	198 (43.61)	BJP	123 (27.09)	75 (16.52)	TDP	79 (17.4)	54 (11.89)
73	TRS	206 (40)	TDP	129 (25.05)	77 (14.95)	IND (JR)	92 (17.86)	88 (17.09)
74	TRS	187 (43.29)	IND (JR)	86 (19.91)	101 (23.38)	TDP	75 (17.36)	84 (19.44)
75	TRS	275 (49.55)	TDP	102 (18.38)	173 (31.17)	IND (JR)	94 (16.94)	84 (15.14)
76	TRS	410 (56.16)	TDP	113 (15.48)	297 (40.68)	BJP	92 (12.6)	115 (15.75)
77	TRS	232 (59.49)	IND (JR)	56 (14.36)	176 (45.13)	TDP	53 (13.59)	49 (12.56)
78	TDP	193 (41.96)	TRS	184 (40)	9 (1.96)	IND (JR)	57 (12.39)	26 (5.65)
79	TRS	199 (40.53)	TDP	131 (26.68)	68 (13.85)	IND (JR)	89 (18.13)	72 (14.66)
80	TRS	248 (50.41)	TDP	121 (24.59)	127 (25.82)	IND (JR)	72 (14.63)	51 (10.37)
81	TRS	216 (40.3)	TDP	158 (29.48)	58 (10.82)	IND (JR)	79 (14.74)	83 (15.49)
82	TRS	266 (48.1)	IND (JR)	116 (20.98)	150 (27.12)	TDP	88 (15.91)	83 (15.01)
83	TRS	163 (39.56)	IND (JR)	105 (25.49)	58 (14.07)	TDP	98 (23.79)	46 (11.17)
84	TRS	403 (56.84)	IND (JR)	141 (19.89)	262 (36.95)	BJP	66 (9.31)	99 (13.96)
85	TRS	203 (45.82)	IND (JR)	92 (20.77)	111 (25.05)	BJP	66 (14.9)	82 (18.51)
86	TRS	306 (64.69)	IND (JR)	70 (14.8)	236 (49.89)	TDP	35 (7.4)	62 (13.11)
87	TRS	480 (51.67)	BJP	203 (21.85)	277 (29.82)	IND (JR)	134 (14.42)	112 (12.06)
88	TRS	265 (44.76)	TDP	163 (27.53)	102 (17.23)	IND (JR)	108 (18.24)	56 (9.46)
89	TRS	304 (60.08)	IND (JR)	100 (19.76)	204 (40.32)	TDP	55 (10.87)	47 (9.29)
90	TRS	238 (62.14)	TDP	51 (13.32)	187 (48.82)	IND (JR)	33 (8.62)	61 (15.93)
91	TRS	357 (75.32)	IND (JR)	33 (6.96)	324 (68.36)	TDP	27 (5.7)	57 (12.03)
92	TRS	289 (62.83)	IND (JR)	52 (11.3)	237 (51.53)	BJP	50 (10.87)	69 (15)
93	TRS	276 (48.76)	TDP	147 (25.97)	129 (22.79)	BJP	92 (16.25)	51 (9.01)
94	TRS	442 (58.93)	BJP	114 (15.2)	328 (43.73)	TDP	93 (12.4)	101 (13.47)
95	TRS	227 (51.24)	BJP	79 (17.83)	148 (33.41)	IND (JR)	61 (13.77)	76 (17.16)
96	TRS	237 (53.74)	IND (JR)	66 (14.97)	171 (38.77)	TDP	61 (13.83)	77 (17.46)
97	TRS	363 (60.91)	IND (JR)	126 (21.14)	237 (39.77)	BJP	74 (12.42)	33 (5.54)
98	TRS	226 (45.93)	BJP	169 (34.35)	57 (11.58)	IND (JR)	49 (9.96)	48 (9.76)
99	TRS	369 (41.09)	TDP	278 (30.96)	91 (10.13)	BJP	104 (11.58)	147 (16.37)
100	TRS	202 (34.77)	TDP	198 (34.08)	4 (0.69)	BJP	88 (15.15)	93 (16.01)
101	TRS	257 (54.45)	TDP	79 (16.74)	178 (37.71)	BJP	64 (13.56)	72 (15.25)
102	TRS	315 (44.55)	BJP	232 (32.81)	83 (11.74)	IND (JR)	82 (11.6)	78 (11.03)
103	TRS	286 (48.64)	TDP	154 (26.19)	132 (22.45)	BJP	108 (18.37)	40 (6.8)
104	TRS	238 (36.96)	BJP	229 (35.56)	9 (1.4)	TDP	131 (20.34)	46 (7.14)
105	TRS	315 (61.52)	IND (JR)	78 (15.23)	237 (46.29)	BJP	55 (10.74)	64 (12.5)

Contd....

Socio-Economic Amenities - Rural

Access to Education Facilities

Particulars	Number of Villages (% of Population)				
	Available	Not Available	If Not Available (Distance of Nearest Facility)		
			A	B	C
Govt. Primary School	144 (100)	0 (0)	0 (0)	0 (0)	0 (0)
Private Primary School	15 (30)	129 (70)	0 (0)	0 (0)	0 (0)
Govt. Middle School	60 (70)	84 (30)	27 (8)	34 (14)	23 (8)
Private Middle School	7 (21)	137 (79)	0 (0)	0 (0)	0 (0)
Govt. Secondary School	27 (45)	117 (55)	28 (13)	56 (27)	33 (16)
Private Secondary School	4 (17)	140 (83)	0 (0)	0 (0)	0 (0)
Govt. Senior Secondary School	5 (16)	139 (84)	16 (8)	64 (42)	59 (34)
Private Senior Secondary School	1 (7)	143 (93)	0 (0)	0 (0)	0 (0)
Govt. Arts and Science Degree College	1 (7)	143 (93)	9 (4)	29 (20)	89 (58)
Private Arts and Science Degree College	1 (7)	143 (93)	0 (0)	0 (0)	16 (11)
Govt. Engineering College	0 (0)	144 (100)	0 (0)	0 (0)	0 (0)
Private Engineering College	0 (0)	144 (100)	1 (0)	0 (0)	143 (100)
Govt. Medicine College	0 (0)	144 (100)	0 (0)	0 (0)	0 (0)
Private Medicine College	0 (0)	144 (100)	0 (0)	0 (0)	144 (100)
Govt. Management Institute	0 (0)	144 (100)	0 (0)	0 (0)	54 (38)
Private Management Institute	0 (0)	144 (100)	0 (0)	0 (0)	90 (62)
Govt. Polytechnic	0 (0)	144 (100)	0 (0)	0 (0)	144 (100)
Private Polytechnic	0 (0)	144 (100)	0 (0)	0 (0)	0 (0)
Govt. Vocational Training School/ITI	1 (7)	143 (93)	9 (4)	30 (20)	103 (67)
Private Vocational Training School/ITI	2 (8)	142 (92)	0 (0)	0 (0)	0 (0)
Govt. Non Formal Training Centre	0 (0)	144 (100)	4 (2)	11 (10)	125 (86)
Private Non Formal Training Centre	0 (0)	144 (100)	1 (0)	0 (0)	3 (1)
Govt. School For Disabled	0 (0)	144 (100)	0 (0)	0 (0)	144 (100)
Private School For Disabled	0 (0)	144 (100)	0 (0)	0 (0)	0 (0)
Government Others	0 (0)	144 (100)	0 (0)	0 (0)	0 (0)
Private Others	0 (0)	144 (100)	0 (0)	0 (0)	0 (0)

Note : Distance A : Less than 5 km; B : Between 5-10 km; C : 10+ km.; Source : Data Analysis is based on 2011 Census.

DISCLAIMER

The Terms of Use and Disclaimer of Datanet India Private Limited (hereinafter referred to as "Datanet") for use of this analysis report of **Makthal Assembly Constituency (Makthal Vidhan Sabha)** :-

1. **Assembly Factbook™** is a Registered Trade Mark owned by Datanet.
2. All the maps are sketched and graphical representation only and have not been drawn to the scale and also not to represent the actual geographical area or boundary of the unit.
3. The data for the aforesaid analysis is based on authentic sources and has been culled from the various publications of Census, CSO and NSSO for district and block level data, various central and state government departments, Central & State Elections Commissions and the concerned Returning Officers' releases, Electoral Rolls, Election results and allied publications, internal assessment, surveys, estimates and analysis. Therefore, certain adjustment of data at micro level may have been done to arrive closer to the macro data.
4. Data have been provided on an "As Is" and "As AVAILABLE" basis
5. The colours shown in the maps or diagram and charts of a particular party, alliance or AC are indicative and do not represent them.
6. This publication which includes maps, sheets, graphs and data would be the property under copyright of Datanet only. The user may use these for its internal study, analysis and research purposes. It's public display, re-selling or any commercial uses by the user are not allowed.
7. Datanet has taken due care and caution in compilation and processing of data and allied information, but does not guarantee the accuracy, adequacy or completeness of any information/analysis and will be not responsible for any errors or omissions or for the results obtained from the use of such information/analysis.
8. All the contents for the publication have been culled from various authentic sources and Datanet reasonably believes such sources to be reliable, but does not make any representations, express or implied as to the accuracy or fitness of use of such information. The information or contents of the information/analysis do not constitute advice and should not be relied upon in making (or refraining from making) any decision. Any reliance placed upon the information provided by Datanet is the sole responsibility and strictly at the user's risk.
9. In no event will Datanet be liable for any damages (including, without limitation, damages for loss of business projects, or loss of profits) arising in contract, tort or otherwise from the use of or inability to use any of its contents, or from any action taken (or refrained from being taken) as a result of using the analysis or any of its contents. Datanet its directors, owners, editors, officials, employees, distributor and agents or any associate will not be liable for any errors in the information contained or any consequences arising from the use of the contents of the provided information/analysis.
10. If any provision of these terms and conditions is held invalid or illegal or unenforceable for any reason by any court of competent jurisdiction, such provision shall be severed and the remainder of provisions of the terms and conditions shall continue in full force and effect as if the Term of Use had been executed with the invalid, illegal or unenforceable provision eliminated.
11. If there are any discrepancies in the information provided, please bring it to attention of Datanet for suitable rectification measures.

Buy Online This Complete Book At
Datanet India eBooks Store

www.indiastatpublications.com

or go directly at

[http://www.indiastatpublications.com/
Assembly_factbook/Telangana/Mahbubnagar/ Makthal](http://www.indiastatpublications.com/Assembly_factbook/Telangana/Mahbubnagar/Makthal)

 **indiastat**elections

ISBN : 978-93-6219-487-9



9 789362 194879