



Telangana

Assembly Factbook™

Narayanpet Assembly Constituency



Key Electoral Data of Narayanpet
Assembly Constituency (Vidhan Sabha)



indiastatpublications

Telangana

Assembly Factbook™

Narayanpet Assembly Constituency



Narayanpet Vidhan Sabha

Editor & Director

Dr. R.K. Thukral

Research Editor

Dr. Shafeeq Rahman

**Compiled, Researched and Published by
Datanet India Pvt. Ltd.**

D-100, 1st Floor,

Okhla Industrial Area, Phase-I,

New Delhi- 110020.

Ph.: 91-11- 43580781-84

Email : support@indiastatpublications.com

Website : www.indiastatelections.com

Online Book Store :

www.indiastatpublications.com

Report No. : AFB/TS-073-0125

ISBN : 978-93-6219-751-1

First Edition : January, 2018

Eighth Updated Edition : January, 2025

Price : Rs.11500/-

US\$ 310

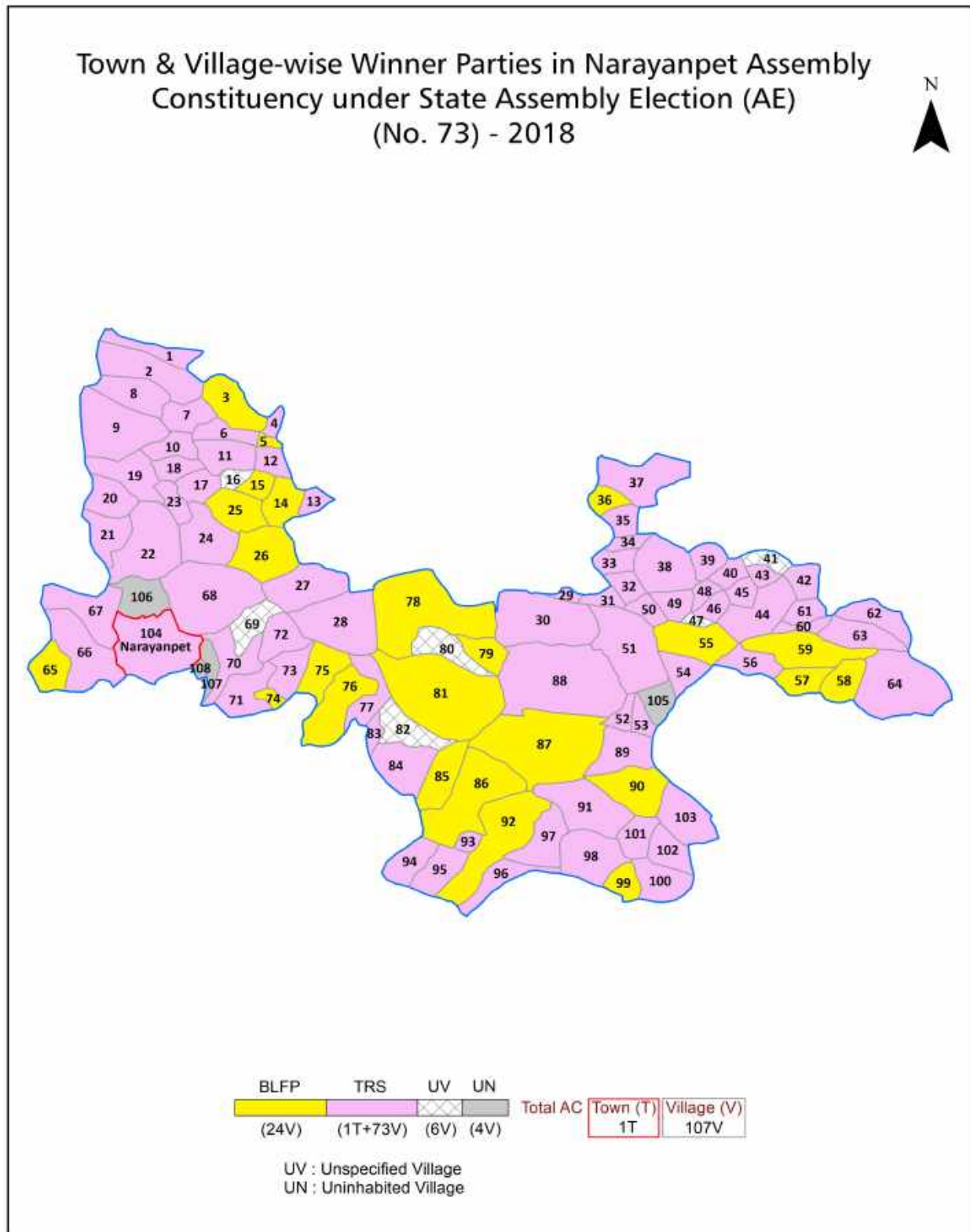
© Datanet India Pvt. Ltd.

All rights reserved. No part of this book may be reproduced, stored in a retrieval system or transmitted in any form or by any means, mechanical photocopying, photographing, scanning, recording or otherwise without the prior written permission of the publisher. Please refer to Disclaimer at page no. 207 for the use of this publication.

Printed in India

No.	Particulars	Page No.
	Introduction	
1	Assembly Constituency - (Vidhan Sabha) at a Glance Features of Assembly as per Delimitation Commission of India (2008)	1-2
	Location and Political Maps	
2	Location Map Boundaries of Assembly Constituency - (Vidhan Sabha) in District Boundaries of Assembly Constituency under Parliamentary Constituency - (Lok Sabha) Town & Village-wise Winner Parties- 2024-PE, 2023-AE, 2019-PE, 2018-AE, 2014-PE, 2014-AE, 2009-PE and 2009-AE	3-11
	Administrative Setup (2011)	
3	District Sub-district Towns Villages Inhabited Villages Uninhabited Villages Village Panchayat Intermediate Panchayat	12-18
	Demographics (2011)	
4	Population Households Rural/Urban Population Towns and Villages by Population Size Sex Ratio (Total & 0-6 Years) Religious Population Social Population Literacy Rate	19-20
	Electoral Features	
5	Important Dates of Last Elections Held Electors by Gender Service Electors Voters Voters Turnout Polling Stations & Average Number of Electors per Polling Station Electors by Age Group Present Elected Representatives	21-26
	Historical Summary Election Results	
6	Vote Share of Major Parties Winning Margin (Number & Percentage) Polarity of Parties Summary Result of Assembly Segment of Parliamentary Election 2024, 2019, 2014 and 2009 Summary Result of Assembly Elections 2023, 2018, 2014 and 2009	27-36
	Polling Station Level Election Results	
7	Name and Number of Polling Station 2024-PE, 2023-AE, 2019-PE, 2018-AE, 2014-PE, 2014-AE, 2009-PE and 2009-AE Polling Station-wise Electors, Voters & Voters Turnout 2024-PE, 2023-AE, 2019-PE, 2018-AE, 2014-PE, 2014-AE, 2009-PE and 2009-AE Polling Station wise Elections Results 2024-PE, 2023-AE, 2019-PE, 2018-AE, 2014-PE, 2014-AE, 2009-PE and 2009-AE	37-187
	Share of Assembly Constituency	
8	Share of Assembly Constituency - (Vidhan Sabha) in State, District and Parliamentary Constituency - (Lok Sabha)	188
	Socio-Economic Amenities (2011)	
9	Access to Administrative Units Agricultural, Manufacturing and Industrial Commodities Demographic Indicators Education Health & Manpower Drinking Water Supply Sanitation Entertainment and Recreations Infrastructure Power Food Allocation Distribution and Marketing of Agriculture Commodities Infrastructure Transport and Road Infrastructure Communication Banking and Financial Services Land Use Irrigation Source	190-204
10	Abbreviation & Sources	205-206
11	Disclaimer	207

Location & Political Map



Administrative Setup

List of Village Panchayat & Intermediate Panchayat (Block) Name - 2011

Village Name	Village Panchayat Name	Intermediate Panchayat Name
Abhangapatnam	Abhangapatnam	Koilkonda
Abhangapur	Abhangapur	Narayanpet
Acharyapur	Acharyapur	Koilkonda
Akkaipalle	Rampur	Koilkonda
Ammireddipalle	Ammireddipalle	Narayanpet
Ananthapur	Veerampalle	Koilkonda
Ankilla	Ankilla	Koilkonda
Annasagar	Annasagar	Damaragidda
Anthwar	Anthwar	Narayanpet
Appakapalle	Appakapalle	Narayanpet
Appireddipalle	Appireddipalle	Narayanpet
Ashanpalle	Ashanpalle	Damaragidda
Ayyawaripalle	Desaipalle	Damaragidda
Ayyawaripalle	Anthwar	Narayanpet
Ayyawarpalle	Chandapur	Koilkonda
Bapanpalle	Bapanpalle	Damaragidda
Bhairamkonda	Bhairamkonda	Narayanpet
Boinpalle	Boinpalle	Narayanpet
Bommanpad	Bommanpad	Damaragidda
Burgupalle	Burgupalle	Koilkonda
Chakalavaripalle	Kandanpalle	Damaragidda
Chandapur	Chandapur	Koilkonda
Chandraspalle	Chandraspalle	Koilkonda
Chanmanpalle	Veerampalle	Koilkonda
Chinnajatram	Chinnajatram	Narayanpet
Damaragidda	Damaragidda, Maddelbeed	Damaragidda
Desaipalle	Desaipalle	Damaragidda
Dhanwada	Dhanwada	Dhanwada
Eklaspur	Eklaspur	Narayanpet

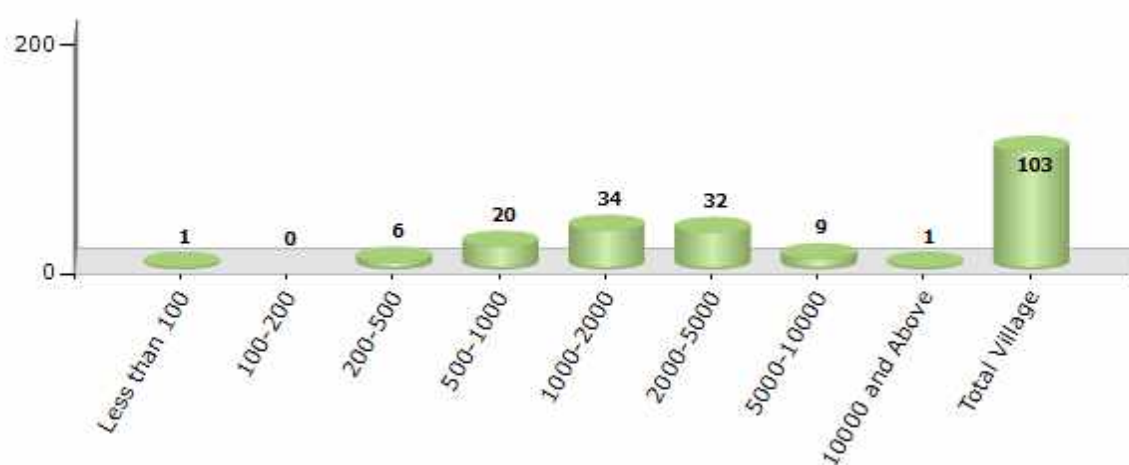
Contd....

Demographics

Number of Villages by Population Size - 2011

Less than 100	100-200	200-500	500-1000	1000-2000	2000-5000	5000-10000	10000 and Above	Total Village
1	0	6	20	34	32	9	1	103

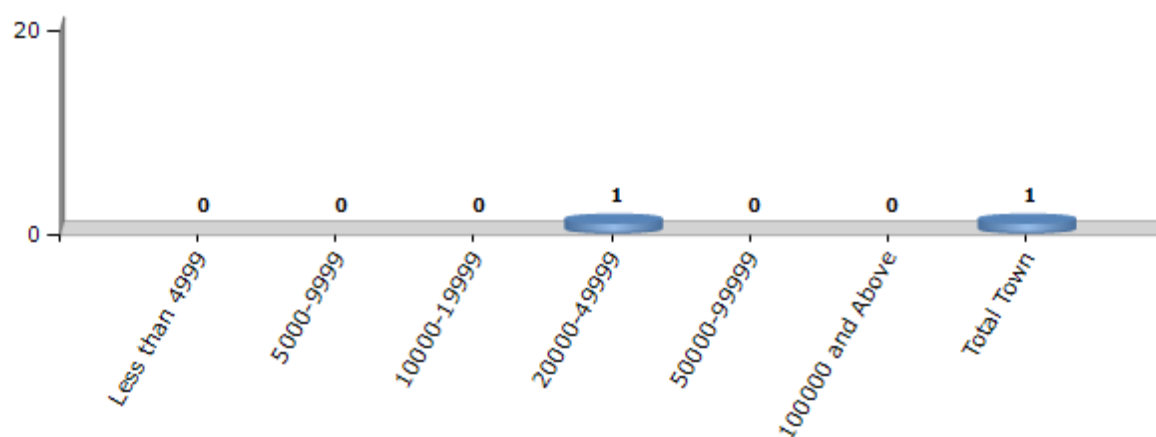
Number of Villages by Population Size - 2011



Number of Towns by Population Size - 2011

Less than 4999	5000-9999	10000-19999	20000-49999	50000-99999	100000 and Above	Total Town
0	0	0	1	0	0	1

Number of Towns by Population Size - 2011



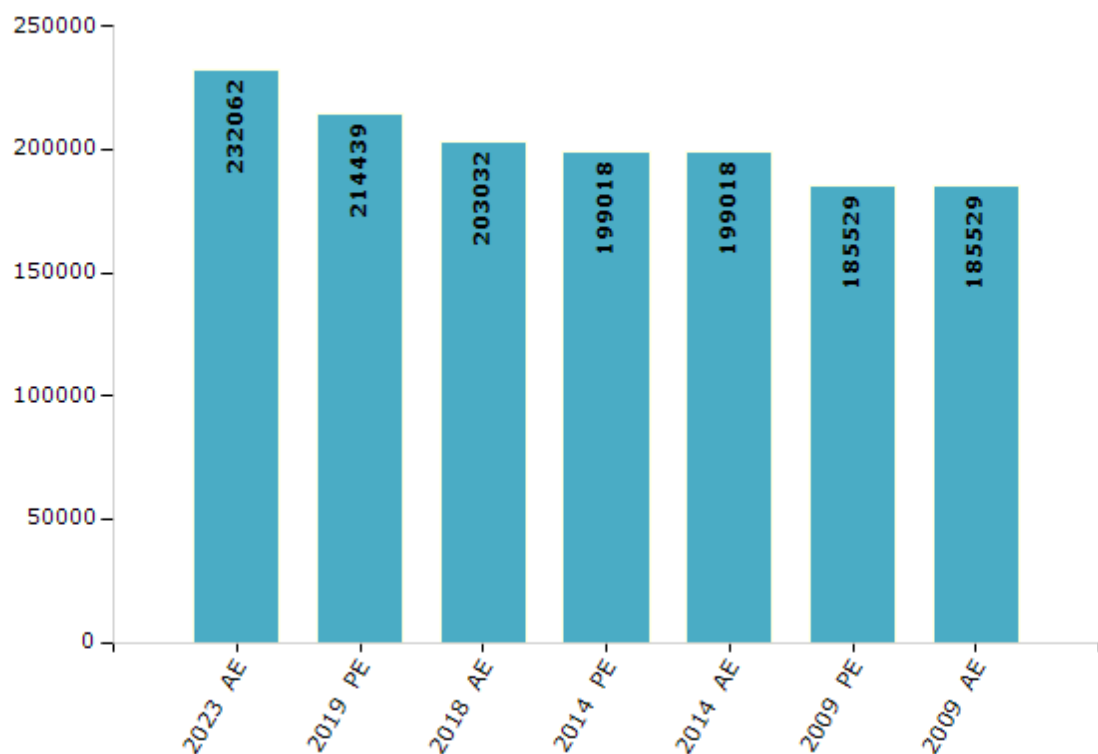
Electoral Features

Electors by Male & Female

Year	Male	Female	Others	Total
2023 AE	115129	116931	2	232062
2019 PE	106436	108001	2	214439
2018 AE	101128	101891	13	203032
2014 PE	98513	100481	24	199018
2014 AE	98513	100481	24	199018
2009 PE	89819	95710	-	185529
2009 AE	89819	95710	-	185529
2004 PE	-	-	-	-
2004 AE	-	-	-	-
1999 PE	-	-	-	-
1999 AE	-	-	-	-

Year	Male	Female	Others	Total
1994 AE	-	-	-	-
1989 AE	-	-	-	-
1985 AE	-	-	-	-
1983 AE	-	-	-	-
1978 AE	-	-	-	-
1972 AE	-	-	-	-
1967 AE	-	-	-	-
1962 AE	-	-	-	-
1957 AE	-	-	-	-
1955 AE	-	-	-	-

Number of Electors

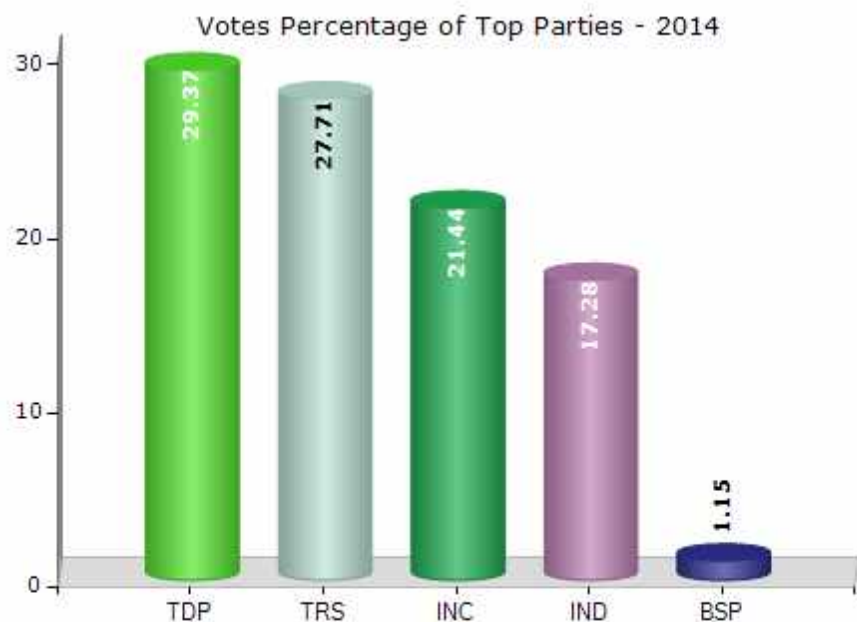


Note : AE : Assembly Election, PE : Assembly Segment of Parliamentary Election

Historical Summary Election Results

Summary Result of Assembly Election - 2014

Candidate Name	Party	Votes	Votes %
S.Rajender Reddy	TDP	40107	29.37
K.Shivakumar Reddy	TRS	37837	27.71
Krishna Vamangiri	INC	29278	21.44
Kothakapu Rathanga Pandu Reddy	IND	23591	17.28
Rajender Rathod	BSP	1573	1.15
Antharam Sridhar Mudiraj	IND	1344	0.98
Pesala Jayadeva Reddy	YSRCP	938	0.69
Polepally Vinod Kumar	IND	739	0.54
	NOTA	1131	0.83



Polling Station Level Election Results

Number and Name of Polling Stations (PS) (2018 AE)

Number of Polling Stations	Name of Polling Stations	Number of Polling Stations	Name of Polling Stations
1	Z.P.High School (East),Kothla Bad	22	M P P S Ibrahim Nagar Room-1,M P P S Ibrahim Nagar Room-1
2	Z.P.High School (East),Kothlabad	23	Z. P. H S East Wing,Koil Konda
3	M.P.P. S,Mallapur	24	Z.P.H.S West Wing,Koyikonda,
4	Z.P.H.S,Suraram	25	Z.P.H.S New Building Koil Konda Room-1,Z.P.H.S New Building Koil Konda Room-1
5	Z.P.H.S,Suraram	26	Z.P.H.S New Building,Koil Konda
6	M.P.P.School,,Lingalched	27	Z.P.H.S, New Building, Koil Konda Room No-2,Z.P.H.S, New Building, Koil Konda Room No-2
7	M.P.U.P.S,Modipur	28	M. P. U.P.S East Wing,Khajipoor
8	M. P. P. S.,Jamalpur	29	M.P.P.S,Nallavelly
9	M. P. P. S.,Lingupally,	30	M.P.P.S,Ananthapur
10	M.P.U.P.S,Yellareddypalli	31	M.P.P.S,Par Pally
11	M.P.P.S,Kushmohammadpally	32	Z.P.H.S.,Parpally
12	M.P.U.P.S,Vinjamur	33	Z.P.H.S.,Parpally
13	M.P.U.P.S Vinjamur Room-1,M.P.U.P.S Vinjamur Room-1	34	Zilla Parishad High School,Malkapur
14	M.P.U.P.S,Vinjamur	35	Zilla Parishad High School,Malkapur
15	M.P.P.S,Ramannapally Tanda	36	Zilla Parishad High School,Malkapur
16	M.P.U.P.S,Sanganonipally	37	M.P.P.S,Malkapur Tandalu
17	M.P.P.S,Ankilla	38	M.P.P.S,Acharyapur
18	Gram Panchayath Office,Ankilla	39	M. P. U.P. S. New Building,Keshavapur
19	M. P. P. S,Ayyawaripalli	40	M. P. U.P. S. New Building,Keshavapur
20	Grama Panchayt Office,Chandapur	41	M.P.P.S,Rajunayak Taanda
21	M. P. P.S.,Ibrahim Nagar	42	M. P. P. S.,Perkiveedu

Contd....

Polling Station Level Election Results

Polling Station-wise Votes Secured by Overall Top Five Parties in Narayanpet Assembly in Assembly Election (AE) under Mahbubnagar Parliamentary Constituency in Telangana (2018)

Number of Polling Station	Winner - S.Rajender Reddy (TRS)	Runner-up - K.Shivakumar Reddy (BLFP)	3rd - K.Rathanga Pandu Reddy (BJP)	4th - Krishna Saraf Bangaru Balappa (INC)	5th - G.Sanjeeva Reddy (TCPY)	NOTA	Other	Total Votes Secured
36	266	258	13	8	26	12	38	621
37	162	201	15	13	13	6	18	428
38	360	325	18	14	36	17	55	825
39	181	238	5	4	10	4	14	456
40	183	132	14	5	10	2	11	357
41	213	348	18	36	34	18	23	690
42	242	469	25	55	41	12	35	879
43	425	116	46	6	8	2	14	617
44	257	103	50	12	14	14	23	473
45	349	240	216	26	20	13	47	911
46	394	195	56	17	17	7	41	727
47	458	224	93	22	12	9	26	844
48	236	74	33	23	10	8	14	398
49	422	301	56	25	15	14	28	861
50	323	144	16	11	9	8	32	543
51	331	168	23	14	12	6	24	578
52	430	206	49	7	11	2	21	726
53	335	181	5	13	10	6	35	585
54	327	195	2	11	27	9	32	603
55	410	289	17	17	29	13	26	801
56	295	206	32	3	9	4	13	562
57	597	250	27	9	22	9	46	960
58	259	256	6	20	18	5	29	593
59	684	91	11	11	6	29	35	867
60	410	333	12	18	37	11	37	858
61	294	245	13	19	29	13	30	643
62	268	244	35	41	24	15	41	668
63	428	189	13	8	8	12	29	687
64	423	211	10	29	13	10	49	745
65	523	287	57	8	33	27	68	1003
66	529	173	31	18	16	13	49	829
67	358	302	49	16	8	2	18	753
68	323	341	32	7	39	7	51	800
69	244	234	81	20	26	9	25	639
70	290	122	114	19	11	5	35	596

Contd....

Polling Station Level Election Results

Winner, Runner-up and 3rd Party Position & Winning Margin According to Polling Stations in Narayanpet Assembly in Assembly Election (AE) under Mahbubnagar Parliamentary Constituency in Telangana (2018)

Polling Station Number	Winner Party	Winner Votes (%)	Runner-up Party	Runner-up Votes (%)	Winning Margin Votes (%)	Third Party	Third Party Votes (%)	Other Votes (%)
71	TRS	186 (38.67)	BLFP	157 (32.64)	29 (6.03)	BJP	92 (19.13)	46 (9.56)
72	BLFP	195 (42.3)	TRS	176 (38.18)	19 (4.12)	BJP	36 (7.81)	54 (11.71)
73	TRS	204 (36.11)	BLFP	144 (25.49)	60 (10.62)	BJP	130 (23.01)	87 (15.4)
74	TRS	256 (46.72)	BLFP	153 (27.92)	103 (18.8)	BJP	51 (9.31)	88 (16.06)
75	BLFP	444 (51.33)	TRS	315 (36.42)	129 (14.91)	BJP	28 (3.24)	78 (9.02)
76	TRS	258 (49.9)	BLFP	191 (36.94)	67 (12.96)	TCPY	21 (4.06)	47 (9.09)
77	BLFP	196 (35.7)	TRS	190 (34.61)	6 (1.09)	BJP	96 (17.49)	67 (12.2)
78	TRS	189 (45.65)	BLFP	109 (26.33)	80 (19.32)	BJP	60 (14.49)	56 (13.53)
79	TRS	199 (41.03)	BLFP	150 (30.93)	49 (10.1)	BJP	73 (15.05)	63 (12.99)
80	TRS	169 (44.47)	BLFP	112 (29.47)	57 (15)	BJP	45 (11.84)	54 (14.21)
81	TRS	238 (42.81)	BLFP	167 (30.04)	71 (12.77)	BJP	99 (17.81)	52 (9.35)
82	BLFP	202 (37)	TRS	170 (31.14)	32 (5.86)	BJP	58 (10.62)	116 (21.25)
83	TRS	194 (52.15)	BLFP	69 (18.55)	125 (33.6)	BJP	46 (12.37)	63 (16.94)
84	BLFP	212 (50.24)	TRS	122 (28.91)	90 (21.33)	BJP	30 (7.11)	58 (13.74)
85	TRS	200 (47.96)	BLFP	154 (36.93)	46 (11.03)	BJP	28 (6.71)	35 (8.39)
86	TRS	421 (64.87)	BLFP	119 (18.34)	302 (46.53)	TGIP	29 (4.47)	80 (12.33)
87	TRS	209 (61.65)	BLFP	63 (18.58)	146 (43.07)	BJP	21 (6.19)	46 (13.57)
88	TRS	579 (62.87)	BLFP	100 (10.86)	479 (52.01)	BJP	60 (6.51)	182 (19.76)
89	BLFP	347 (40.92)	TRS	294 (34.67)	53 (6.25)	BJP	83 (9.79)	124 (14.62)
90	BLFP	295 (37.68)	TRS	282 (36.02)	13 (1.66)	BJP	69 (8.81)	137 (17.5)
91	TRS	624 (69.72)	BLFP	121 (13.52)	503 (56.2)	BJP	53 (5.92)	97 (10.84)
92	TRS	560 (62.43)	BLFP	174 (19.4)	386 (43.03)	BJP	76 (8.47)	87 (9.7)
93	TRS	318 (41.9)	BLFP	233 (30.7)	85 (11.2)	BJP	145 (19.1)	63 (8.3)
94	TRS	281 (34.65)	BLFP	281 (34.65)	0 (0)	BJP	183 (22.56)	66 (8.14)
95	BLFP	265 (32.56)	TRS	261 (32.06)	4 (0.5)	BJP	164 (20.15)	124 (15.23)
96	TRS	113 (33.43)	BLFP	97 (28.7)	16 (4.73)	BJP	81 (23.96)	47 (13.91)
97	BLFP	281 (40.43)	TRS	242 (34.82)	39 (5.61)	BJP	95 (13.67)	77 (11.08)
98	TRS	333 (44.88)	BLFP	245 (33.02)	88 (11.86)	BJP	91 (12.26)	73 (9.84)
99	BLFP	313 (46.93)	TRS	220 (32.98)	93 (13.95)	BJP	37 (5.55)	97 (14.54)
100	TRS	373 (50.2)	BLFP	186 (25.03)	187 (25.17)	BJP	115 (15.48)	69 (9.29)
101	TRS	278 (50.82)	BLFP	159 (29.07)	119 (21.75)	BJP	46 (8.41)	64 (11.7)
102	BLFP	196 (41.26)	TRS	183 (38.53)	13 (2.73)	BJP	34 (7.16)	62 (13.05)
103	TRS	226 (61.58)	BLFP	79 (21.53)	147 (40.05)	INC	19 (5.18)	43 (11.72)
104	TRS	399 (59.91)	BLFP	138 (20.72)	261 (39.19)	INC	33 (4.95)	96 (14.41)
105	TRS	287 (44.98)	BLFP	221 (34.64)	66 (10.34)	BJP	71 (11.13)	59 (9.25)

Contd....

Socio-Economic Amenities - Rural

Access to Education Facilities

Particulars	Number of Villages (% of Population)				
	Available	Not Available	If Not Available (Distance of Nearest Facility)		
			A	B	C
Govt. Primary School	101 (100)	2 (0)	2 (0)	0 (0)	0 (0)
Private Primary School	13 (31)	90 (69)	0 (0)	0 (0)	0 (0)
Govt. Middle School	55 (79)	48 (21)	35 (15)	12 (6)	0 (0)
Private Middle School	11 (24)	92 (76)	0 (0)	0 (0)	0 (0)
Govt. Secondary School	24 (48)	79 (52)	40 (24)	33 (24)	4 (3)
Private Secondary School	6 (17)	97 (83)	0 (0)	1 (1)	1 (1)
Govt. Senior Secondary School	4 (15)	99 (85)	15 (11)	50 (36)	34 (38)
Private Senior Secondary School	2 (7)	101 (93)	0 (0)	0 (0)	0 (0)
Govt. Arts and Science Degree College	0 (0)	103 (100)	2 (3)	9 (12)	92 (86)
Private Arts and Science Degree College	0 (0)	103 (100)	0 (0)	0 (0)	0 (0)
Govt. Engineering College	0 (0)	103 (100)	0 (0)	0 (0)	0 (0)
Private Engineering College	0 (0)	103 (100)	0 (0)	2 (6)	101 (94)
Govt. Medicine College	0 (0)	103 (100)	0 (0)	0 (0)	0 (0)
Private Medicine College	0 (0)	103 (100)	0 (0)	1 (2)	102 (98)
Govt. Management Institute	0 (0)	103 (100)	0 (0)	1 (2)	63 (49)
Private Management Institute	0 (0)	103 (100)	0 (0)	0 (0)	39 (49)
Govt. Polytechnic	0 (0)	103 (100)	0 (0)	1 (2)	102 (98)
Private Polytechnic	0 (0)	103 (100)	0 (0)	0 (0)	0 (0)
Govt. Vocational Training School/ITI	0 (0)	103 (100)	0 (0)	3 (6)	100 (94)
Private Vocational Training School/ITI	0 (0)	103 (100)	0 (0)	0 (0)	0 (0)
Govt. Non Formal Training Centre	4 (3)	99 (97)	0 (0)	1 (2)	85 (72)
Private Non Formal Training Centre	0 (0)	103 (100)	0 (0)	0 (0)	13 (23)
Govt. School For Disabled	0 (0)	103 (100)	0 (0)	1 (2)	102 (98)
Private School For Disabled	0 (0)	103 (100)	0 (0)	0 (0)	0 (0)
Government Others	0 (0)	103 (100)	0 (0)	0 (0)	0 (0)
Private Others	0 (0)	103 (100)	0 (0)	0 (0)	0 (0)

Note : Distance A : Less than 5 km; B : Between 5-10 km; C : 10+ km.; Source : Data Analysis is based on 2011 Census.

DISCLAIMER

The Terms of Use and Disclaimer of Datanet India Private Limited (hereinafter referred to as "Datanet") for use of this analysis report of **Narayanpet Assembly Constituency (Narayanpet Vidhan Sabha)** :-

1. **Assembly Factbook™** is a Registered Trade Mark owned by Datanet.
2. All the maps are sketched and graphical representation only and have not been drawn to the scale and also not to represent the actual geographical area or boundary of the unit.
3. The data for the aforesaid analysis is based on authentic sources and has been culled from the various publications of Census, CSO and NSSO for district and block level data, various central and state government departments, Central & State Elections Commissions and the concerned Returning Officers' releases, Electoral Rolls, Election results and allied publications, internal assessment, surveys, estimates and analysis. Therefore, certain adjustment of data at micro level may have been done to arrive closer to the macro data.
4. Data have been provided on an "As Is" and "As AVAILABLE" basis
5. The colours shown in the maps or diagram and charts of a particular party, alliance or AC are indicative and do not represent them.
6. This publication which includes maps, sheets, graphs and data would be the property under copyright of Datanet only. The user may use these for its internal study, analysis and research purposes. It's public display, re-selling or any commercial uses by the user are not allowed.
7. Datanet has taken due care and caution in compilation and processing of data and allied information, but does not guarantee the accuracy, adequacy or completeness of any information/analysis and will be not responsible for any errors or omissions or for the results obtained from the use of such information/analysis.
8. All the contents for the publication have been culled from various authentic sources and Datanet reasonably believes such sources to be reliable, but does not make any representations, express or implied as to the accuracy or fitness of use of such information. The information or contents of the information/analysis do not constitute advice and should not be relied upon in making (or refraining from making) any decision. Any reliance placed upon the information provided by Datanet is the sole responsibility and strictly at the user's risk.
9. In no event will Datanet be liable for any damages (including, without limitation, damages for loss of business projects, or loss of profits) arising in contract, tort or otherwise from the use of or inability to use any of its contents, or from any action taken (or refrained from being taken) as a result of using the analysis or any of its contents. Datanet its directors, owners, editors, officials, employees, distributor and agents or any associate will not be liable for any errors in the information contained or any consequences arising from the use of the contents of the provided information/analysis.
10. If any provision of these terms and conditions is held invalid or illegal or unenforceable for any reason by any court of competent jurisdiction, such provision shall be severed and the remainder of provisions of the terms and conditions shall continue in full force and effect as if the Term of Use had been executed with the invalid, illegal or unenforceable provision eliminated.
11. If there are any discrepancies in the information provided, please bring it to attention of Datanet for suitable rectification measures.

Buy Online This Complete Book At
Datanet India eBooks Store

www.indiastatpublications.com

or go directly at

[http://www.indiastatpublications.com/
Assembly_factbook/Telangana/Mahbubnagar/ Narayanpet](http://www.indiastatpublications.com/Assembly_factbook/Telangana/Mahbubnagar/Narayanpet)

 **indiastat**elections

ISBN : 978-93-6219-751-1



9 789362 197511