



Telangana

Assembly Factbook™

Shadnagar Assembly Constituency



Key Electoral Data of Shadnagar
Assembly Constituency (Vidhan Sabha)

Telangana

Assembly Factbook™

Shadnagar Assembly Constituency



Shadnagar Vidhan Sabha

Editor & Director

Dr. R.K. Thukral

Research Editor

Dr. Shafeeq Rahman

**Compiled, Researched and Published by
Datanet India Pvt. Ltd.**

D-100, 1st Floor,

Okhla Industrial Area, Phase-I,

New Delhi- 110020.

Ph.: 91-11- 43580781-84

Email : support@indiastatpublications.com

Website : www.indiastatelections.com

Online Book Store :

www.indiastatpublications.com

Report No. : AFB/TS-084-0125

ISBN : 978-93-6219-349-0

First Edition : January, 2018

Eighth Updated Edition : January, 2025

Price : Rs.11500/-

US\$ 310

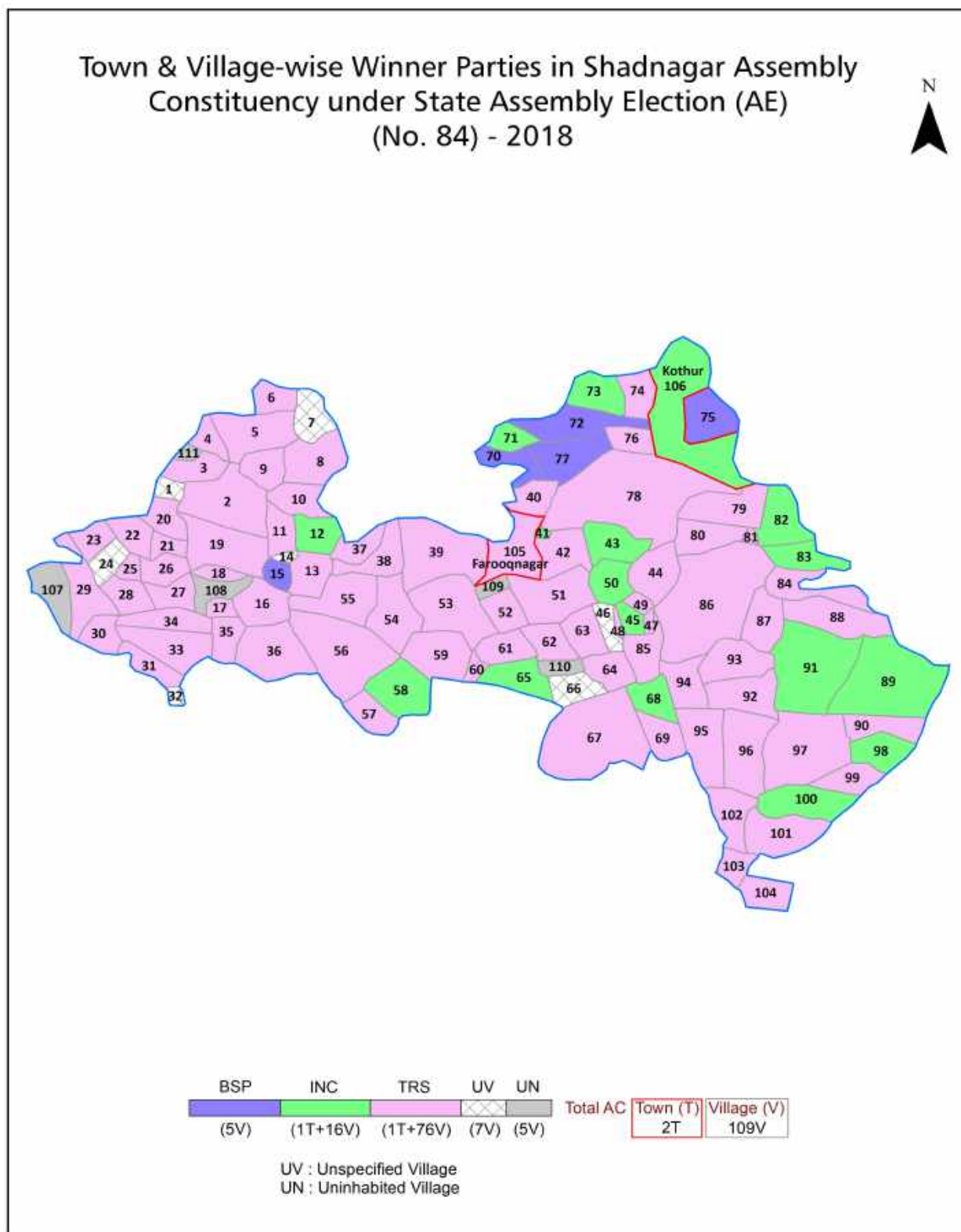
© Datanet India Pvt. Ltd.

All rights reserved. No part of this book may be reproduced, stored in a retrieval system or transmitted in any form or by any means, mechanical photocopying, photographing, scanning, recording or otherwise without the prior written permission of the publisher. Please refer to Disclaimer at page no. 214 for the use of this publication.

Printed in India

No.	Particulars	Page No.
	Introduction	
1	Assembly Constituency - (Vidhan Sabha) at a Glance Features of Assembly as per Delimitation Commission of India (2008)	1-2
	Location and Political Maps	
2	Location Map Boundaries of Assembly Constituency - (Vidhan Sabha) in District Boundaries of Assembly Constituency under Parliamentary Constituency - (Lok Sabha) Town & Village-wise Winner Parties- 2024-PE, 2023-AE, 2019-PE, 2018-AE, 2014-PE, 2014-AE, 2009-PE and 2009-AE	3-11
	Administrative Setup (2011)	
3	District Sub-district Towns Villages Inhabited Villages Uninhabited Villages Village Panchayat Intermediate Panchayat	12-18
	Demographics (2011)	
4	Population Households Rural/Urban Population Towns and Villages by Population Size Sex Ratio (Total & 0-6 Years) Religious Population Social Population Literacy Rate	19-20
	Electoral Features	
5	Important Dates of Last Elections Held Electors by Gender Service Electors Voters Voters Turnout Polling Stations & Average Number of Electors per Polling Station Electors by Age Group Present Elected Representatives	21-26
	Historical Summary Election Results	
6	Vote Share of Major Parties Winning Margin (Number & Percentage) Polarity of Parties Summary Result of Assembly Segment of Parliamentary Election 2024, 2019, 2014, 2009, 2004 and 1999 Summary Result of Assembly Elections 2023, 2018, 2014, 2009, 2004, 1999, 1994, 1989, 1985, 1983, 1978, 1972, 1967, 1962 and 1957	27-49
	Polling Station Level Election Results	
7	Name and Number of Polling Station 2024-PE, 2023-AE, 2019-PE, 2018-AE, 2014-PE, 2014-AE, 2009-PE and 2009-AE Polling Station-wise Electors, Voters & Voters Turnout 2024-PE, 2023-AE, 2019-PE, 2018-AE, 2014-PE, 2014-AE, 2009-PE and 2009-AE Polling Station wise Elections Results 2024-PE, 2023-AE, 2019-PE, 2018-AE, 2014-PE, 2014-AE, 2009-PE and 2009-AE	50-194
	Share of Assembly Constituency	
8	Share of Assembly Constituency - (Vidhan Sabha) in State, District and Parliamentary Constituency - (Lok Sabha)	195
	Socio-Economic Amenities (2011)	
9	Access to Administrative Units Agricultural, Manufacturing and Industrial Commodities Demographic Indicators Education Health & Manpower Drinking Water Supply Sanitation Entertainment and Recreations Infrastructure Power Food Allocation Distribution and Marketing of Agriculture Commodities Infrastructure Transport and Road Infrastructure Communication Banking and Financial Services Land Use Irrigation Source	197-211
10	Abbreviation & Sources	212-213
11	Disclaimer	214

Location & Political Map



Administrative Setup

List of Village Panchayat & Intermediate Panchayat (Block) Name - 2011

Village Name	Village Panchayat Name	Intermediate Panchayat Name
Agiryal	Agiryal	Kondurg
Allisabguda	-	Farooqnagar
Alwal	Alwal	Keshampet
Annaram	Annaram	Farooqnagar
Bhairkhanpalle	Bhairkhanpalle	Keshampet
Bheemaram	Bheemaram	Farooqnagar
Bhirampalle	Uttaraspalle	Kondurg
Bodanampalle	Bodanampalle	Keshampet
Buchchiguda	Buchchiguda	Farooqnagar
Burgul	Chintaguda, Burgul	Farooqnagar
Chalivendrampalle	Gunjalapahad	Kondurg
Chattanpalle	-	Farooqnagar
Chegireddy Ghanpur	Chegireddy Ghanpur	Kondurg
Chegur	Chegur	Kothur
Chennareddiguda	Chennareddighanpur	Kondurg
Cherukupalle	Cherukupalle	Kondurg
Chilkamarri (Chelka)	Chilkamarri	Farooqnagar
Chinchode	Ayyawaripalle, Chinchode, Devunipalle	Farooqnagar
Chinnayelkicherla	Chinnayelkicherla	Kondurg
Chintakuntapalle	Vemulanarva	Keshampet
Chowlapalle (West)	Chowlapalle(West)	Farooqnagar
Chowlapalle(East)	Chowlapalle	Keshampet
Chukkammet	Mutpoor	Kondurg
Dattaipalle	Ippalapalle	Keshampet
Dooskal	Dooskal	Farooqnagar
Edira	Edira	Kondurg
Edulapalle	Edulapalle	Kothur
Eklaskhanpeta	Eklaskhanpeta	Keshampet
Elkatta	Elkatta	Farooqnagar

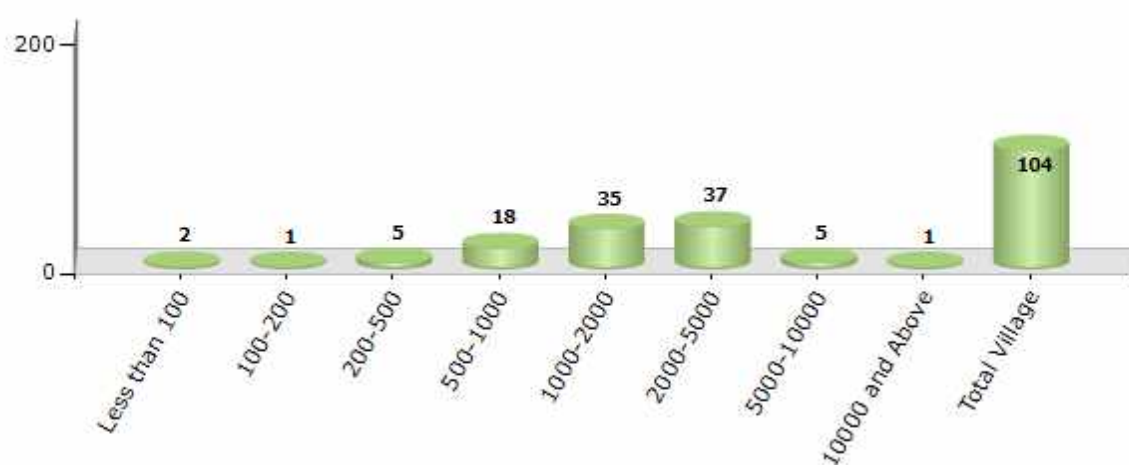
Contd....

Demographics

Number of Villages by Population Size - 2011

Less than 100	100-200	200-500	500-1000	1000-2000	2000-5000	5000-10000	10000 and Above	Total Village
2	1	5	18	35	37	5	1	104

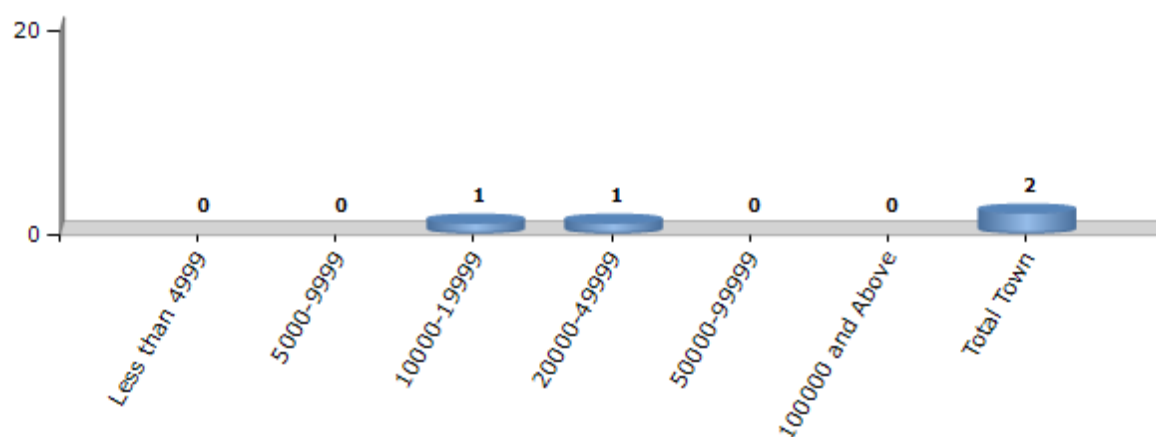
Number of Villages by Population Size - 2011



Number of Towns by Population Size - 2011

Less than 4999	5000-9999	10000-19999	20000-49999	50000-99999	100000 and Above	Total Town
0	0	1	1	0	0	2

Number of Towns by Population Size - 2011



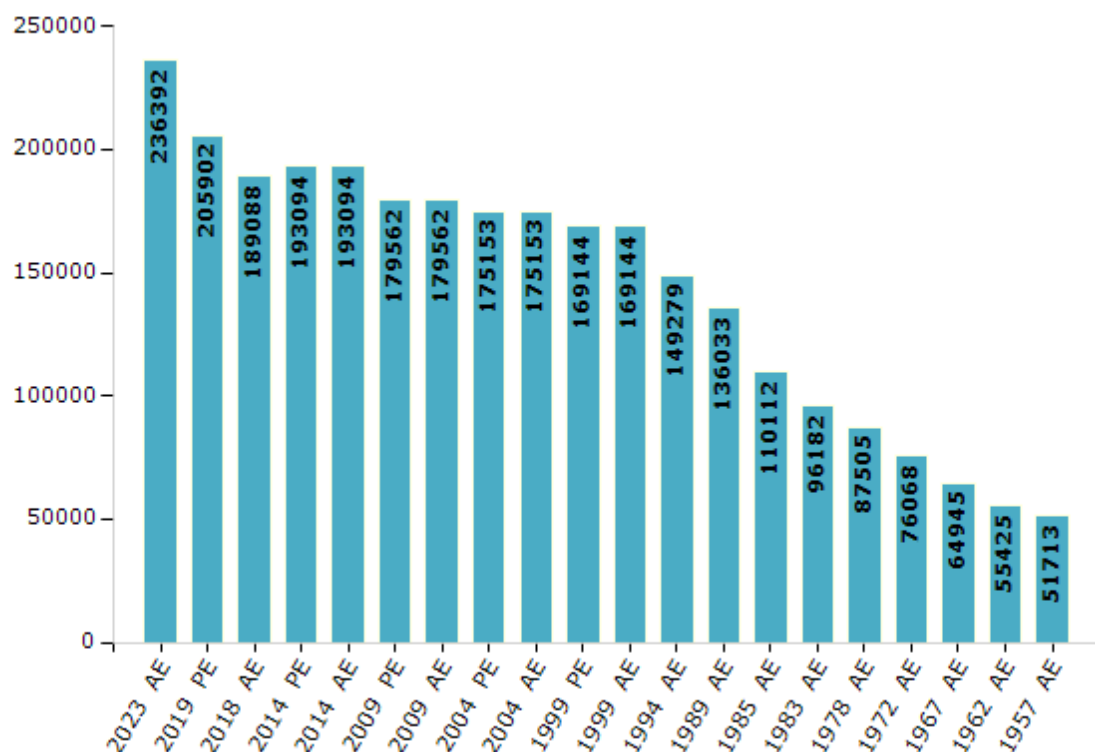
Electoral Features

Electors by Male & Female

Year	Male	Female	Others	Total
2023 AE	119097	117280	15	236392
2019 PE	104377	101508	17	205902
2018 AE	96102	92965	21	189088
2014 PE	98723	94349	22	193094
2014 AE	98723	94349	22	193094
2009 PE	90636	88926	-	179562
2009 AE	90636	88926	-	179562
2004 PE	88526	86627	-	175153
2004 AE	88526	86627	-	175153
1999 PE	85590	83554	-	169144
1999 AE	85590	83554	-	169144

Year	Male	Female	Others	Total
1994 AE	75098	74181	-	149279
1989 AE	68273	67760	-	136033
1985 AE	54594	55518	-	110112
1983 AE	47593	48589	-	96182
1978 AE	43327	44178	-	87505
1972 AE	37880	38188	-	76068
1967 AE	-	-	-	64945
1962 AE	-	-	-	55425
1957 AE	-	-	-	51713
1955 AE	-	-	-	-

Number of Electors

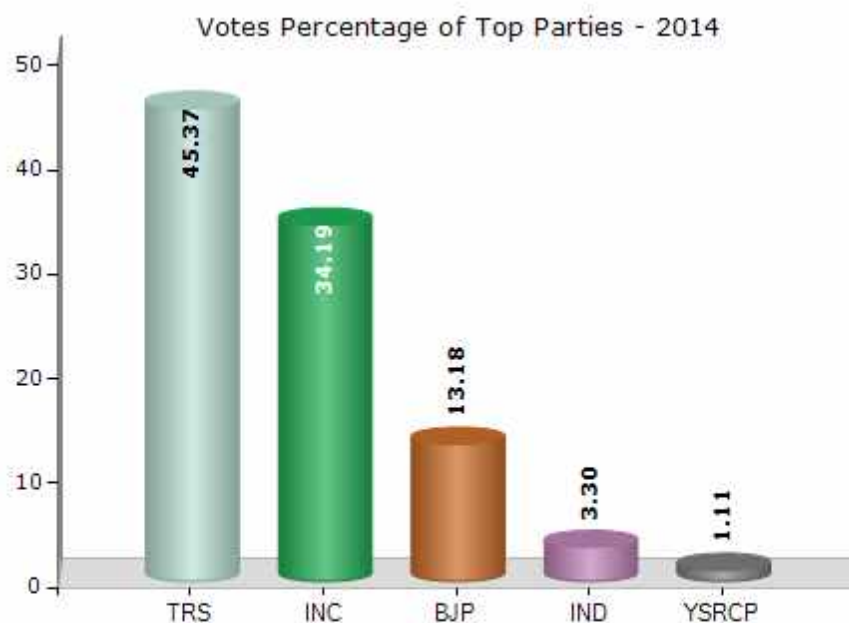


Note : AE : Assembly Election, PE : Assembly Segment of Parliamentary Election

Historical Summary Election Results

Summary Result of Assembly Election - 2014

Candidate Name	Party	Votes	Votes %
Anjaiah Yelganamoni	TRS	70315	45.37
Chowlapally Prathap Reddy	INC	52987	34.19
Sreevardan Reddy Nelli	BJP	20425	13.18
Aenugu Mahender Reddy	IND	5108	3.3
Bobbili Sudhakar Reddy	YSRCP	1713	1.11
Anjaiah	IND	949	0.61
Dhanakka Sangameshwar	AAP	476	0.31
Busa Jangaiah Mangali	IND	397	0.26
A.Chandrashekher	IND	354	0.23
Mohammed. Shafiuddin	IND	336	0.22
Anjaneyulu Gundu	IND	301	0.19
Shaik Noorulla Khan	IND	294	0.19
Dr.C.Ramakrishna	IND	244	0.16
Raghapuram Radhika	IND	240	0.15
	NOTA	846	0.55



Polling Station Level Election Results

Number and Name of Polling Stations (PS) (2018 AE)

Number of Polling Stations	Name of Polling Stations	Number of Polling Stations	Name of Polling Stations
1	Mandal Parishad Primary School, Class2, Siddapur,Siddapur	22	Mandal Parishad Upper Primary School(West Wing-1),Rangapur
2	Zilla Parishad High School,Sidda Pur	23	Mandal Parishad Upper Primary School(West-2),Rangapur
3	M.P.Primary .School (D.P.E.P),Enugu Madugu Tanda H/O Siddapur	24	Mandal Parishad Upper Primary School South Wing 2 Rangapur Room No.3,Rangapur
4	Anganvadi Kendram, Sherigudabadraipally,Sheriguda Badhryapalli	25	Mandal Parishad Primary School,Railway Station,Thimmapoor
5	Anganvadi Kendram, Sherigudabadraipally,Sheriguda Badhryapalli	26	Mandal Parishad Upper Primary School South Wing 2 Rangapur Room No.3,Rangapur
6	M P Primary School (East Wing),Kodicharla	27	Mandal Parishad Central Primary School(South),Kothur
7	Primary School, Kodicherla (Room No.1),Kodicharla	28	Zilla Parishad High School, 6Th Class (North Side),Kothur
8	Z P H S Southwest Corner,Inmul Narva	29	Grama Panchayathi Office New Building,Kothur
9	Z P H S Middle Room,Inmul Narva	30	Anganwadi Builiiding (Community Hall),Kothur
10	Zilla Parishad High School North West Room,Inmul Narva	31	Mrc Building Kothur,Kothur
11	Z P High School (West-1),Penjarla	32	Zilla Parishat High School (North),Kothur
12	Z P High School (West-1),Penjarla	33	Fathima Upper Primary School, (West Wing),Fathimapoor H/O Kothur
13	Z P High School (West),Penjerla	34	Fathima High School (West Wing),Fathimapur
14	M.P.P.S West Wing-1,Mekaguda	35	Mandal Parishad Upper Primary School (South Wing),Mallapur
15	M.P.P.S West Wing2,Mekaguda	36	Zilla Parishad High School (East) Room -2),Chegur
16	Mandal Parishad Prathamika Patashala(East) Nandigama,Nandigama	37	Zilla Parishad High School (South Wing),Gudur
17	Mandal Parishad Primary School (Middle Wing) Nandigama,Nandigama	38	Zilla Parishad High School(North Wing),Gudur
18	Mandal Parishad Primary School(West) Nandigama,Nandigama	39	Zilla Parishad High School, (West Wing) Room-2),Chegur
19	Z P High School East Wing South Room,Nandigama	40	Zilla Parishad High School (East) Room -2),Chegur
20	Z.P.High School West Wing Middle Room,Nandigama	41	Zilla Parishat High School (East) Room-2,Chegur
21	Zilla Parishad High School East Wing, North Room,Nandigama	42	Mandal Parishad Primary School, (North Wing),Chegur

Contd....

Polling Station Level Election Results

Polling Station-wise Votes Secured by Overall Top Five Parties in Shadnagar Assembly in Assembly Election (AE) under Mahbubnagar Parliamentary Constituency in Telangana (2018)

Number of Polling Station	Winner - Anjaiah Yelganamoni (TRS)	Runner-up - Chowlapally Pratap Reddy (INC)	3rd - K. Shankar (BSP)	4th - Nelli Sreevardhan Reddy (BJP)	5th - Andhari Anjaiah (IND)	NOTA	Other	Total Votes Secured
36	149	257	89	2	6	0	10	513
37	353	130	383	44	11	5	22	948
38	365	183	292	19	15	14	32	920
39	160	169	302	9	9	2	16	667
40	163	257	296	7	7	7	23	760
41	217	192	293	7	12	8	26	755
42	238	180	300	49	4	0	17	788
43	147	113	79	10	4	3	5	361
44	119	210	339	8	8	5	11	700
45	221	267	228	28	2	3	5	754
46	243	228	227	18	3	6	9	734
47	205	169	513	9	11	6	19	932
48	140	101	288	4	6	3	11	553
49	78	82	297	6	7	3	10	483
50	269	248	299	9	32	11	33	901
51	259	418	121	5	4	2	5	814
52	94	311	390	23	4	9	7	838
53	174	278	121	3	5	1	13	595
54	158	304	71	4	12	4	10	563
55	410	149	139	6	17	14	45	780
56	468	322	74	17	17	13	28	939
57	310	117	69	2	11	2	24	535
58	313	136	50	3	12	16	35	565
59	248	284	134	18	16	19	22	741
60	214	85	141	11	13	5	29	498
61	337	293	159	50	42	12	36	929
62	190	106	4	113	16	2	18	449
63	206	185	82	30	7	1	3	514
64	326	199	174	11	21	15	25	771
65	254	127	70	55	13	14	32	565
66	268	379	58	7	4	0	4	720
67	463	263	188	20	33	18	55	1040
68	323	109	85	21	10	13	13	574
69	294	126	192	38	16	10	16	692
70	433	181	185	93	16	9	11	928

Contd....

Polling Station Level Election Results

Winner, Runner-up and 3rd Party Position & Winning Margin According to Polling Stations in Shadnagar Assembly in Assembly Election (AE) under Mahbubnagar Parliamentary Constituency in Telangana (2018)

Polling Station Number	Winner Party	Winner Votes (%)	Runner-up Party	Runner-up Votes (%)	Winning Margin Votes (%)	Third Party	Third Party Votes (%)	Other Votes (%)
71	TRS	361 (45.99)	BSP	203 (25.86)	158 (20.13)	INC	133 (16.94)	88 (11.21)
72	TRS	331 (44.79)	INC	204 (27.6)	127 (17.19)	BSP	147 (19.89)	57 (7.71)
73	TRS	389 (40.39)	INC	302 (31.36)	87 (9.03)	BSP	209 (21.7)	63 (6.54)
74	TRS	300 (43.04)	INC	147 (21.09)	153 (21.95)	BJP	129 (18.51)	121 (17.36)
75	TRS	238 (61.66)	INC	92 (23.83)	146 (37.83)	IND (ASK)	13 (3.37)	43 (11.14)
76	TRS	290 (53.6)	BSP	103 (19.04)	187 (34.56)	INC	97 (17.93)	51 (9.43)
77	TRS	260 (47.79)	INC	148 (27.21)	112 (20.58)	BSP	71 (13.05)	65 (11.95)
78	TRS	539 (59.3)	INC	215 (23.65)	324 (35.65)	BJP	57 (6.27)	98 (10.78)
79	TRS	399 (55.65)	INC	125 (17.43)	274 (38.22)	BJP	86 (11.99)	107 (14.92)
80	TRS	316 (46.68)	BJP	120 (17.73)	196 (28.95)	BSP	96 (14.18)	145 (21.42)
81	TRS	388 (42.68)	INC	344 (37.84)	44 (4.84)	BSP	86 (9.46)	91 (10.01)
82	TRS	315 (43.09)	INC	165 (22.57)	150 (20.52)	BSP	107 (14.64)	144 (19.7)
83	TRS	307 (48.81)	INC	142 (22.58)	165 (26.23)	BJP	97 (15.42)	83 (13.2)
84	TRS	311 (39.87)	INC	173 (22.18)	138 (17.69)	BJP	141 (18.08)	155 (19.87)
85	TRS	262 (43.38)	INC	204 (33.77)	58 (9.61)	BSP	88 (14.57)	50 (8.28)
86	TRS	282 (43.52)	INC	207 (31.94)	75 (11.58)	BJP	93 (14.35)	66 (10.19)
87	TRS	353 (43.8)	BSP	210 (26.05)	143 (17.75)	INC	182 (22.58)	61 (7.57)
88	TRS	213 (52.59)	INC	91 (22.47)	122 (30.12)	BSP	41 (10.12)	60 (14.81)
89	TRS	551 (61.36)	INC	200 (22.27)	351 (39.09)	BSP	108 (12.03)	39 (4.34)
90	TRS	319 (58.96)	INC	83 (15.34)	236 (43.62)	BJP	38 (7.02)	101 (18.67)
91	TRS	331 (51.48)	INC	189 (29.39)	142 (22.09)	BSP	39 (6.07)	84 (13.06)
92	TRS	402 (56.22)	INC	163 (22.8)	239 (33.42)	BSP	42 (5.87)	108 (15.1)
93	BSP	270 (36.29)	TRS	230 (30.91)	40 (5.38)	INC	156 (20.97)	88 (11.83)
94	TRS	336 (42.8)	INC	253 (32.23)	83 (10.57)	BSP	130 (16.56)	66 (8.41)
95	TRS	296 (47.06)	INC	149 (23.69)	147 (23.37)	BSP	109 (17.33)	75 (11.92)
96	TRS	341 (45.96)	INC	160 (21.56)	181 (24.4)	BSP	128 (17.25)	113 (15.23)
97	TRS	327 (42.8)	INC	276 (36.13)	51 (6.67)	BJP	64 (8.38)	97 (12.7)
98	TRS	319 (43.46)	INC	231 (31.47)	88 (11.99)	BSP	98 (13.35)	86 (11.72)
99	TRS	554 (64.57)	INC	153 (17.83)	401 (46.74)	BSP	47 (5.48)	104 (12.12)
100	TRS	392 (62.22)	BSP	132 (20.95)	260 (41.27)	INC	54 (8.57)	52 (8.25)
101	TRS	303 (45.29)	INC	189 (28.25)	114 (17.04)	BSP	83 (12.41)	94 (14.05)
102	TRS	227 (55.1)	INC	142 (34.47)	85 (20.63)	BSP	16 (3.88)	27 (6.55)
103	TRS	392 (41.93)	BSP	323 (34.55)	69 (7.38)	INC	131 (14.01)	89 (9.52)
104	TRS	310 (43.85)	INC	183 (25.88)	127 (17.97)	BSP	81 (11.46)	133 (18.81)
105	TRS	315 (53.03)	INC	163 (27.44)	152 (25.59)	BSP	40 (6.73)	76 (12.79)

Contd....

Socio-Economic Amenities - Rural

Access to Education Facilities

Particulars	Number of Villages (% of Population)				
	Available	Not Available	If Not Available (Distance of Nearest Facility)		
			A	B	C
Govt. Primary School	103 (99)	1 (1)	0 (0)	1 (1)	0 (0)
Private Primary School	16 (32)	88 (68)	0 (0)	0 (0)	0 (0)
Govt. Middle School	63 (80)	41 (20)	33 (16)	6 (3)	0 (0)
Private Middle School	11 (23)	93 (77)	1 (1)	0 (0)	0 (0)
Govt. Secondary School	26 (45)	78 (55)	32 (23)	35 (24)	9 (7)
Private Secondary School	4 (6)	100 (94)	1 (1)	0 (0)	0 (0)
Govt. Senior Secondary School	2 (4)	102 (96)	10 (8)	23 (22)	24 (26)
Private Senior Secondary School	3 (7)	101 (93)	3 (2)	28 (22)	11 (10)
Govt. Arts and Science Degree College	0 (0)	104 (100)	10 (9)	18 (22)	76 (70)
Private Arts and Science Degree College	0 (0)	104 (100)	0 (0)	0 (0)	0 (0)
Govt. Engineering College	0 (0)	104 (100)	0 (0)	0 (0)	0 (0)
Private Engineering College	1 (1)	103 (99)	7 (7)	19 (22)	77 (70)
Govt. Medicine College	0 (0)	104 (100)	0 (0)	0 (0)	18 (19)
Private Medicine College	0 (0)	104 (100)	0 (0)	0 (0)	86 (81)
Govt. Management Institute	0 (0)	104 (100)	0 (0)	0 (0)	16 (22)
Private Management Institute	0 (0)	104 (100)	0 (0)	0 (0)	88 (78)
Govt. Polytechnic	0 (0)	104 (100)	0 (0)	0 (0)	104 (100)
Private Polytechnic	0 (0)	104 (100)	0 (0)	0 (0)	0 (0)
Govt. Vocational Training School/ITI	1 (1)	103 (99)	7 (7)	15 (11)	81 (80)
Private Vocational Training School/ITI	0 (0)	104 (100)	0 (0)	0 (0)	0 (0)
Govt. Non Formal Training Centre	15 (24)	89 (76)	0 (0)	0 (0)	89 (76)
Private Non Formal Training Centre	0 (0)	104 (100)	0 (0)	0 (0)	0 (0)
Govt. School For Disabled	0 (0)	104 (100)	0 (0)	0 (0)	104 (100)
Private School For Disabled	0 (0)	104 (100)	0 (0)	0 (0)	0 (0)
Government Others	0 (0)	104 (100)	0 (0)	0 (0)	0 (0)
Private Others	0 (0)	104 (100)	0 (0)	0 (0)	0 (0)

Note : Distance A : Less than 5 km; B : Between 5-10 km; C : 10+ km.; Source : Data Analysis is based on 2011 Census.

DISCLAIMER

The Terms of Use and Disclaimer of Datanet India Private Limited (hereinafter referred to as "Datanet") for use of this analysis report of **Shadnagar Assembly Constituency (Shadnagar Vidhan Sabha)** :-

1. **Assembly Factbook™** is a Registered Trade Mark owned by Datanet.
2. All the maps are sketched and graphical representation only and have not been drawn to the scale and also not to represent the actual geographical area or boundary of the unit.
3. The data for the aforesaid analysis is based on authentic sources and has been culled from the various publications of Census, CSO and NSSO for district and block level data, various central and state government departments, Central & State Elections Commissions and the concerned Returning Officers' releases, Electoral Rolls, Election results and allied publications, internal assessment, surveys, estimates and analysis. Therefore, certain adjustment of data at micro level may have been done to arrive closer to the macro data.
4. Data have been provided on an "As Is" and "As AVAILABLE" basis
5. The colours shown in the maps or diagram and charts of a particular party, alliance or AC are indicative and do not represent them.
6. This publication which includes maps, sheets, graphs and data would be the property under copyright of Datanet only. The user may use these for its internal study, analysis and research purposes. It's public display, re-selling or any commercial uses by the user are not allowed.
7. Datanet has taken due care and caution in compilation and processing of data and allied information, but does not guarantee the accuracy, adequacy or completeness of any information/analysis and will be not responsible for any errors or omissions or for the results obtained from the use of such information/analysis.
8. All the contents for the publication have been culled from various authentic sources and Datanet reasonably believes such sources to be reliable, but does not make any representations, express or implied as to the accuracy or fitness of use of such information. The information or contents of the information/analysis do not constitute advice and should not be relied upon in making (or refraining from making) any decision. Any reliance placed upon the information provided by Datanet is the sole responsibility and strictly at the user's risk.
9. In no event will Datanet be liable for any damages (including, without limitation, damages for loss of business projects, or loss of profits) arising in contract, tort or otherwise from the use of or inability to use any of its contents, or from any action taken (or refrained from being taken) as a result of using the analysis or any of its contents. Datanet its directors, owners, editors, officials, employees, distributor and agents or any associate will not be liable for any errors in the information contained or any consequences arising from the use of the contents of the provided information/analysis.
10. If any provision of these terms and conditions is held invalid or illegal or unenforceable for any reason by any court of competent jurisdiction, such provision shall be severed and the remainder of provisions of the terms and conditions shall continue in full force and effect as if the Term of Use had been executed with the invalid, illegal or unenforceable provision eliminated.
11. If there are any discrepancies in the information provided, please bring it to attention of Datanet for suitable rectification measures.

Buy Online This Complete Book At
Datanet India eBooks Store

www.indiastatpublications.com

or go directly at

[http://www.indiastatpublications.com/
Assembly_factbook/Telangana/Mahbubnagar/ Shadnagar](http://www.indiastatpublications.com/Assembly_factbook/Telangana/Mahbubnagar/Shadnagar)

 **india**stat**elections**

ISBN : 978-93-6219-349-0



9 789362 193490