



Telangana

Assembly Factbook™

Kukatpalle Assembly Constituency

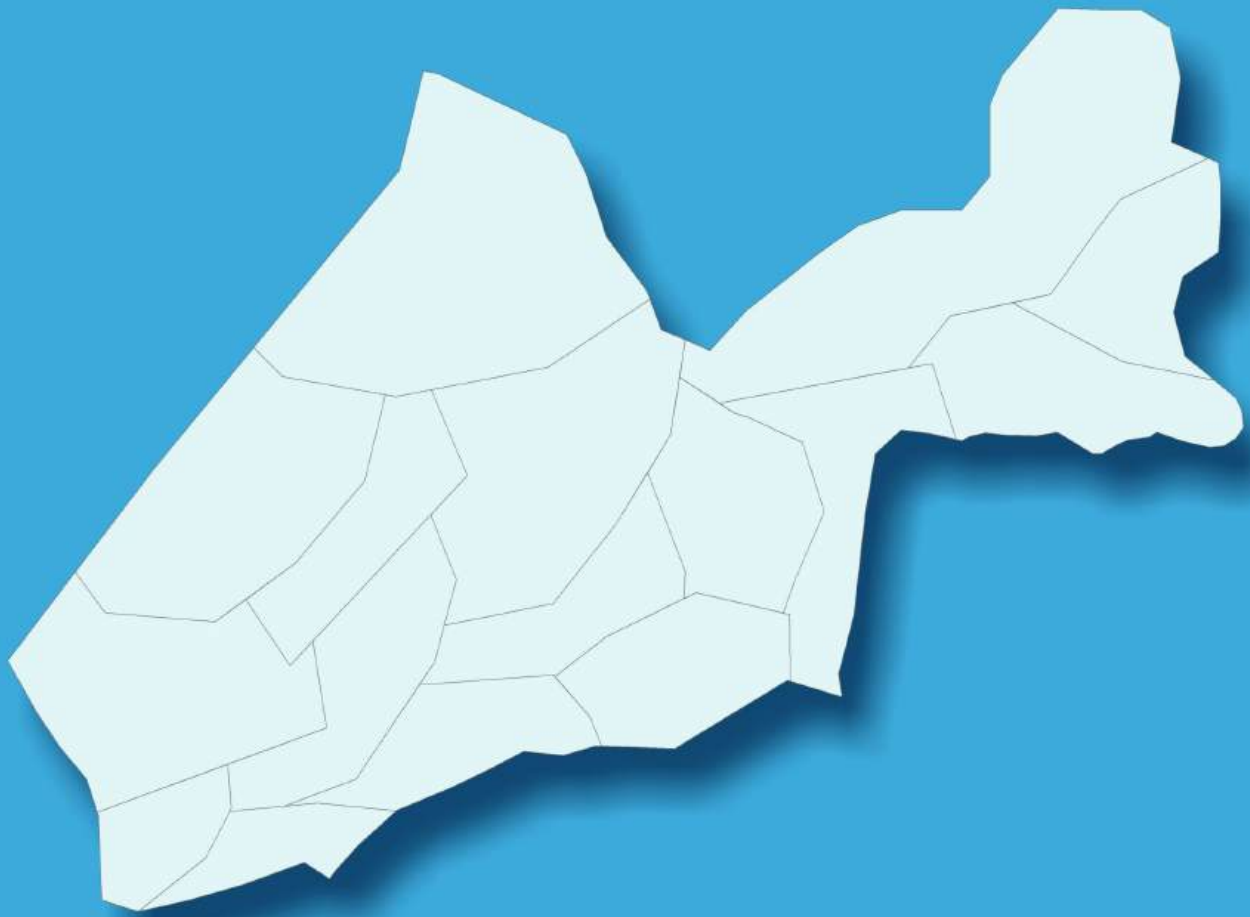


Key Electoral Data of Kukatpalle
Assembly Constituency (Vidhan Sabha)

Telangana

Assembly Factbook™

Kukatpalle Assembly Constituency



Kukatpalle Vidhan Sabha

Editor & Director

Dr. R.K. Thukral

Research Editor

Dr. Shafeeq Rahman

**Compiled, Researched and Published by
Datanet India Pvt. Ltd.**

D-100, 1st Floor,

Okhla Industrial Area, Phase-I,

New Delhi- 110020.

Ph.: 91-11- 43580781-84

Email : support@indiastatpublications.com

Website : www.indiastatelections.com

Online Book Store :

www.indiastatpublications.com

Report No. : AFB/TS-046-0125

ISBN : 978-93-6219-966-9

First Edition : January, 2018

Eighth Updated Edition : January, 2025

Price : Rs.11500/-

US\$ 310

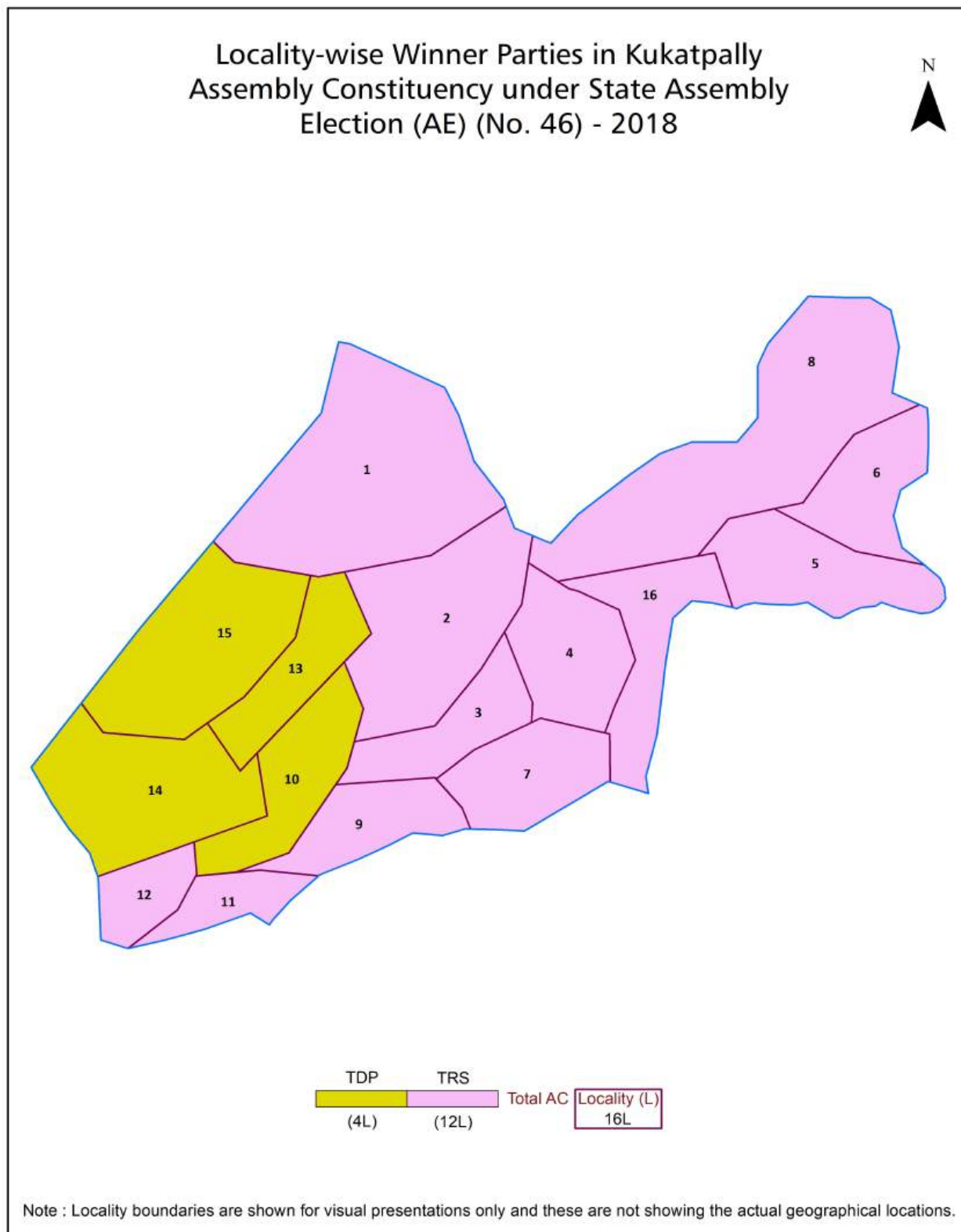
© Datanet India Pvt. Ltd.

All rights reserved. No part of this book may be reproduced, stored in a retrieval system or transmitted in any form or by any means, mechanical photocopying, photographing, scanning, recording or otherwise without the prior written permission of the publisher. Please refer to Disclaimer at page no. 277 for the use of this publication.

Printed in India

No.	Particulars	Page No.
	Introduction	
1	Assembly Constituency - (Vidhan Sabha) at a Glance Features of Assembly as per Delimitation Commission of India (2008)	1-2
	Location and Political Maps	
2	Location Map Boundaries of Assembly Constituency - (Vidhan Sabha) in District Boundaries of Assembly Constituency under Parliamentary Constituency - (Lok Sabha) Locality-wise Winner Parties- 2024-PE, 2023-AE, 2019-PE, 2018-AE, 2014-PE, 2014-AE, 2009-PE and 2009-AE	3-11
	Administrative Setup (2011)	
3	District Sub-district Towns Villages Inhabited Villages Uninhabited Villages Village Panchayat Intermediate Panchayat	12
	Demographics (2011)	
4	Population Households Rural/Urban Population Sex Ratio (Total & 0-6 Years) Religious Population Social Population Literacy Rate	13
	Electoral Features	
5	Important Dates of Last Elections Held Electors by Gender Service Electors Voters Voters Turnout Polling Stations & Average Number of Electors per Polling Station Electors by Age Group Present Elected Representatives	14-19
	Historical Summary Election Results	
6	Vote Share of Major Parties Winning Margin (Number & Percentage) Polarity of Parties Summary Result of Assembly Segment of Parliamentary Election 2024, 2019, 2014 and 2009 Summary Result of Assembly Elections 2023, 2018, 2014 and 2009	20-29
	Polling Station Level Election Results	
7	Name and Number of Polling Station 2024-PE, 2023-AE, 2019-PE, 2018-AE, 2014-PE, 2014-AE, 2009-PE and 2009-AE Polling Station-wise Electors, Voters & Voters Turnout 2024-PE, 2023-AE, 2019-PE, 2018-AE, 2014-PE, 2014-AE, 2009-PE and 2009-AE Polling Station wise Elections Results 2024-PE, 2023-AE, 2019-PE, 2018-AE, 2014-PE, 2014-AE, 2009-PE and 2009-AE	30-272
	Share of Assembly Constituency	
8	Share of Assembly Constituency - (Vidhan Sabha) in State, District and Parliamentary Constituency - (Lok Sabha)	273
9	Abbreviation & Sources	275-276
10	Disclaimer	277

Location & Political Map



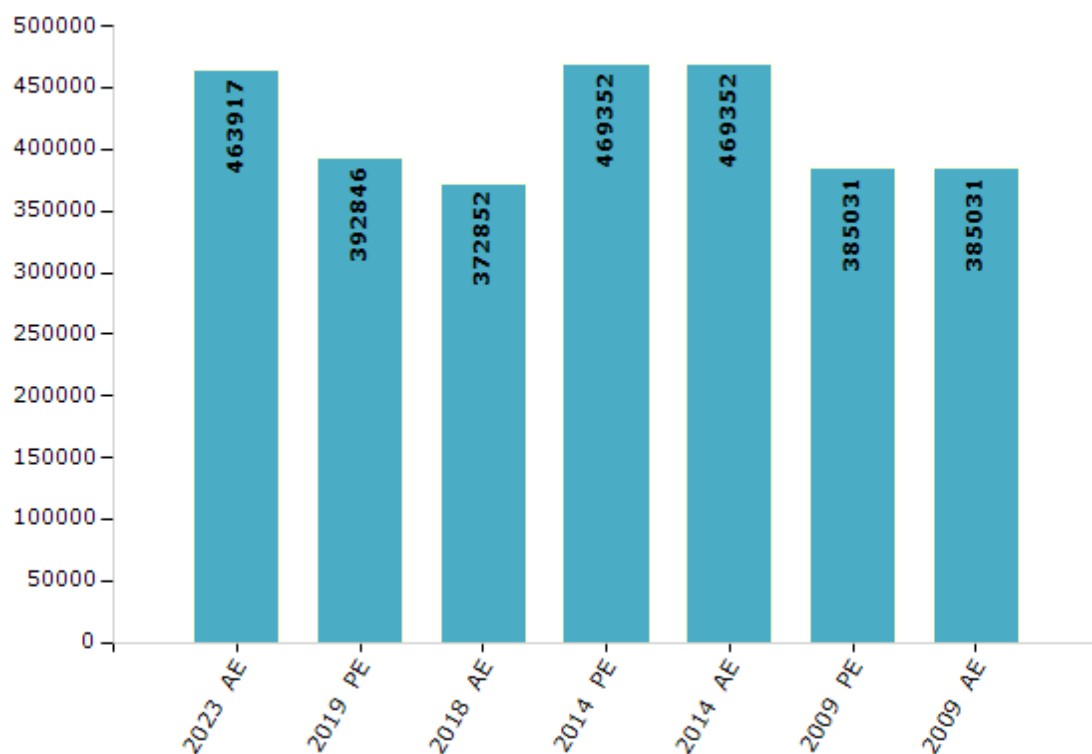
Electoral Features

Electors by Male & Female

Year	Male	Female	Others	Total
2023 AE	242881	220913	123	463917
2019 PE	207082	185652	112	392846
2018 AE	197309	175436	107	372852
2014 PE	262343	206948	61	469352
2014 AE	262343	206948	61	469352
2009 PE	209268	175763	-	385031
2009 AE	209268	175763	-	385031
2004 PE	-	-	-	-
2004 AE	-	-	-	-
1999 PE	-	-	-	-
1999 AE	-	-	-	-

Year	Male	Female	Others	Total
1994 AE	-	-	-	-
1989 AE	-	-	-	-
1985 AE	-	-	-	-
1983 AE	-	-	-	-
1978 AE	-	-	-	-
1972 AE	-	-	-	-
1967 AE	-	-	-	-
1962 AE	-	-	-	-
1957 AE	-	-	-	-
1955 AE	-	-	-	-

Number of Electors



Note : AE : Assembly Election, PE : Assembly Segment of Parliamentary Election

Historical Summary Election Results

Summary Result of Assembly Election - 2014

Candidate Name	Party	Votes	Votes %
Madhavaram Krishna Rao	TDP	99874	43
G. Padma Rao	TRS	56688	24.41
M.Narsimha Yadav	INC	23321	10.04
Jampana Pratap	YSRCP	21887	9.42
Katari Srinivasa Rao	LSP	13004	5.6
Kusampudi Srinivas	sps	6186	2.66
G. Vijaya Bhaskar	IND	2139	0.92
Ariginti Sharadha	AAP	1367	0.59
V. P. Narashimha Raju	JaSPa	1057	0.46
M. Narsing Rao	IND	674	0.29
M. Sudhakar	IND	461	0.2
Kurapaty Srinivasa Raju	IND	428	0.18
Mattapally Vasudeva Rao	IND	396	0.17
T. Rambabu	pjdl	345	0.15
Bandari Prabhu	IND	334	0.14
K. Victor Paul	IND	300	0.13
Shaik Mohammed Maqbool	ANC	234	0.1
B Ram Mohan	IND	218	0.09
Thumu Yella Rao	IND	217	0.09
K Lazar	IND	207	0.09
Ravalla Omshanker	IND	204	0.09
Md. Mansoor Ali	IND	196	0.08
Menga Prabhakar	IND	168	0.07
M. Sri Hari	PPOI	165	0.07
B. Ajay Raj	IND	134	0.06
Kalyankar Ramesh Chowdary Suryavamshi	RLD	118	0.05
Shaik Younusuddin	IND	91	0.04
Karre Jangaiah	IND	90	0.04
Md. Shameem	IND	72	0.03
	NOTA	1664	0.72

Polling Station Level Election Results

Number and Name of Polling Stations (PS) (2018 AE)

Number of Polling Stations	Name of Polling Stations	Number of Polling Stations	Name of Polling Stations
1	Pradamika Patashala Girls , Govt Building,Kukatpally	21	Genesis School,Gayathri Nagar,Kukatpally
2	Pradamika Patashala Girls , Govt Building,Kukatpally	22	Bachpan School, Ramaiah Nagar,Kp Village,Kukatpally
3	Pradamika Patashala Girls , Govt Building,Kukatpally	23	Community Hall Sri Sri Nagar,Sri Sri Nagar
4	Pradamika Patashala Girls , Govt Building,Kukatpally	24	Dpep School,Rajiv Gandhi Nagar
5	Z P P H School, Kukatpally ,North Phase,Kukatpally	25	Dpep School,Rajiv Gandhi Nagar
6	Z P P H School, Kukatpally ,North Phase,Kukatpally	26	Dpep School,Rajiv Gandhi Nagar
7	M P P Primary School,Kukatpally,Kukatpally	27	Bharathi Vidya Nikethan School, R G Nagar,Rajeev Gandhi Nagar
8	Nagarjuna Model School,Venkatrao Naagr ,Shanthinagar,Kukatpally	28	Dpep School,Rajiv Gandhi Nagar
9	Nagarjuna Model School,Venkatrao Naagr ,Shanthinagar,Kukatpally	29	Zilla Praja Parishad High School,Balanagar
10	Briliantgrammar High School,Kukatpally	30	Zilla Praja Parishad High School,Balanagar
11	Nagarjuna Model High School,Shantinagar,Kukatpally	31	Zilla Praja Parishad High School,Balanagar, 6-5-51
12	Briliantgrammar High School,Kukatpally	32	Zilla Praja Parishad High School,Balanagar, 6-5-51
13	Ward Office Kukatpally,Kukatpally	33	Zilla Praja Parishad High School,Balanagar , 6-5-51
14	Ward Office Kukatpally,Kukatpally	34	Zilla Praja Parishad High School,Balanagar, 6-5-51
15	Bhagyanagar Model High School,Kukatpally	35	Municipal Ward Office,Balanagar
15A	Bhagyanagar Model High School,Kukatpally	36	Municipal Ward Office,Balanagar
16	Bhagyanagar Model High School,Kukatpally	37	New Community Hall,Raju Colony
17	Bhagyanagar Model High School,Nursary, New Devi Nagar	38	New Community Hall,Raju Colony
18	Genesis School,Gayathri Nagar,Kukatpally	39	Mandala Parishad School,Cherabanda Raju Colony
19	Genesis School,Gayathri Nagar,Kukatpally	40	Trinity Talent School,Raju Colony, Balanagar,Raju Colony, Balanagar
20	Kenedy High School,Kukatpally	41	Trinity Talent School,Raju Colony, Balanagar,Raju Colony, Balanagar

Contd....

Polling Station Level Election Results

Polling Station-wise Votes Secured by Overall Top Five Parties in Kukatpalle Assembly in Assembly Election (AE) under Malkajgiri Parliamentary Constituency in Telangana (2018)

Number of Polling Station	Winner - Madhavaram Krishna Rao (TRS)	Runner-up - Nandamuri Venkata Suhasini (TDP)	3rd - Harish Chandra Reddy Pannala (BSP)	4th - Madhavaram Kantha Rao (BJP)	5th - Bhoj Raj Koyalkar (SHP)	NOTA	Other	Total Votes Secured
35	207	93	10	16	3	2	9	340
36	286	161	24	24	5	1	22	523
37	214	91	16	11	6	1	11	350
38	353	87	24	28	8	3	13	516
39	523	112	53	27	14	7	39	775
40	330	105	34	30	10	3	17	529
41	223	97	19	16	5	1	7	368
42	381	142	53	28	7	1	13	625
43	432	161	46	28	9	12	21	709
44	250	196	21	36	2	9	8	522
45	217	171	16	40	2	9	7	462
46	206	107	23	42	2	3	5	388
47	215	175	23	24	4	5	12	458
48	155	78	22	30	1	3	5	294
49	386	222	55	69	2	14	10	758
50	196	139	18	26	1	6	1	387
51	164	114	16	17	4	6	2	323
52	128	130	7	19	1	2	6	293
53	188	174	53	29	0	4	2	450
54	384	146	28	40	13	6	26	643
55	314	220	40	24	8	4	24	634
56	198	95	25	13	2	6	5	344
57	326	193	45	23	5	6	12	610
58	387	165	143	41	6	6	5	753
59	262	206	21	59	2	9	8	567
60	312	140	30	36	4	4	18	544
61	170	67	8	31	1	0	6	283
62	280	163	19	76	1	4	2	545
63	298	237	51	42	1	5	14	648
64	306	96	17	8	4	0	21	452
65	291	90	12	22	4	0	7	426
66	423	141	29	59	6	12	14	684
67	272	66	18	34	2	6	7	405
68	446	92	11	12	7	2	9	579
69	365	106	10	15	2	3	12	513

Contd....

Polling Station Level Election Results

Winner, Runner-up and 3rd Party Position & Winning Margin According to Polling Stations in Kukatpalle Assembly in Assembly Election (AE) under Malkajgiri Parliamentary Constituency in Telangana (2018)

Polling Station Number	Winner Party	Winner Votes (%)	Runner-up Party	Runner-up Votes (%)	Winning Margin Votes (%)	Third Party	Third Party Votes (%)	Other Votes (%)
70	TRS	418 (72.57)	TDP	109 (18.92)	309 (53.65)	BSP	16 (2.78)	33 (5.73)
71	TRS	389 (67.3)	TDP	126 (21.8)	263 (45.5)	BJP	31 (5.36)	32 (5.54)
72	TRS	457 (75.16)	TDP	99 (16.28)	358 (58.88)	BJP	18 (2.96)	34 (5.59)
73	TRS	477 (67.95)	TDP	146 (20.8)	331 (47.15)	BJP	42 (5.98)	37 (5.27)
74	TRS	309 (58.86)	TDP	135 (25.71)	174 (33.15)	BJP	47 (8.95)	34 (6.48)
75	TRS	235 (57.6)	TDP	106 (25.98)	129 (31.62)	BJP	52 (12.75)	15 (3.68)
76	TRS	376 (50.47)	TDP	209 (28.05)	167 (22.42)	BJP	109 (14.63)	51 (6.85)
77	TRS	272 (64)	TDP	92 (21.65)	180 (42.35)	BJP	30 (7.06)	31 (7.29)
77A	TRS	268 (63.36)	TDP	94 (22.22)	174 (41.14)	BJP	37 (8.75)	24 (5.67)
78	TRS	751 (72.77)	TDP	126 (12.21)	625 (60.56)	BSP	65 (6.3)	90 (8.72)
79	TRS	425 (65.08)	TDP	100 (15.31)	325 (49.77)	BSP	52 (7.96)	76 (11.64)
80	TRS	300 (71.77)	TDP	52 (12.44)	248 (59.33)	BSP	21 (5.02)	45 (10.77)
81	TRS	504 (67.47)	TDP	124 (16.6)	380 (50.87)	BSP	53 (7.1)	66 (8.84)
82	TRS	359 (56.89)	TDP	153 (24.25)	206 (32.64)	BJP	83 (13.15)	36 (5.71)
83	TRS	361 (52.47)	TDP	189 (27.47)	172 (25)	BJP	77 (11.19)	61 (8.87)
84	TRS	448 (62.57)	TDP	157 (21.93)	291 (40.64)	BJP	82 (11.45)	29 (4.05)
85	TRS	394 (64.7)	TDP	131 (21.51)	263 (43.19)	BJP	55 (9.03)	29 (4.76)
86	TRS	231 (59.84)	TDP	108 (27.98)	123 (31.86)	BJP	21 (5.44)	26 (6.74)
87	TRS	288 (50.88)	TDP	181 (31.98)	107 (18.9)	BJP	62 (10.95)	35 (6.18)
88	TRS	398 (59.85)	TDP	160 (24.06)	238 (35.79)	BJP	78 (11.73)	29 (4.36)
89	TRS	469 (57.06)	TDP	233 (28.35)	236 (28.71)	BJP	66 (8.03)	54 (6.57)
90	TRS	511 (64.52)	TDP	184 (23.23)	327 (41.29)	BSP	30 (3.79)	67 (8.46)
91	TRS	482 (71.09)	TDP	127 (18.73)	355 (52.36)	BSP	25 (3.69)	44 (6.49)
92	TRS	283 (66.75)	TDP	74 (17.45)	209 (49.3)	BJP	26 (6.13)	41 (9.67)
93	TRS	280 (59.83)	TDP	98 (20.94)	182 (38.89)	BJP	51 (10.9)	39 (8.33)
94	TRS	318 (60.46)	TDP	89 (16.92)	229 (43.54)	BSP	48 (9.13)	71 (13.5)
95	TRS	338 (59.82)	TDP	132 (23.36)	206 (36.46)	BJP	56 (9.91)	39 (6.9)
96	TRS	283 (65.36)	TDP	93 (21.48)	190 (43.88)	BJP	25 (5.77)	32 (7.39)
97	TRS	469 (74.68)	TDP	88 (14.01)	381 (60.67)	BJP	22 (3.5)	49 (7.8)
98	TRS	304 (75.43)	TDP	53 (13.15)	251 (62.28)	BJP	18 (4.47)	28 (6.95)
98A	TRS	300 (69.77)	TDP	67 (15.58)	233 (54.19)	BJP	24 (5.58)	39 (9.07)
99	TRS	391 (73.5)	TDP	89 (16.73)	302 (56.77)	BSP	15 (2.82)	37 (6.95)
100	TRS	608 (76.48)	TDP	105 (13.21)	503 (63.27)	BSP	29 (3.65)	53 (6.67)
101	TRS	429 (79.15)	TDP	62 (11.44)	367 (67.71)	BSP	23 (4.24)	28 (5.17)
102	TRS	480 (70.59)	TDP	109 (16.03)	371 (54.56)	BSP	40 (5.88)	51 (7.5)

Contd....

DISCLAIMER

The Terms of Use and Disclaimer of Datanet India Private Limited (hereinafter referred to as "Datanet") for use of this analysis report of **Kukatpalle Assembly Constituency (Kukatpalle Vidhan Sabha)** :-

1. **Assembly Factbook™** is a Registered Trade Mark owned by Datanet.
2. All the maps are sketched and graphical representation only and have not been drawn to the scale and also not to represent the actual geographical area or boundary of the unit.
3. The data for the aforesaid analysis is based on authentic sources and has been culled from the various publications of Census, CSO and NSSO for district and block level data, various central and state government departments, Central & State Elections Commissions and the concerned Returning Officers' releases, Electoral Rolls, Election results and allied publications, internal assessment, surveys, estimates and analysis. Therefore, certain adjustment of data at micro level may have been done to arrive closer to the macro data.
4. Data have been provided on an "As Is" and "As AVAILABLE" basis
5. The colours shown in the maps or diagram and charts of a particular party, alliance or AC are indicative and do not represent them.
6. This publication which includes maps, sheets, graphs and data would be the property under copyright of Datanet only. The user may use these for its internal study, analysis and research purposes. It's public display, re-selling or any commercial uses by the user are not allowed.
7. Datanet has taken due care and caution in compilation and processing of data and allied information, but does not guarantee the accuracy, adequacy or completeness of any information/analysis and will be not responsible for any errors or omissions or for the results obtained from the use of such information/analysis.
8. All the contents for the publication have been culled from various authentic sources and Datanet reasonably believes such sources to be reliable, but does not make any representations, express or implied as to the accuracy or fitness of use of such information. The information or contents of the information/analysis do not constitute advice and should not be relied upon in making (or refraining from making) any decision. Any reliance placed upon the information provided by Datanet is the sole responsibility and strictly at the user's risk.
9. In no event will Datanet be liable for any damages (including, without limitation, damages for loss of business projects, or loss of profits) arising in contract, tort or otherwise from the use of or inability to use any of its contents, or from any action taken (or refrained from being taken) as a result of using the analysis or any of its contents. Datanet its directors, owners, editors, officials, employees, distributor and agents or any associate will not be liable for any errors in the information contained or any consequences arising from the use of the contents of the provided information/analysis.
10. If any provision of these terms and conditions is held invalid or illegal or unenforceable for any reason by any court of competent jurisdiction, such provision shall be severed and the remainder of provisions of the terms and conditions shall continue in full force and effect as if the Term of Use had been executed with the invalid, illegal or unenforceable provision eliminated.
11. If there are any discrepancies in the information provided, please bring it to attention of Datanet for suitable rectification measures.

Buy Online This Complete Book At
Indiastat Publication Book Store

www.indiastatpublications.com

or go directly at

[http://www.indiastatpublications.com/
Assembly_factbook/Telangana/Malkajgiri/ Kukatpalle](http://www.indiastatpublications.com/Assembly_factbook/Telangana/Malkajgiri/Kukatpalle)



i indiastat**elections**

ISBN : 978-93-6219-966-9



9 789362 199669