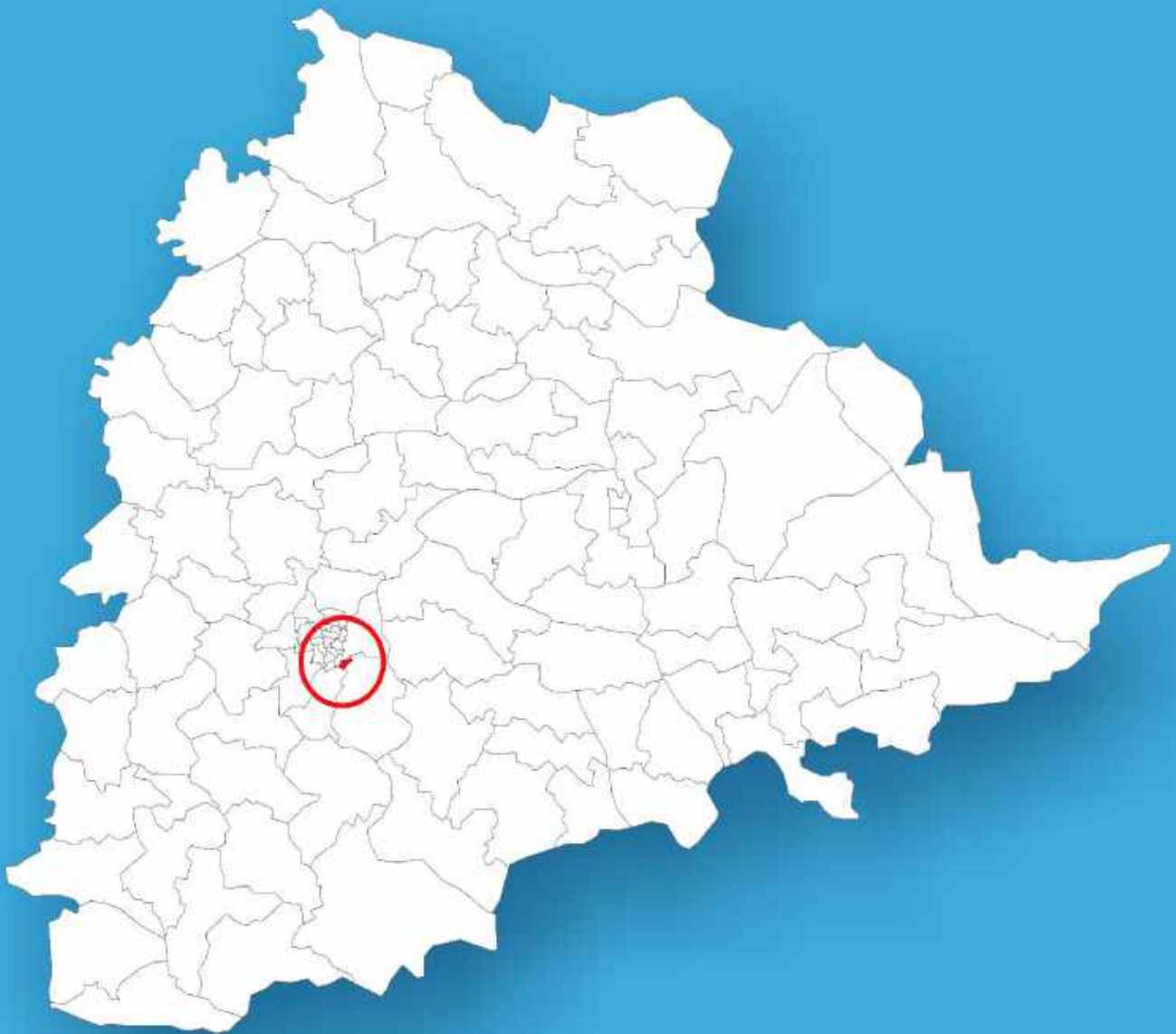




Telangana

# Assembly Factbook™

Lal Bahadur Nagar Assembly Constituency



Key Electoral Data of Lal Bahadur Nagar  
Assembly Constituency (Vidhan Sabha)

Telangana

# **Assembly Factbook**<sup>TM</sup>

Lal Bahadur Nagar Assembly Constituency



Lal Bahadur Nagar Vidhan Sabha

**Editor & Director**

Dr. R.K. Thukral

**Research Editor**

Dr. Shafeeq Rahman

**Compiled, Researched and Published by  
Datanet India Pvt. Ltd.**

D-100, 1st Floor,

Okhla Industrial Area, Phase-I,

New Delhi- 110020.

Ph.: 91-11- 43580781-84

Email : support@indiastatpublications.com

Website : www.indiastatelections.com

**Online Book Store :**

www.indiastatpublications.com

**Report No. :** AFB/TS-049-0125

**ISBN :** 978-93-6219-422-0

**First Edition :** January, 2018

**Eighth Updated Edition :** January, 2025

**Price :** Rs.11500/-

US\$ 310

**© Datanet India Pvt. Ltd.**

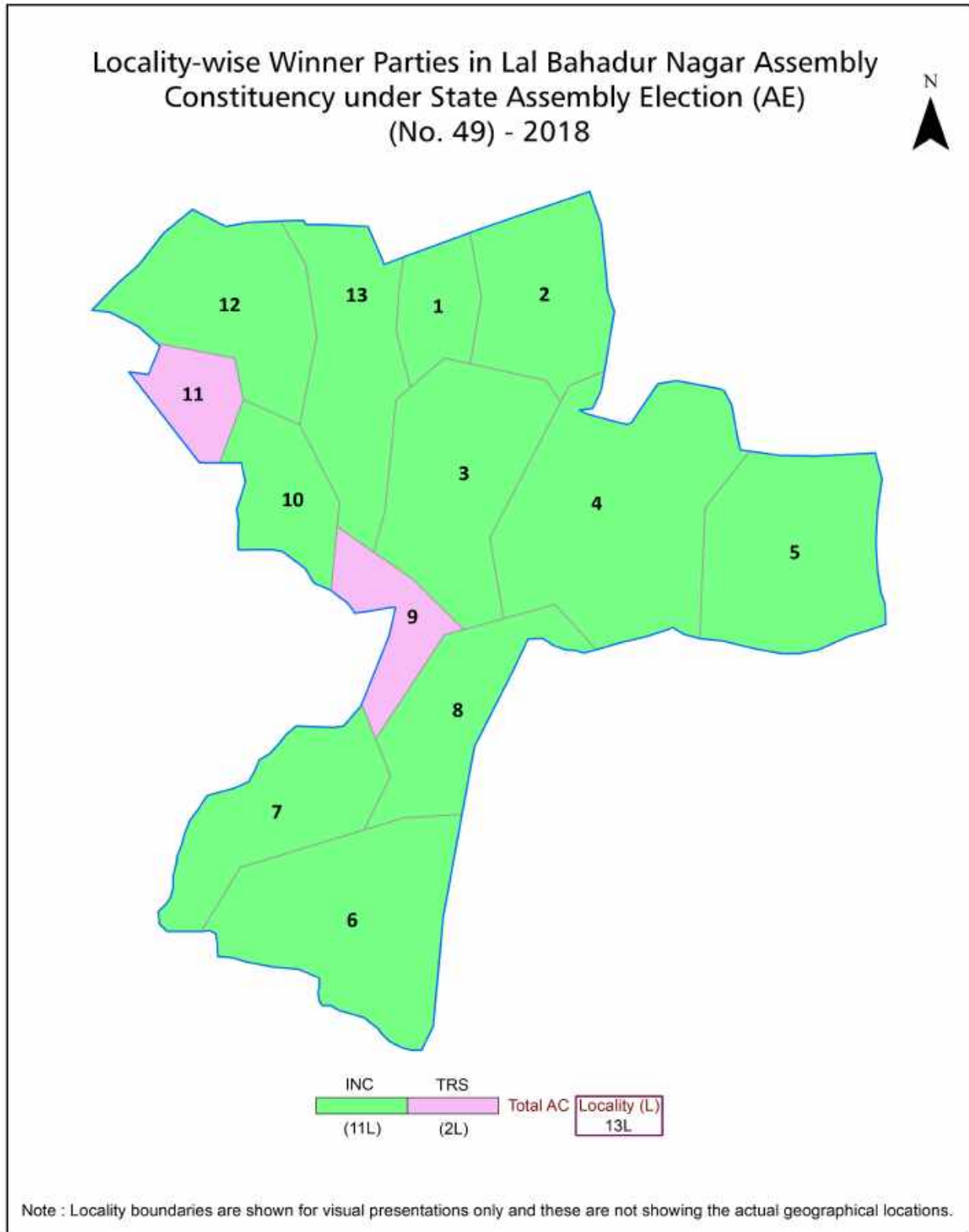
All rights reserved. No part of this book may be reproduced, stored in a retrieval system or transmitted in any form or by any means, mechanical photocopying, photographing, scanning, recording or otherwise without the prior written permission of the publisher. Please refer to Disclaimer at page no. 314 for the use of this publication.

Printed in India

# Contents

No.	Particulars	Page No.
	<b>Introduction</b>	
1	Assembly Constituency - (Vidhan Sabha) at a Glance   Features of Assembly as per Delimitation Commission of India (2008)	1-2
	<b>Location and Political Maps</b>	
2	Location Map   Boundaries of Assembly Constituency - (Vidhan Sabha) in District   Boundaries of Assembly Constituency under Parliamentary Constituency - (Lok Sabha)   Locality-wise Winner Parties- 2024-PE, 2023-AE, 2019-PE, 2018-AE, 2014-PE, 2014-AE, 2009-PE and 2009-AE	3-11
	<b>Administrative Setup (2011)</b>	
3	District   Sub-district   Towns   Villages   Inhabited Villages   Uninhabited Villages   Village Panchayat   Intermediate Panchayat	12
	<b>Demographics (2011)</b>	
4	Population   Households   Rural/Urban Population   Sex Ratio (Total & 0-6 Years)   Religious Population   Social Population   Literacy Rate	13
	<b>Electoral Features</b>	
5	Important Dates of Last Elections Held   Electors by Gender   Service Electors   Voters   Voters Turnout   Polling Stations & Average Number of Electors per Polling Station   Electors by Age Group   Present Elected Representatives	14-19
	<b>Historical Summary Election Results</b>	
6	Vote Share of Major Parties   Winning Margin (Number & Percentage)   Polarity of Parties   Summary Result of Assembly Segment of Parliamentary Election 2024, 2019, 2014 and 2009   Summary Result of Assembly Elections 2023, 2018, 2014 and 2009	20-30
	<b>Polling Station Level Election Results</b>	
7	Name and Number of Polling Station 2024-PE, 2023-AE, 2019-PE, 2018-AE, 2014-PE, 2014-AE, 2009-PE and 2009-AE   Polling Station-wise Electors, Voters & Voters Turnout 2024-PE, 2023-AE, 2019-PE, 2018-AE, 2014-PE, 2014-AE, 2009-PE and 2009-AE   Polling Station wise Elections Results 2024-PE, 2023-AE, 2019-PE, 2018-AE, 2014-PE, 2014-AE, 2009-PE and 2009-AE	31-309
	<b>Share of Assembly Constituency</b>	
8	Share of Assembly Constituency - (Vidhan Sabha) in State, District and Parliamentary Constituency - (Lok Sabha)	310
9	<b>Abbreviation &amp; Sources</b>	312-313
10	<b>Disclaimer</b>	314

## Location & Political Map

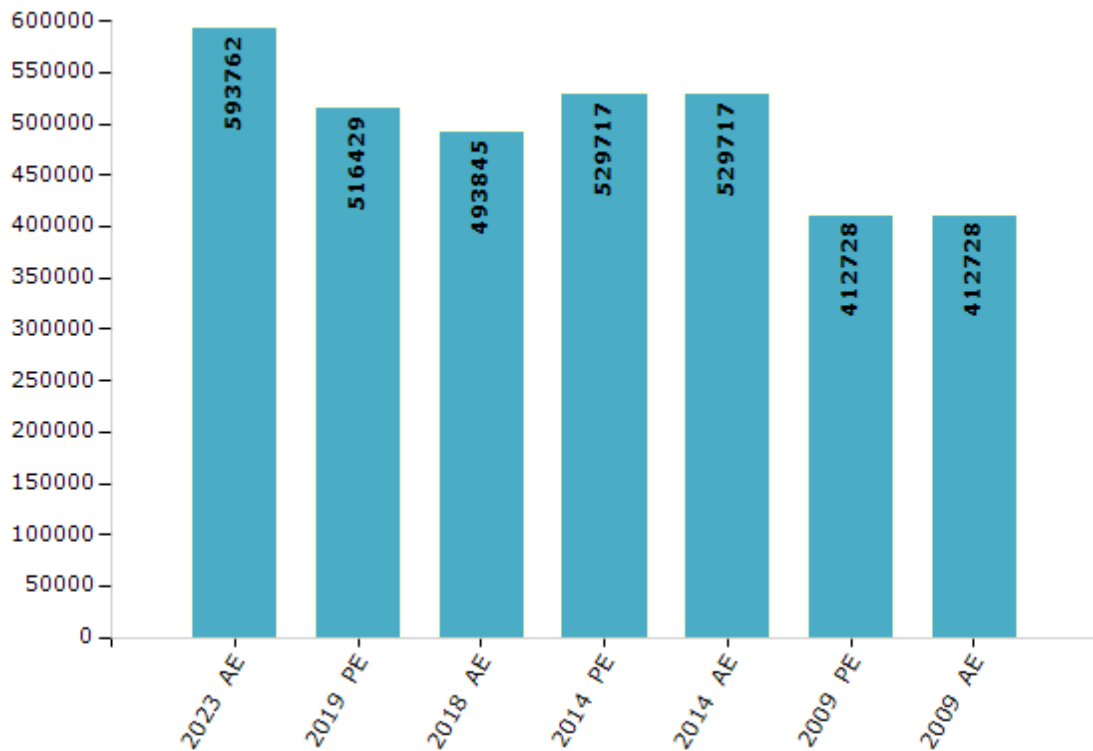


## Electoral Features

### Electors by Male & Female

Year	Male	Female	Others	Total	Year	Male	Female	Others	Total
2023 AE	309603	284028	131	593762	1994 AE	-	-	-	-
2019 PE	270701	245637	91	516429	1989 AE	-	-	-	-
2018 AE	259784	233975	86	493845	1985 AE	-	-	-	-
2014 PE	284540	245085	92	529717	1983 AE	-	-	-	-
2014 AE	284540	245085	92	529717	1978 AE	-	-	-	-
2009 PE	217958	194770	-	412728	1972 AE	-	-	-	-
2009 AE	217958	194770	-	412728	1967 AE	-	-	-	-
2004 PE	-	-	-	-	1962 AE	-	-	-	-
2004 AE	-	-	-	-	1957 AE	-	-	-	-
1999 PE	-	-	-	-	1955 AE	-	-	-	-
1999 AE	-	-	-	-					

Number of Electors



Note : AE : Assembly Election, PE : Assembly Segment of Parliamentary Election

## Historical Summary Election Results

### Summary Result of Assembly Election - 2014

Candidate Name	Party	Votes	Votes %
Ryaga Krishnaiah	TDP	84316	33.61
Muddagowni Ram Mohan Goud	TRS	71791	28.62
Devireddy Sudheer Reddy	INC	56489	22.52
Putha Pratap Reddy	YSRCP	19376	7.72
Dosapati Ramu	LSP	8888	3.54
Katakam Narisng Rao	AAP	1552	0.62
Nandigama Venkatesh	BSP	893	0.36
Gunnam Narendra Reddy	JaSPa	833	0.33
Chepuri Raju	DABAP	780	0.31
Jenige Vishnu Vardhan	IND	778	0.31
N. Narender Reddy	IND	297	0.12
Gora Shyamsunder Goud	IND	296	0.12
P. Koteswar Rao	IND	236	0.09
Kanka Charles Sampath Kiran	ICSP	229	0.09
Ija Venkatesh Goud	IND	211	0.08
Durga Prasad Gopu	IND	200	0.08
Chintha Kalyan Kumar	IND	194	0.08
V. Paramesh Goud	IND	168	0.07
P. Sudhakar Reddy	IND	166	0.07
Desireddy Venkata Ramana Reddy	IND	156	0.06
Gajvinkar Sudarshan	GaAP	132	0.05
Satish Gyara	IND	110	0.04
Beeram Nagarjuna.	IND	92	0.04
Dharma Naik. R	IND	92	0.04
Anugu Prabhakar Reddy	IND	74	0.03
Bhavani Pramod Kumar	IND	68	0.03
Srinivasulu Dontha	IND	68	0.03
Sabhavath Srinu	RJD	64	0.03
Sutharapu Padmaiah	APRSSP	55	0.02
	NOTA	2248	0.9



## Polling Station Level Election Results

### Number and Name of Polling Stations (PS) (2018 AE)

Number of Polling Stations	Name of Polling Stations	Number of Polling Stations	Name of Polling Stations
1	Mandal Parishad Primary School, Mohan Nagar, Kothapet	22	Oakwood International School, H.No.1-4-477, New Maruthi Nagar, Kothapet
2	Mandal Parishad Primary School, Mohan Nagar, Kothapet	23	Oakwood International School, H.No.1-4-477, New Maruthi Nagar, Kothapet
3	Mandal Parishad Primary School, Mohan Nagar, Kothapet	24	Oakwood International School, H.No.1-4-477, New Maruthi Nagar, Kothapet
4	"St.Xavier School, Near Prajay Nivas, Mohan Nagar Room No.1", 1-1-173/1 To 1-1-244,	25	Oakwood International School, H.No.1-4-477, New Maruthi Nagar, Kothapet
5	"St.Xavier School, Near Prajay Nivas, Mohan Nagar Room No.1", 1-1-173/1 To 1-1-244,	26	Central Primary School, Kothapet, Kothapet
6	"St.Xavier School, Near Prajay Nivas, Mohan Nagar Room No.1", 1-1-173/1 To 1-1-244,	27	Mahila Bhavan, Kothapet, New Maruthi Nagar, 1-5-699 To 1-5-900
7	Shubham Concept School, Mohan Nagar, Near Prajay Nivas Apartments, Kothapet	28	Central Primary School, Kothapet, Kothapet
8	Shubham Concept School, Mohan Nagar, Near Prajay Nivas Apartments, Kothapet	29	"Edify Kids International School, Kothapet
9	Shubham Concept School, Mohan Nagar, Near Prajay Nivas Apartments, Kothapet	30	"Edify Kids International School, Kothapet
10	Shubham Concept School, Mohan Nagar, Near Prajay Nivas Apartments, Kothapet	31	New Maruthi Nagar Community Hall, Maruthi Nagar, Kothapet
11	Shubham Concept School, Mohan Nagar, Near Prajay Nivas Apartments, Kothapet	32	New Maruthi Nagar Community Hall, Maruthi Nagar, Kothapet
12	Zilla Parishad High School, Kothapet	33	Mahila Bhavan, Kothapet, New Maruthi Nagar, 1-5-699 To 1-5-900
13	Zilla Parishad High School, Kothapet	34	Raghunatha Model High School, Maruthinagar, Kothapet
14	Chaitanya Youth Association, Old Village, Kothapet Room No.4, 1-2-83 To 1-2-129, 1-2-131 To 1-2-134 1-2-136 To 1-2-163	35	Central Primary School, Kothapet, Kothapet
15	Chaitanya Youth Association, Old Village, Kothapet Room No.4, 1-2-83 To 1-2-129, 1-2-131 To 1-2-134 1-2-136 To 1-2-163	36	Central Primary School, Kothapet, Kothapet
16	Om Bharathi School, Srl Colony Room No.4, 1-2-234 To 1-2-236/506	37	Little Scholars School, Chaitanyapuri Room No.4, 1-6-1 To 1-6-175/1
17	Senior Citizen Bhavan, Maruthi Nagar, 1-3-1 To 1-3-98	38	Raghunatha Model High School, Maruthinagar, Kothapet
18	Kinderlay Play School, Srl Colony Road, 1-2-201 To 1-2-233/Flats	39	Little Scholars School, Chaitanyapuri Room No.4, 1-6-1 To 1-6-175/1
19	Mandal Parishad School, Kothapet Village Room No.4, 1-4-1 To 1-4-78	40	Raghunatha Model High School, Maruthinagar, Kothapet
20	Mandal Parishad School, Kothapet Village Room No.4, 1-4-1 To 1-4-78	41	Raghunatha Model High School, Maruthinagar, Kothapet
21	Mandal Parishad School, Kothapet Village Room No.4, 1-4-1 To 1-4-78	42	Prince High School, Ganeshpuri Colony Room No.4, 1-6-521 To 1-6-633

Contd....



## Polling Station Level Election Results

### Polling Station-wise Votes Secured by Overall Top Five Parties in Lal Bahadur Nagar Assembly in Assembly Election (AE) under Malkajgiri Parliamentary Constituency in Telangana (2018)

Number of Polling Station	Winner - Devi Reddy Sudheer Reddy (INC)	Runner-up - Mudda Gowni Ram Mohan Goud (TRS)	3rd - Shekhar Rao Perala (BJP)	4th - Challa Ram Kalyan (SMFB)	5th - Dharmender Gundela (BSP)	NOTA	Other	Total Votes Secured
36	160	126	98	5	0	10	8	407
37	161	200	69	6	0	7	9	452
38	151	126	51	3	1	9	8	349
39	148	128	45	8	1	8	5	343
40	265	228	47	10	0	11	8	569
41	232	195	58	17	1	4	13	520
42	150	137	32	3	0	3	10	335
43	98	97	29	7	0	1	7	239
44	307	229	72	11	1	12	13	645
45	105	111	22	2	0	3	4	247
46	133	82	22	1	1	2	3	244
47	176	137	39	4	1	8	10	375
48	198	141	41	7	1	6	9	403
49	135	120	33	7	0	5	6	306
50	224	206	33	9	3	4	14	493
51	188	203	44	3	1	4	6	449
52	157	170	33	5	3	5	9	382
53	180	173	41	10	1	2	11	418
54	285	186	41	5	3	16	6	542
55	251	187	79	6	0	14	12	549
56	239	178	59	3	0	11	12	502
57	300	319	49	3	0	8	13	692
58	260	346	91	9	2	12	17	737
59	172	181	44	12	1	8	18	436
60	212	185	34	3	0	7	9	450
61	245	208	59	1	1	2	9	525
62	292	298	61	16	3	12	9	691
63	309	382	31	12	3	11	8	756
64	343	232	9	16	6	3	24	633
65	211	154	48	3	2	7	4	429
66	265	198	98	4	1	9	9	584
67	245	166	145	3	3	7	7	576
68	291	265	87	7	1	6	10	667
69	312	272	71	7	2	8	8	680
70	302	257	40	5	0	13	12	629

Contd....

## Polling Station Level Election Results

### Winner, Runner-up and 3rd Party Position & Winning Margin According to Polling Stations in Lal Bahadur Nagar Assembly in Assembly Election (AE) under Malkajgiri Parliamentary Constituency in Telangana (2018)

Polling Station Number	Winner Party	Winner Votes (%)	Runner-up Party	Runner-up Votes (%)	Winning Margin Votes (%)	Third Party	Third Party Votes (%)	Other Votes (%)
71	INC	186 (52.69)	TRS	119 (33.71)	67 (18.98)	BJP	39 (11.05)	9 (2.55)
72	INC	205 (49.64)	TRS	146 (35.35)	59 (14.29)	BJP	51 (12.35)	11 (2.66)
73	INC	284 (45.15)	TRS	235 (37.36)	49 (7.79)	BJP	63 (10.02)	47 (7.47)
74	INC	194 (43.21)	TRS	175 (38.98)	19 (4.23)	BJP	67 (14.92)	13 (2.9)
75	INC	262 (50.97)	TRS	171 (33.27)	91 (17.7)	BJP	61 (11.87)	20 (3.89)
76	INC	276 (50.09)	TRS	197 (35.75)	79 (14.34)	BJP	58 (10.53)	20 (3.63)
77	INC	442 (55.25)	TRS	247 (30.88)	195 (24.37)	BJP	70 (8.75)	41 (5.13)
78	INC	325 (50.94)	TRS	217 (34.01)	108 (16.93)	BJP	68 (10.66)	28 (4.39)
79	TRS	388 (47.9)	INC	340 (41.98)	48 (5.92)	BJP	36 (4.44)	46 (5.68)
80	INC	391 (50.65)	TRS	320 (41.45)	71 (9.2)	BJP	23 (2.98)	38 (4.92)
81	INC	298 (48.22)	TRS	261 (42.23)	37 (5.99)	BJP	28 (4.53)	31 (5.02)
82	TRS	222 (49.12)	INC	197 (43.58)	25 (5.54)	SMFB	9 (1.99)	24 (5.31)
83	INC	215 (50.12)	TRS	149 (34.73)	66 (15.39)	BJP	45 (10.49)	20 (4.66)
84	INC	247 (53.46)	TRS	175 (37.88)	72 (15.58)	BJP	16 (3.46)	24 (5.19)
85	INC	265 (55.91)	TRS	165 (34.81)	100 (21.1)	BJP	17 (3.59)	27 (5.7)
86	INC	250 (45.62)	TRS	213 (38.87)	37 (6.75)	BJP	64 (11.68)	21 (3.83)
87	INC	173 (45.41)	TRS	155 (40.68)	18 (4.73)	BJP	42 (11.02)	11 (2.89)
88	TRS	270 (41.16)	INC	269 (41.01)	1 (0.15)	BJP	73 (11.13)	44 (6.71)
89	INC	353 (46.88)	TRS	298 (39.58)	55 (7.3)	BJP	58 (7.7)	44 (5.84)
90	INC	329 (45.19)	TRS	299 (41.07)	30 (4.12)	BJP	76 (10.44)	24 (3.3)
91	INC	294 (46.45)	TRS	227 (35.86)	67 (10.59)	BJP	72 (11.37)	40 (6.32)
92	INC	362 (44.53)	TRS	332 (40.84)	30 (3.69)	BJP	73 (8.98)	46 (5.66)
93	TRS	196 (42.52)	INC	192 (41.65)	4 (0.87)	BJP	54 (11.71)	19 (4.12)
94	TRS	209 (49.06)	INC	151 (35.45)	58 (13.61)	BJP	31 (7.28)	35 (8.22)
95	INC	336 (46.99)	TRS	289 (40.42)	47 (6.57)	BJP	43 (6.01)	47 (6.57)
96	INC	400 (46.84)	TRS	363 (42.51)	37 (4.33)	BJP	24 (2.81)	67 (7.85)
97	INC	377 (48.21)	TRS	318 (40.66)	59 (7.55)	BJP	33 (4.22)	54 (6.91)
98	TRS	232 (44.62)	INC	223 (42.88)	9 (1.74)	BJP	34 (6.54)	31 (5.96)
99	TRS	189 (46.78)	INC	166 (41.09)	23 (5.69)	BJP	35 (8.66)	14 (3.47)
100	INC	234 (46.61)	TRS	184 (36.65)	50 (9.96)	BJP	71 (14.14)	13 (2.59)
101	INC	233 (54.31)	TRS	155 (36.13)	78 (18.18)	BJP	26 (6.06)	15 (3.5)
102	INC	197 (48.52)	TRS	157 (38.67)	40 (9.85)	BJP	24 (5.91)	28 (6.9)
103	TRS	265 (45.38)	INC	256 (43.84)	9 (1.54)	BJP	43 (7.36)	20 (3.42)
104	TRS	267 (43.56)	INC	240 (39.15)	27 (4.41)	BJP	77 (12.56)	29 (4.73)
105	TRS	233 (52.48)	INC	158 (35.59)	75 (16.89)	BJP	33 (7.43)	20 (4.5)

Contd....

## DISCLAIMER

The Terms of Use and Disclaimer of Datanet India Private Limited (hereinafter referred to as "Datanet") for use of this analysis report of **Lal Bahadur Nagar Assembly Constituency (Lal Bahadur Nagar Vidhan Sabha) :-**

1. **Assembly Factbook™** is a Registered Trade Mark owned by Datanet.
2. All the maps are sketched and graphical representation only and have not been drawn to the scale and also not to represent the actual geographical area or boundary of the unit.
3. The data for the aforesaid analysis is based on authentic sources and has been culled from the various publications of Census, CSO and NSSO for district and block level data, various central and state government departments, Central & State Elections Commissions and the concerned Returning Officers' releases, Electoral Rolls, Election results and allied publications, internal assessment, surveys, estimates and analysis. Therefore, certain adjustment of data at micro level may have been done to arrive closer to the macro data.
4. Data have been provided on an "As Is" and "As AVAILABLE" basis
5. The colours shown in the maps or diagram and charts of a particular party, alliance or AC are indicative and do not represent them.
6. This publication which includes maps, sheets, graphs and data would be the property under copyright of Datanet only. The user may use these for its internal study, analysis and research purposes. It's public display, re-selling or any commercial uses by the user are not allowed.
7. Datanet has taken due care and caution in compilation and processing of data and allied information, but does not guarantee the accuracy, adequacy or completeness of any information/analysis and will be not responsible for any errors or omissions or for the results obtained from the use of such information/analysis.
8. All the contents for the publication have been culled from various authentic sources and Datanet reasonably believes such sources to be reliable, but does not make any representations, express or implied as to the accuracy or fitness of use of such information. The information or contents of the information/analysis do not constitute advice and should not be relied upon in making (or refraining from making) any decision. Any reliance placed upon the information provided by Datanet is the sole responsibility and strictly at the user's risk.
9. In no event will Datanet be liable for any damages (including, without limitation, damages for loss of business projects, or loss of profits) arising in contract, tort or otherwise from the use of or inability to use any of its contents, or from any action taken (or refrained from being taken) as a result of using the analysis or any of its contents. Datanet its directors, owners, editors, officials, employees, distributor and agents or any associate will not be liable for any errors in the information contained or any consequences arising from the use of the contents of the provided information/analysis.
10. If any provision of these terms and conditions is held invalid or illegal or unenforceable for any reason by any court of competent jurisdiction, such provision shall be severed and the remainder of provisions of the terms and conditions shall continue in full force and effect as if the Term of Use had been executed with the invalid, illegal or unenforceable provision eliminated.
11. If there are any discrepancies in the information provided, please bring it to attention of Datanet for suitable rectification measures.

**Buy Online This Complete Book At**  
**Datanet India eBooks Store**

[www.indiastatpublications.com](http://www.indiastatpublications.com)

or go directly at

[http://www.indiastatpublications.com/  
Assembly\\_factbook/Telangana/Malkajgiri/Lal\\_Bahadur\\_Nagar](http://www.indiastatpublications.com/Assembly_factbook/Telangana/Malkajgiri/Lal_Bahadur_Nagar)



**i** **india**stat**elections**

ISBN : 978-93-6219-422-0



9 789362 194220