



Telangana

Assembly Factbook™

Secunderabad Cantt. Assembly Constituency



Key Electoral Data of Secunderabad Cantt.
Assembly Constituency (Vidhan Sabha)

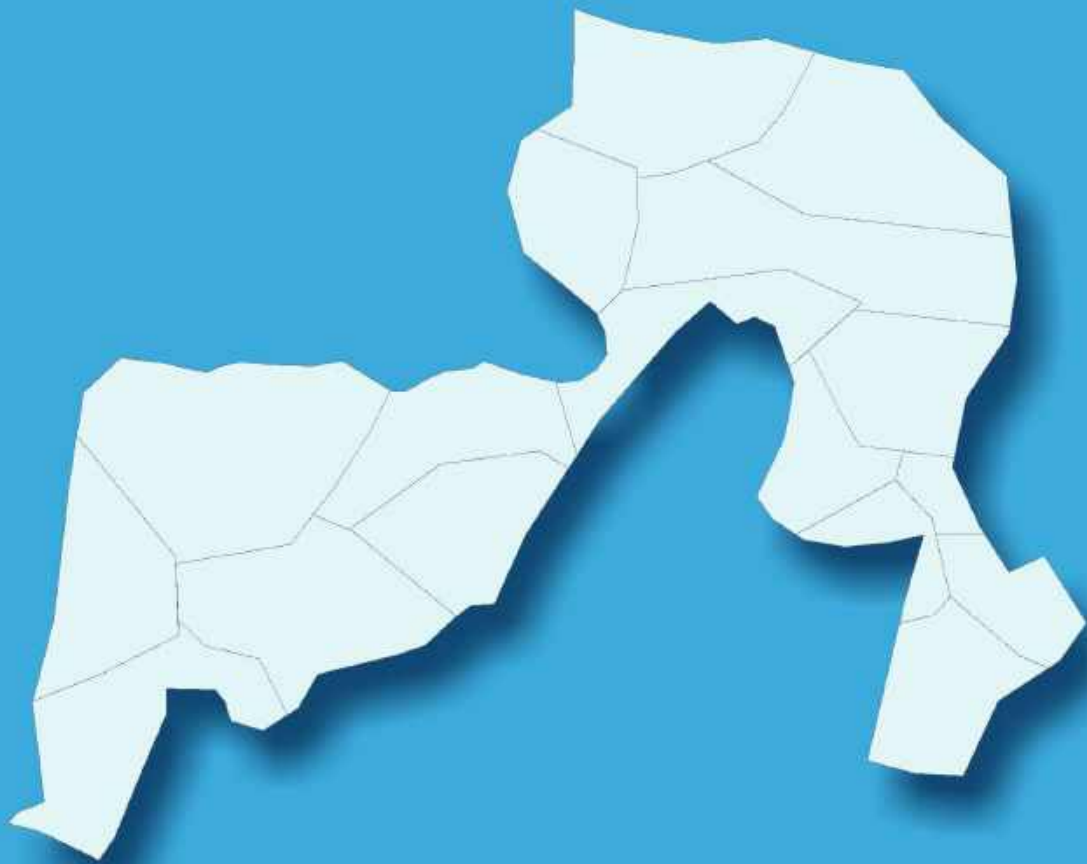


india^{stat}publications

Telangana

Assembly Factbook™

Secunderabad Cantt. Assembly Constituency



Secunderabad Cantt. Vidhan Sabha

Editor & Director

Dr. R.K. Thukral

Research Editor

Dr. Shafeeq Rahman

**Compiled, Researched and Published by
Datanet India Pvt. Ltd.**

D-100, 1st Floor,

Okhla Industrial Area, Phase-I,

New Delhi- 110020.

Ph.: 91-11- 43580781-84

Email : support@indiastatpublications.com

Website : www.indiastatelections.com

Online Book Store :

www.indiastatpublications.com

Report No. : AFB/TS-071-0125

ISBN : 978-93-6219-818-1

First Edition : January, 2018

Eighth Updated Edition : January, 2025

Price : Rs.11500/-

US\$ 310

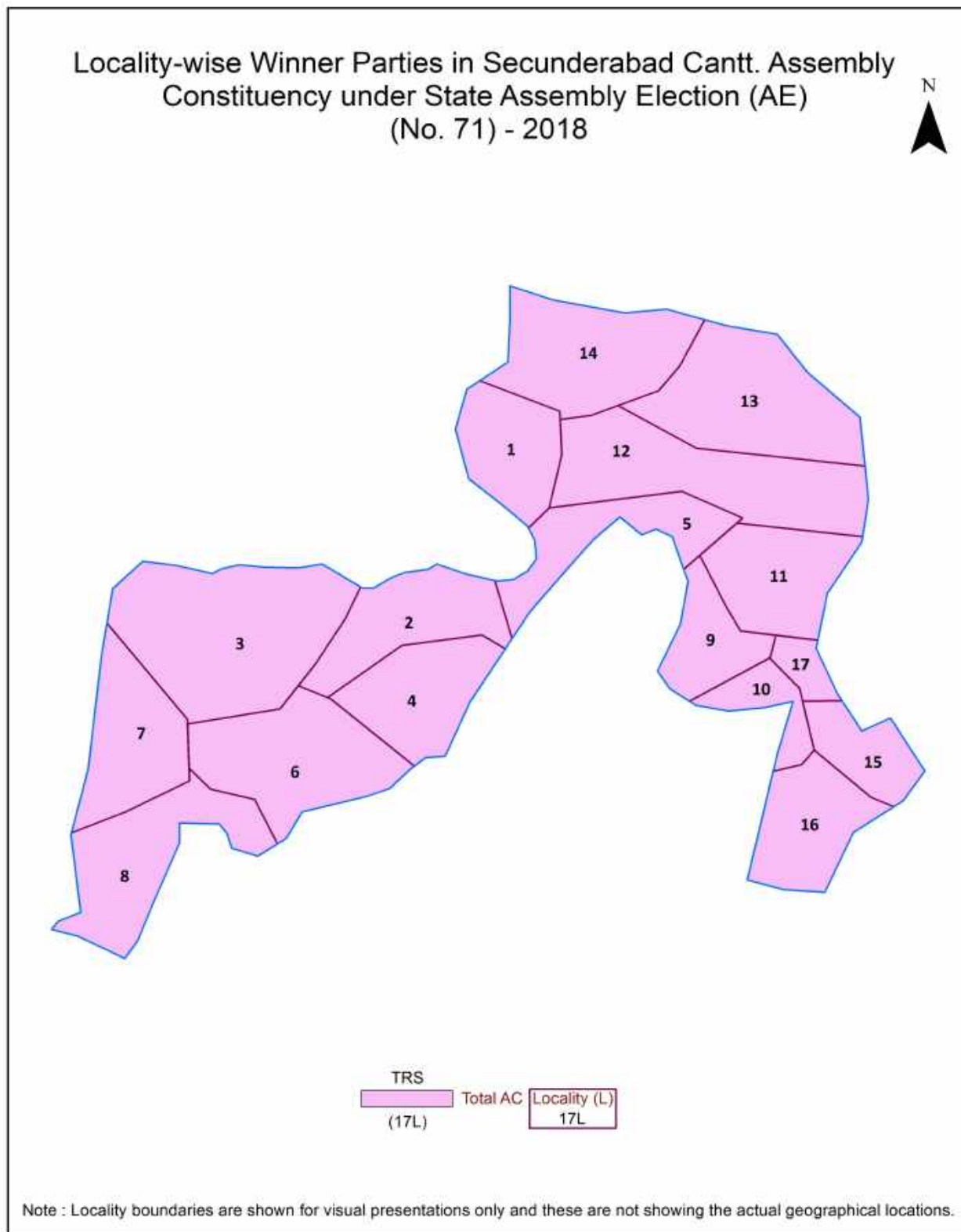
© Datanet India Pvt. Ltd.

All rights reserved. No part of this book may be reproduced, stored in a retrieval system or transmitted in any form or by any means, mechanical photocopying, photographing, scanning, recording or otherwise without the prior written permission of the publisher. Please refer to Disclaimer at page no. 184 for the use of this publication.

Printed in India

No.	Particulars	Page No.
	Introduction	
1	Assembly Constituency - (Vidhan Sabha) at a Glance Features of Assembly as per Delimitation Commission of India (2008)	1-2
	Location and Political Maps	
2	Location Map Boundaries of Assembly Constituency - (Vidhan Sabha) in District Boundaries of Assembly Constituency under Parliamentary Constituency - (Lok Sabha) Locality-wise Winner Parties- 2024-PE, 2023-AE, 2019-PE, 2018-AE, 2014-PE, 2014-AE, 2009-PE and 2009-AE	3-11
	Administrative Setup (2011)	
3	District Sub-district Towns Villages Inhabited Villages Uninhabited Villages Village Panchayat Intermediate Panchayat	12
	Demographics (2011)	
4	Population Households Rural/Urban Population Sex Ratio (Total & 0-6 Years) Religious Population Social Population Literacy Rate	13
	Electoral Features	
5	Important Dates of Last Elections Held Electors by Gender Service Electors Voters Voters Turnout Polling Stations & Average Number of Electors per Polling Station Electors by Age Group Present Elected Representatives	14-19
	Historical Summary Election Results	
6	Vote Share of Major Parties Winning Margin (Number & Percentage) Polarity of Parties Summary Result of Assembly Segment of Parliamentary Election 2024, 2019, 2014, 2009, 2004 and 1999 Summary Result of Assembly Elections 2023, 2018, 2014, 2009, 2004, 1999, 1994, 1989, 1985, 1983, 1978, 1972, 1967, 1962 and 1957	20-42
	Polling Station Level Election Results	
7	Name and Number of Polling Station 2024-PE, 2023-AE, 2019-PE, 2018-AE, 2014-PE, 2014-AE, 2009-PE and 2009-AE Polling Station-wise Electors, Voters & Voters Turnout 2024-PE, 2023-AE, 2019-PE, 2018-AE, 2014-PE, 2014-AE, 2009-PE and 2009-AE Polling Station wise Elections Results 2024-PE, 2023-AE, 2019-PE, 2018-AE, 2014-PE, 2014-AE, 2009-PE and 2009-AE	43-179
	Share of Assembly Constituency	
8	Share of Assembly Constituency - (Vidhan Sabha) in State, District and Parliamentary Constituency - (Lok Sabha)	180
9	Abbreviation & Sources	182-183
10	Disclaimer	184

Location & Political Map



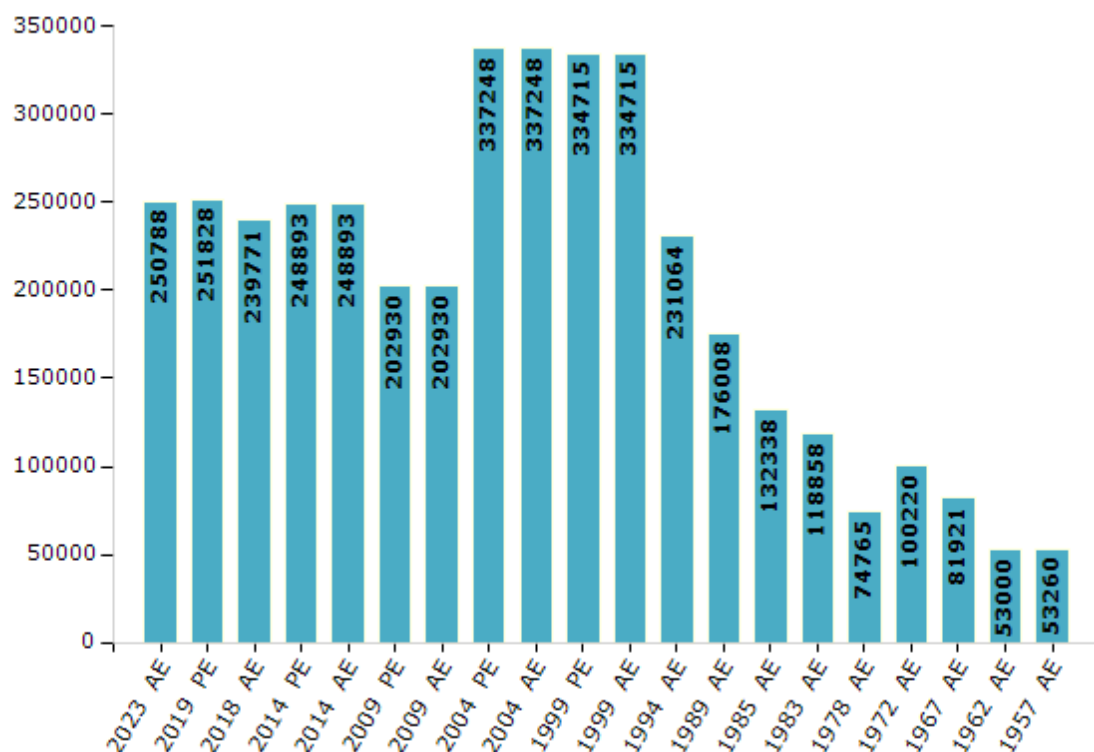
Electoral Features

Electors by Male & Female

Year	Male	Female	Others	Total
2023 AE	126013	124767	8	250788
2019 PE	127084	124743	1	251828
2018 AE	121225	118538	8	239771
2014 PE	130246	118625	22	248893
2014 AE	130246	118625	22	248893
2009 PE	102986	99944	-	202930
2009 AE	102986	99944	-	202930
2004 PE	172929	164319	-	337248
2004 AE	172929	164319	-	337248
1999 PE	173063	161652	-	334715
1999 AE	173063	161652	-	334715

Year	Male	Female	Others	Total
1994 AE	118695	112369	-	231064
1989 AE	90885	85123	-	176008
1985 AE	68353	63985	-	132338
1983 AE	62108	56750	-	118858
1978 AE	38576	36189	-	74765
1972 AE	51849	48371	-	100220
1967 AE	-	-	-	81921
1962 AE	-	-	-	53000
1957 AE	-	-	-	53260
1955 AE	-	-	-	-

Number of Electors

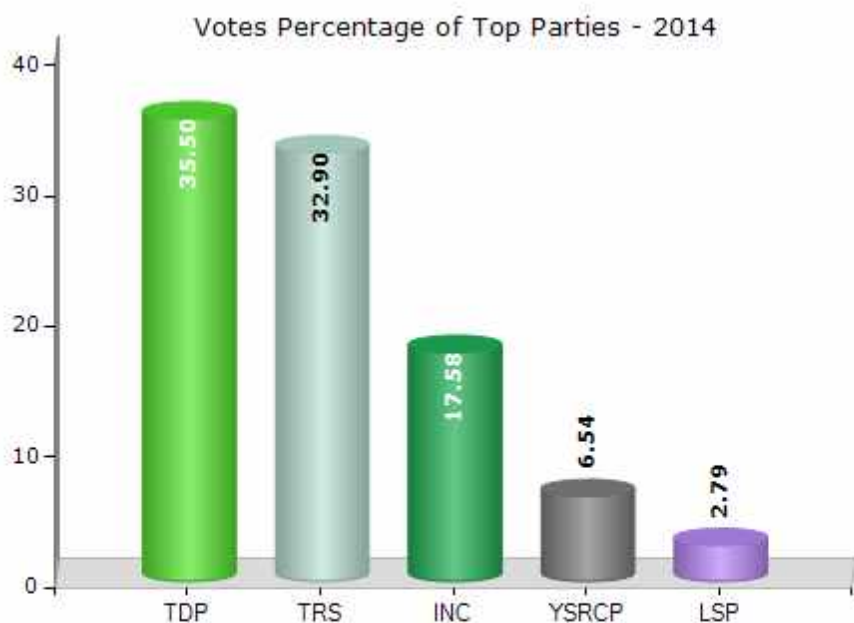


Note : AE : Assembly Election, PE : Assembly Segment of Parliamentary Election

Historical Summary Election Results

Summary Result of Assembly Election - 2014

Candidate Name	Party	Votes	Votes %
G .Sayanna	TDP	44693	35.5
Gajjela Nagesh	TRS	41418	32.9
Gajjela Kantham	INC	22136	17.58
P .Venkat Rao	YSRCP	8235	6.54
Dasari Ratnam	LSP	3509	2.79
Jayaraju Madari	AAP	2111	1.68
U .Rajender	BSP	979	0.78
Mahender	IND	452	0.36
M .M .Ravi Kumar	NCP	329	0.26
A .Narsing Rao	IND	198	0.16
	NOTA	1834	1.46



Polling Station Level Election Results

Number and Name of Polling Stations (PS) (2018 AE)

Number of Polling Stations	Name of Polling Stations	Number of Polling Stations	Name of Polling Stations
1	Janki Model School, Hanuman Nagar, Bowenpally Room No - 1	22	Brilliant Grammer School, Chinna Thokatta, Bowenpally
2	St.Peters Grammer School, Jaya Nagar, Bowenpally.	23	Geetanjali Devashala High School, Balamrai, Secunderabad
3	St.Peters Grammer School, Jaya Nagar, Bowenpally.	24	Geetanjali Devashala High School, Balamrai, Secunderabad
4	St.Peters Grammer School, Jaya Nagar, Bowenpally.	25	Geetanjali Devashala High School, Balamrai, Secunderabad
5	St.Peters Grammer School, Jaya Nagar, Bowenpally.	26	Govt.Primary School,Anna Nagar
6	Govt Primary School, Bapuji Nagar, Bowenpally.	27	Govt Primary School , C B N Nagar
7	Govt Primary School, Bapuji Nagar, Bowenpally.	28	St Josephs Welfare Center
8	Govt Primary School, Bapuji Nagar, Bowenpally.	29	St Josephs Welfare Center
9	Community Hall, Sowjanya Colony, Bowenpally	30	Govt High School,Gun Bazar
10	St.Rita High School, Pedda Thokatta, Bowenapally.	31	Kasturba School, C B N Nagar, Rasoolpura.
11	St.Rita High School, Pedda Thokatta, Bowenapally.	32	Community Hall, C B N Nagar
12	Govt Boys High School, Pension Line, Bowenpally.	33	Eurekha High School
13	Netaji School, Netaji Nagar, Bowenpally.	34	Eurekha High School
14	Netaji School, Netaji Nagar, Bowenpally.	35	Eurekha High School
15	Govt Girls High School, Pension Line, Bowenpally	36	Eurekha High School
16	Govt Girls High School, Pension Line, Bowenpally	37	Eurekha High School
17	Mount Carmel High School,	38	Govt High School,Gun Bazar
18	Mount Carmel High School,	39	Govt High School,Gun Bazar
19	Mount Carmel High School,	40	Govt High School,Gun Bazar
20	Community Hall, Sanjeeviah Nagar	41	Govt High School,Gun Bazar
21	Brilliant Grammer School, Chinna Thokatta, Bowenpally	42	S C B Community Hall, Gun Bazar Rasoolpura(Hall No:1)

Contd....

Polling Station Level Election Results

Polling Station-wise Votes Secured by Overall Top Five Parties in Secunderabad Cantt. Assembly in Assembly Election (AE) under Malkajgiri Parliamentary Constituency in Telangana (2018)

Number of Polling Station	Winner - G. Sayanna (TRS)	Runner-up - Satyanarayana Sarvey (INC)	3rd - Sriganesh (BJP)	4th - Nageshwar Rao Gajjela (IND)	5th - Gaddam Ashok (SMFB)	NOTA	Other	Total Votes Secured
36	290	59	9	2	13	1	27	401
37	533	57	36	14	25	2	21	688
38	367	57	13	19	11	1	17	485
39	493	102	12	8	19	3	16	653
40	490	80	27	20	19	7	15	658
41	409	60	25	8	11	3	9	525
42	347	36	19	27	13	10	24	476
43	286	47	35	12	7	2	11	400
44	267	53	10	6	4	0	10	350
45	387	126	53	4	10	2	5	587
46	80	71	28	2	4	1	5	191
47	85	49	30	2	3	3	0	172
48	364	104	52	3	9	3	11	546
49	339	113	52	1	8	5	7	525
50	257	41	18	3	8	2	15	344
51	418	108	31	4	15	3	8	587
52	256	86	49	2	6	10	7	416
53	225	51	24	2	2	4	9	317
54	267	61	191	0	11	6	16	552
55	438	66	45	7	28	2	15	601
56	167	78	98	7	2	12	5	369
57	250	93	112	25	7	2	5	494
58	378	128	133	62	12	3	15	731
59	467	76	27	21	11	3	12	617
60	451	97	67	11	17	3	11	657
61	181	92	150	10	2	2	8	445
62	134	99	72	7	5	10	10	337
63	186	112	58	16	4	3	12	391
64	320	79	36	4	6	2	8	455
65	305	62	40	2	13	6	5	433
66	320	143	32	22	11	3	19	550
67	361	111	47	2	14	3	8	546
68	394	156	143	1	16	5	10	725
69	181	126	91	8	13	10	14	443
70	190	125	113	4	3	6	7	448

Contd....

Polling Station Level Election Results

Winner, Runner-up and 3rd Party Position & Winning Margin According to Polling Stations in Secunderabad Cantt. Assembly in Assembly Election (AE) under Malkajgiri Parliamentary Constituency in Telangana (2018)

Polling Station Number	Winner Party	Winner Votes (%)	Runner-up Party	Runner-up Votes (%)	Winning Margin Votes (%)	Third Party	Third Party Votes (%)	Other Votes (%)
71	TRS	414 (58.97)	INC	151 (21.51)	263 (37.46)	BJP	73 (10.4)	64 (9.12)
72	TRS	441 (60.33)	INC	139 (19.02)	302 (41.31)	BJP	113 (15.46)	38 (5.2)
73	TRS	295 (50.86)	INC	134 (23.1)	161 (27.76)	BJP	121 (20.86)	30 (5.17)
74	TRS	316 (53.83)	INC	107 (18.23)	209 (35.6)	BJP	106 (18.06)	58 (9.88)
75	TRS	408 (71.96)	INC	67 (11.82)	341 (60.14)	BJP	35 (6.17)	57 (10.05)
76	TRS	326 (67.63)	INC	113 (23.44)	213 (44.19)	BJP	24 (4.98)	19 (3.94)
77	TRS	314 (67.09)	INC	91 (19.44)	223 (47.65)	BJP	28 (5.98)	35 (7.48)
78	TRS	460 (63.89)	INC	171 (23.75)	289 (40.14)	BJP	20 (2.78)	69 (9.58)
79	TRS	525 (62.28)	INC	166 (19.69)	359 (42.59)	BJP	106 (12.57)	46 (5.46)
80	TRS	126 (55.51)	INC	58 (25.55)	68 (29.96)	BJP	35 (15.42)	8 (3.52)
81	TRS	358 (56.29)	INC	135 (21.23)	223 (35.06)	BJP	104 (16.35)	39 (6.13)
82	TRS	438 (65.47)	INC	104 (15.55)	334 (49.92)	BJP	91 (13.6)	36 (5.38)
83	TRS	329 (59.28)	INC	99 (17.84)	230 (41.44)	BJP	99 (17.84)	28 (5.05)
84	TRS	313 (61.37)	INC	94 (18.43)	219 (42.94)	BJP	78 (15.29)	25 (4.9)
85	TRS	317 (47.6)	INC	187 (28.08)	130 (19.52)	BJP	137 (20.57)	25 (3.75)
86	TRS	293 (53.66)	INC	135 (24.73)	158 (28.93)	BJP	95 (17.4)	23 (4.21)
87	TRS	303 (53.82)	INC	193 (34.28)	110 (19.54)	BJP	38 (6.75)	29 (5.15)
88	TRS	369 (64.4)	INC	141 (24.61)	228 (39.79)	BJP	33 (5.76)	30 (5.24)
89	TRS	282 (48.79)	INC	172 (29.76)	110 (19.03)	BJP	95 (16.44)	29 (5.02)
90	TRS	366 (59.51)	INC	142 (23.09)	224 (36.42)	BJP	75 (12.2)	32 (5.2)
91	TRS	361 (56.14)	BJP	133 (20.68)	228 (35.46)	INC	110 (17.11)	39 (6.07)
92	TRS	279 (62.98)	INC	107 (24.15)	172 (38.83)	BJP	30 (6.77)	27 (6.09)
93	TRS	480 (59.41)	INC	198 (24.5)	282 (34.91)	BJP	93 (11.51)	37 (4.58)
94	TRS	202 (48.79)	INC	108 (26.09)	94 (22.7)	BJP	79 (19.08)	25 (6.04)
95	TRS	220 (48.57)	BJP	113 (24.94)	107 (23.63)	INC	98 (21.63)	22 (4.86)
96	TRS	228 (50.78)	INC	114 (25.39)	114 (25.39)	BJP	90 (20.04)	17 (3.79)
97	TRS	124 (43.06)	BJP	81 (28.13)	43 (14.93)	INC	68 (23.61)	15 (5.21)
98	TRS	234 (48.35)	BJP	110 (22.73)	124 (25.62)	INC	109 (22.52)	31 (6.4)
99	TRS	443 (64.96)	INC	142 (20.82)	301 (44.14)	BJP	47 (6.89)	50 (7.33)
100	TRS	131 (49.25)	INC	77 (28.95)	54 (20.3)	BJP	40 (15.04)	18 (6.77)
101	TRS	207 (57.66)	INC	88 (24.51)	119 (33.15)	BJP	46 (12.81)	18 (5.01)
102	TRS	360 (63.27)	INC	111 (19.51)	249 (43.76)	BJP	53 (9.31)	45 (7.91)
103	TRS	295 (56.84)	INC	119 (22.93)	176 (33.91)	BJP	63 (12.14)	42 (8.09)
104	TRS	241 (49.59)	INC	162 (33.33)	79 (16.26)	BJP	65 (13.37)	18 (3.7)
105	TRS	263 (57.93)	INC	99 (21.81)	164 (36.12)	BJP	62 (13.66)	30 (6.61)

Contd....

DISCLAIMER

The Terms of Use and Disclaimer of Datanet India Private Limited (hereinafter referred to as "Datanet") for use of this analysis report of **Secunderabad Cantt. Assembly Constituency (Secunderabad Cantt. Vidhan Sabha)** :-

1. **Assembly Factbook™** is a Registered Trade Mark owned by Datanet.
2. All the maps are sketched and graphical representation only and have not been drawn to the scale and also not to represent the actual geographical area or boundary of the unit.
3. The data for the aforesaid analysis is based on authentic sources and has been culled from the various publications of Census, CSO and NSSO for district and block level data, various central and state government departments, Central & State Elections Commissions and the concerned Returning Officers' releases, Electoral Rolls, Election results and allied publications, internal assessment, surveys, estimates and analysis. Therefore, certain adjustment of data at micro level may have been done to arrive closer to the macro data.
4. Data have been provided on an "As Is" and "As AVAILABLE" basis
5. The colours shown in the maps or diagram and charts of a particular party, alliance or AC are indicative and do not represent them.
6. This publication which includes maps, sheets, graphs and data would be the property under copyright of Datanet only. The user may use these for its internal study, analysis and research purposes. It's public display, re-selling or any commercial uses by the user are not allowed.
7. Datanet has taken due care and caution in compilation and processing of data and allied information, but does not guarantee the accuracy, adequacy or completeness of any information/analysis and will be not responsible for any errors or omissions or for the results obtained from the use of such information/analysis.
8. All the contents for the publication have been culled from various authentic sources and Datanet reasonably believes such sources to be reliable, but does not make any representations, express or implied as to the accuracy or fitness of use of such information. The information or contents of the information/analysis do not constitute advice and should not be relied upon in making (or refraining from making) any decision. Any reliance placed upon the information provided by Datanet is the sole responsibility and strictly at the user's risk.
9. In no event will Datanet be liable for any damages (including, without limitation, damages for loss of business projects, or loss of profits) arising in contract, tort or otherwise from the use of or inability to use any of its contents, or from any action taken (or refrained from being taken) as a result of using the analysis or any of its contents. Datanet its directors, owners, editors, officials, employees, distributor and agents or any associate will not be liable for any errors in the information contained or any consequences arising from the use of the contents of the provided information/analysis.
10. If any provision of these terms and conditions is held invalid or illegal or unenforceable for any reason by any court of competent jurisdiction, such provision shall be severed and the remainder of provisions of the terms and conditions shall continue in full force and effect as if the Term of Use had been executed with the invalid, illegal or unenforceable provision eliminated.
11. If there are any discrepancies in the information provided, please bring it to attention of Datanet for suitable rectification measures.

Buy Online This Complete Book At
Datanet India eBooks Store

www.indiastatpublications.com

or go directly at

[http://www.indiastatpublications.com/
Assembly_factbook/Telangana/Malkajgiri/
Secunderabad_Cantt.](http://www.indiastatpublications.com/Assembly_factbook/Telangana/Malkajgiri/Secunderabad_Cantt.)

 **india**stat**elections**

ISBN : 978-93-6219-818-1



9 789362 198181