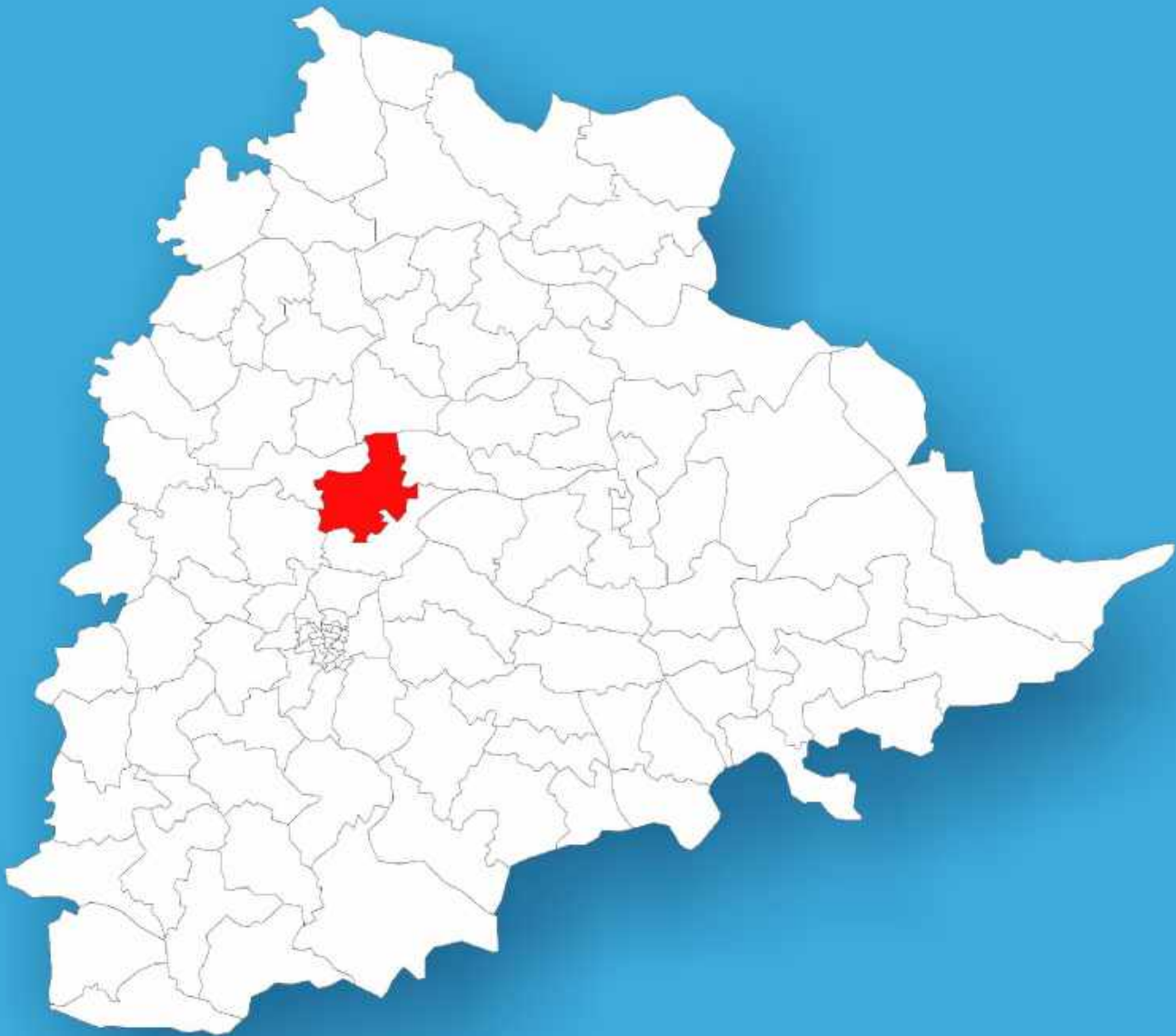




Telangana

Assembly Factbook™

Dubbak Assembly Constituency



Key Electoral Data of Dubbak
Assembly Constituency (Vidhan Sabha)

Telangana
Assembly FactbookTM
Dubbak Assembly Constituency



Dubbak Vidhan Sabha

Editor & Director

Dr. R.K. Thukral

Research Editor

Dr. Shafeeq Rahman

Compiled, Researched and Published by Datanet India Pvt. Ltd.

D-100, 1st Floor,

Okhla Industrial Area, Phase-I,

New Delhi- 110020.

Ph.: 91-11- 43580781-84

Email : support@indiastatpublications.com

Website : www.indiastatelections.com

Online Book Store :

www.indiastatpublications.com

Report No. : AFB/TS-041-0125

ISBN : 978-93-6219-598-2

First Edition : January, 2018

Eighth Updated Edition : January, 2025

Price : Rs.11500/-

US\$ 310

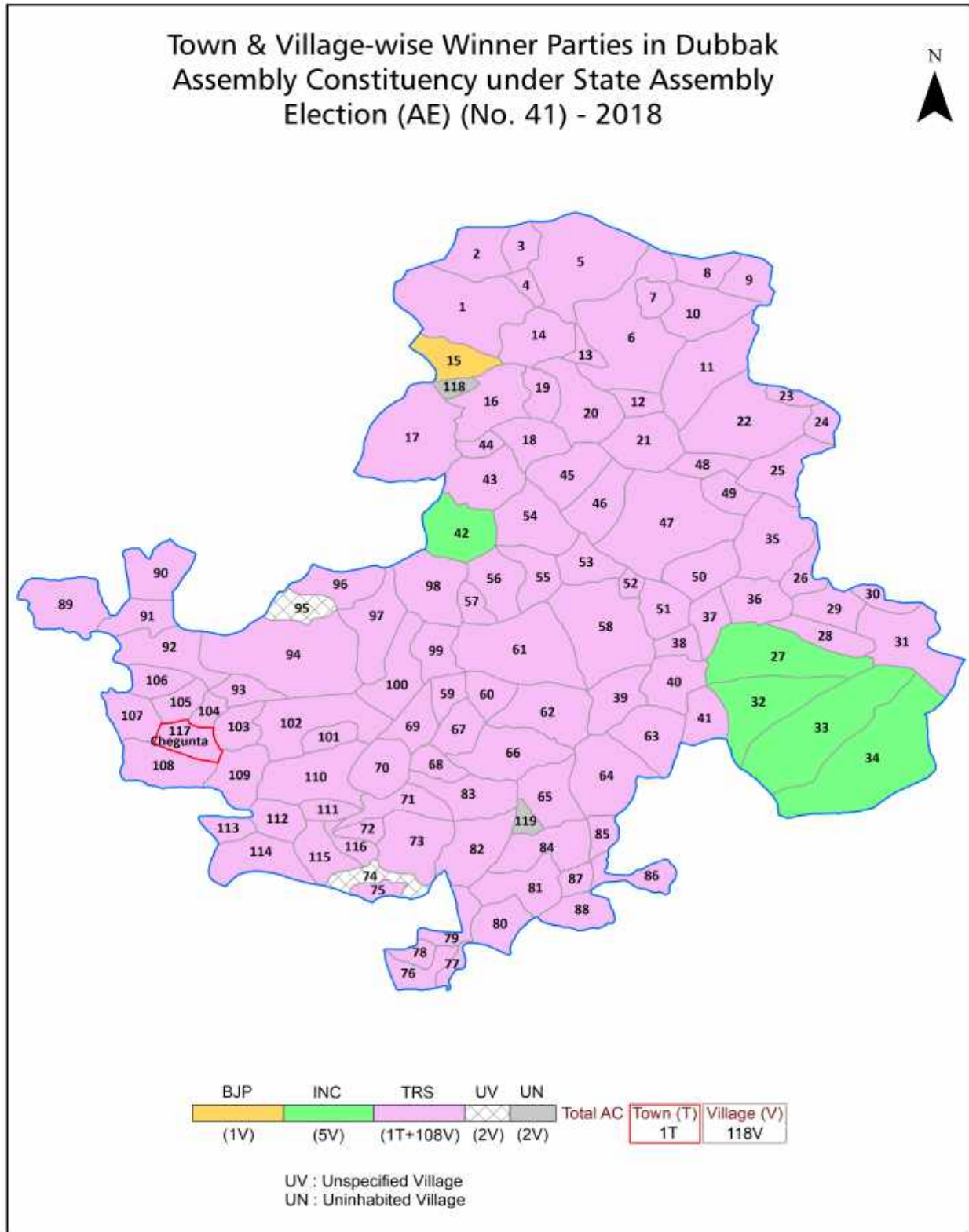
© Datanet India Pvt. Ltd.

All rights reserved. No part of this book may be reproduced, stored in a retrieval system or transmitted in any form or by any means, mechanical photocopying, photographing, scanning, recording or otherwise without the prior written permission of the publisher. Please refer to Disclaimer at page no. 214 for the use of this publication.

Printed in India

No.	Particulars	Page No.
	Introduction	
1	Assembly Constituency - (Vidhan Sabha) at a Glance Features of Assembly as per Delimitation Commission of India (2008)	1-2
	Location and Political Maps	
2	Location Map Boundaries of Assembly Constituency - (Vidhan Sabha) in District Boundaries of Assembly Constituency under Parliamentary Constituency - (Lok Sabha) Town & Village-wise Winner Parties- 2024-PE, 2023-AE, 2019-PE, 2018-AE, 2014-PE, 2014-AE, 2009-PE and 2009-AE	3-11
	Administrative Setup (2011)	
3	District Sub-district Towns Villages Inhabited Villages Uninhabited Villages Village Panchayat Intermediate Panchayat	12-18
	Demographics (2011)	
4	Population Households Rural/Urban Population Towns and Villages by Population Size Sex Ratio (Total & 0-6 Years) Religious Population Social Population Literacy Rate	19-20
	Electoral Features	
5	Important Dates of Last Elections Held Electors by Gender Service Electors Voters Voters Turnout Polling Stations & Average Number of Electors per Polling Station Electors by Age Group Present Elected Representatives	21-26
	Historical Summary Election Results	
6	Vote Share of Major Parties Winning Margin (Number & Percentage) Polarity of Parties Summary Result of Assembly Segment of Parliamentary Election 2024, 2019, 2014, 2009, 2004 and 1999 Summary Result of Assembly Elections 2023, 2018, 2014, 2009, 2004, 1999, 1994, 1989, 1985, 1983, 1978, 1972, 1967, 1962 and 1957	27-49
	Polling Station Level Election Results	
7	Name and Number of Polling Station 2024-PE, 2023-AE, 2019-PE, 2018-AE, 2014-PE, 2014-AE, 2009-PE and 2009-AE Polling Station-wise Electors, Voters & Voters Turnout 2024-PE, 2023-AE, 2019-PE, 2018-AE, 2014-PE, 2014-AE, 2009-PE and 2009-AE Polling Station wise Elections Results 2024-PE, 2023-AE, 2019-PE, 2018-AE, 2014-PE, 2014-AE, 2009-PE and 2009-AE	50-194
	Share of Assembly Constituency	
8	Share of Assembly Constituency - (Vidhan Sabha) in State, District and Parliamentary Constituency - (Lok Sabha)	195
	Socio-Economic Amenities (2011)	
9	Access to Administrative Units Agricultural, Manufacturing and Industrial Commodities Demographic Indicators Education Health & Manpower Drinking Water Supply Sanitation Entertainment and Recreations Infrastructure Power Food Allocation Distribution and Marketing of Agriculture Commodities Infrastructure Transport and Road Infrastructure Communication Banking and Financial Services Land Use Irrigation Source	197-211
10	Abbreviation & Sources	212-213
11	Disclaimer	214

Location & Political Map



Administrative Setup

List of Village Panchayat & Intermediate Panchayat (Block) Name - 2011

Village Name	Village Panchayat Name	Intermediate Panchayat Name
Akaram	Akaram	Dubbak
Almaspur	Veerareddipalle	Mirdoddi
Alwal	Alwal	Mirdoddi
Anajpur	Anajpur	Doultabad
Ananthasagar	-	Chegunta
Andey	Andey	Mirdoddi
Ankireddipalli	Ankireddipalli	Doultabad
Appaipalle	Begumpet	Doultabad
Appanpalle	Appanpalle	Dubbak
Arepalle	Arepalle	Dubbak
Arepalle (Sivar Bejgaon)	Arepalle (Sivar Bejgaon)	Doultabad
Arepalle (Sivar Jaligaon)	Arepalle (Sivar Jaligaon)	Doultabad
Bandarupalle	Bandarupalle	Thoguta
Begumpet	Begumpet	Doultabad
Bheemraopalle	Bheemraopalle	Chegunta
Bhoompalle	Bhoompalle	Mirdoddi
Bonal	Bonal	Chegunta
Boppapur	Boppapur	Dubbak
Chandaipet	Chandaipet	Chegunta
Chandapur	Chandapur	Thoguta
Cheekode	Cheekode	Dubbak
Chepial	Chepial	Mirdoddi
Chervapur	-	Dubbak
Chetlathimmaipalli	Chetlathimmaipalli	Chegunta
Chillapur	-	Dubbak
Chinna Masanpalle	Chinna Masanpalle	Doultabad
Chinna Shivnoor	-	Chegunta
Chittapur	Chittapur	Dubbak
Chowdarpalle	Chowdarpalle	Dubbak

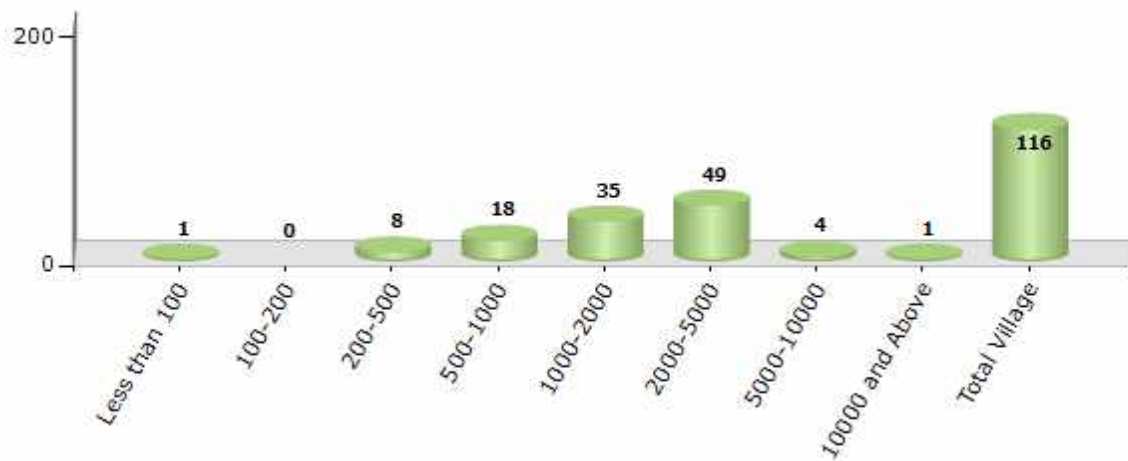
Contd....

Demographics

Number of Villages by Population Size - 2011

Less than 100	100-200	200-500	500-1000	1000-2000	2000-5000	5000-10000	10000 and Above	Total Village
1	0	8	18	35	49	4	1	116

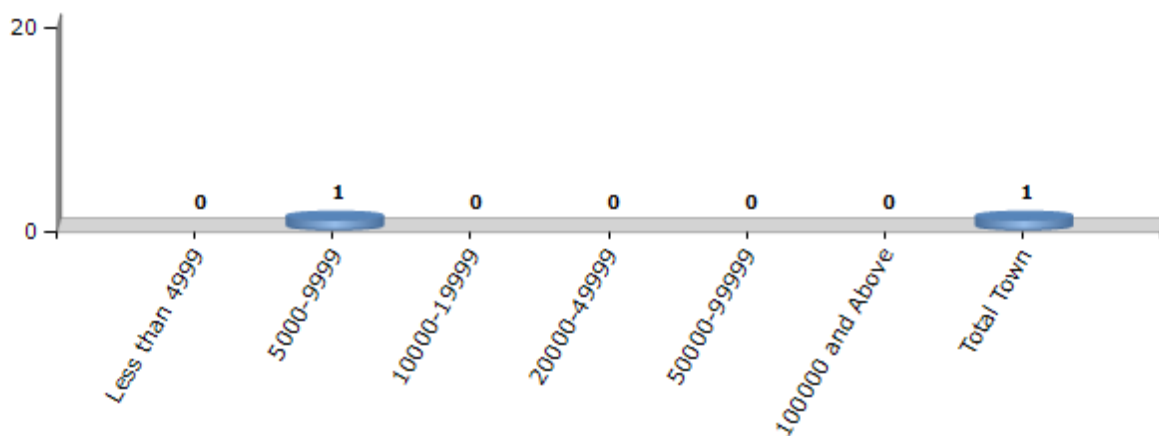
Number of Villages by Population Size - 2011



Number of Towns by Population Size - 2011

Less than 4999	5000-9999	10000-19999	20000-49999	50000-99999	100000 and Above	Total Town
0	1	0	0	0	0	1

Number of Towns by Population Size - 2011

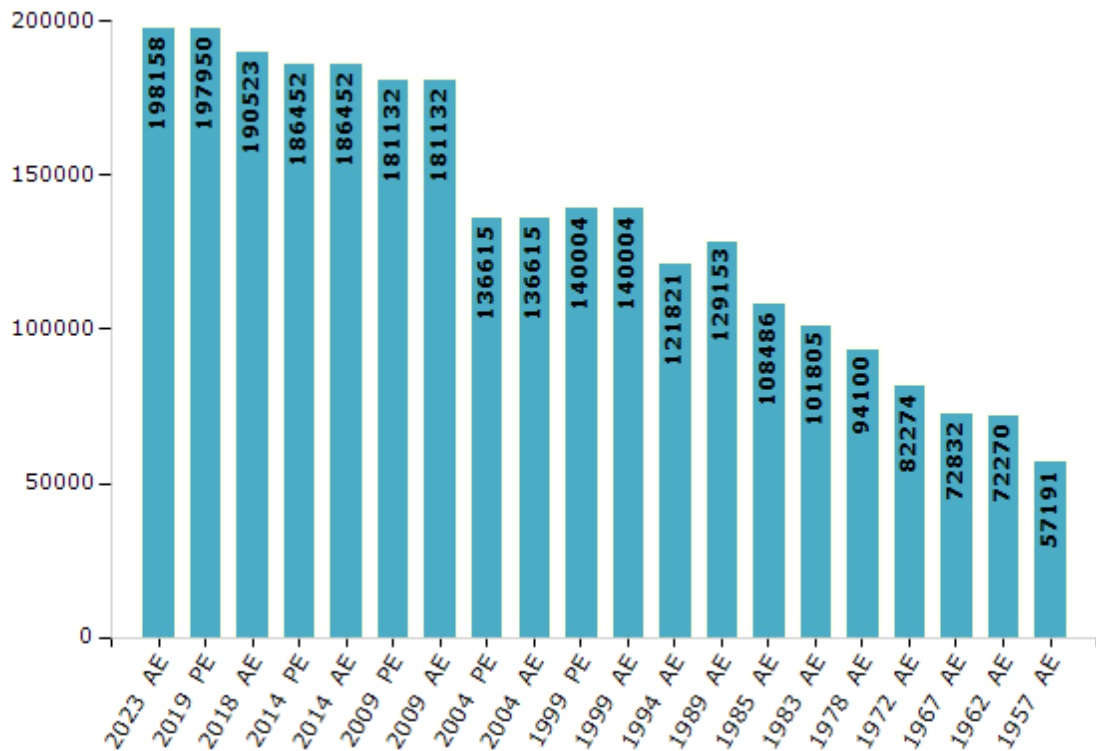


Electoral Features

Electors by Male & Female

Year	Male	Female	Others	Total	Year	Male	Female	Others	Total
2023 AE	97076	101082	0	198158	1994 AE	60408	61413	-	121821
2019 PE	97436	100514	0	197950	1989 AE	64284	64869	-	129153
2018 AE	93742	96781	0	190523	1985 AE	53787	54699	-	108486
2014 PE	92279	94166	7	186452	1983 AE	50133	51672	-	101805
2014 AE	92279	94166	7	186452	1978 AE	45873	48227	-	94100
2009 PE	88413	92719	-	181132	1972 AE	41419	40855	-	82274
2009 AE	88413	92719	-	181132	1967 AE	-	-	-	72832
2004 PE	67260	69355	-	136615	1962 AE	-	-	-	72270
2004 AE	67260	69355	-	136615	1957 AE	-	-	-	57191
1999 PE	69128	70876	-	140004	1955 AE	-	-	-	-
1999 AE	69128	70876	-	140004					

Number of Electors



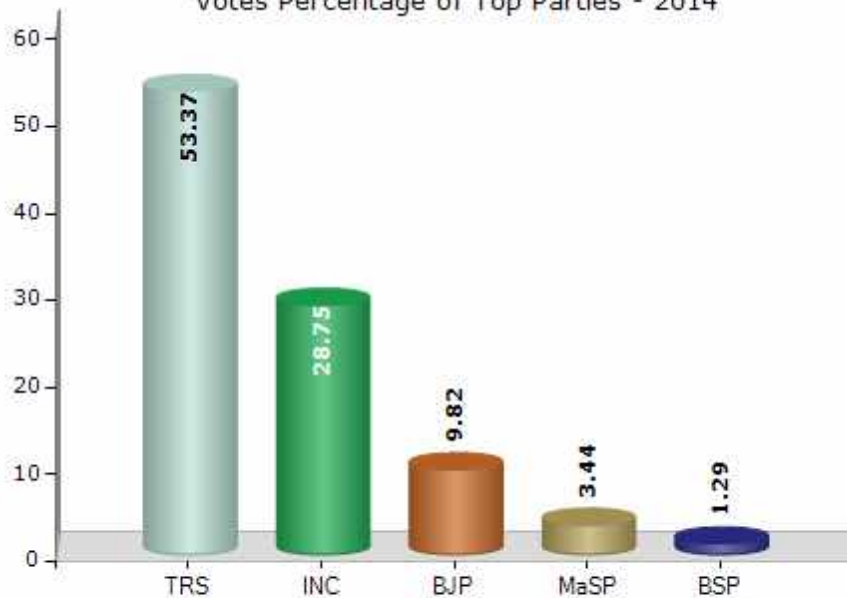
Note : AE : Assembly Election, PE : Assembly Segment of Parliamentary Election

Historical Summary Election Results

Summary Result of Assembly Election - 2014

Candidate Name	Party	Votes	Votes %
Solipteta Rama Linga Reddy	TRS	82231	53.37
Cheruku Muthyam Reddy	INC	44306	28.75
M.Raghunandan Rao	BJP	15133	9.82
Gaddam Mohan Reddy	MaSP	5307	3.44
Rachakatla Laxmi	BSP	1993	1.29
Chindam Rajukumar	IND	1086	0.7
Bommera Anjaiah	IND	763	0.5
Marapadaga Sravan Kumar	YSRCP	612	0.4
Arukula Swamy	IND	402	0.26
Gondi Bhujangam	IND	378	0.25
Jakkula Narsimulu	IND	353	0.23
	NOTA	1519	0.99

Votes Percentage of Top Parties - 2014



Polling Station Level Election Results

Number and Name of Polling Stations (PS) (2018 AE)

Number of Polling Stations	Name of Polling Stations	Number of Polling Stations	Name of Polling Stations
1	Mpps, South Wing , Ghambeerpur	22	Zilla Parishad High School North Wing
2	Mpps,North Wing Gambeerpur	23	Mandal Parishad Upper Primary School
3	Mandal Parishad Primary School, Shilajinagar	24	Mandal Parishat Primary School, Tallapilly
4	St Community Hall Venkatagiri Thanda	25	Mandala Parishad Primary School, Nagaram
5	Zilla Parishad High School East Wing Akaram	26	Zilla Parishad High School, Rameshampally
6	Zilla Parishad High School, West Wing Akaram	27	Mandal Parishad Primary School, Chowderpally
7	Mandal Parishad Upper Primary School Ragothampally	28	Zilla Parishad High School East Wing, Darmajipet
8	Mandal Parishad Upper Primary School, Gosanpally	29	Zilla Parishad High School West Wing, Dramajipet
9	Mandal Parishad Upper Primary School, Potharam	30	Mandala Parishad Primary School, Darmajipet
10	Zilla Parishad High School East Wing, Cheekode	31	Zilla Parishad High School North Wing, Lachapet
11	Mandal Parishad Upper Primary School, Achumaipally	32	Zilla Parishad High School South Wing Lachapet
12	Zilla Parishad High School West Wing, Cheekode	33	Mandala Parishad Primary School, Mallaipally
13	Mandala Parishad Upper Primary School, Kammarpally	34	Mandal Parishad Office, Dubbak
14	Mandala Parishad Upper Primary School, Arepally	35	Mandal Parishad Office(Mrc), Dubbak
15	Zilla Parishad High School South Wing, Ramakkapet	36	Mandal Parishad Primary School No.I Dubbak
16	Zilla Parishad High School North Wing, Ramakkapet	37	Zphs Girls Dubbak (East Wing)
17	Mandal Parishat Upper Primary School, Boppapur	38	Mandal Parishad Primary School No.I Dubbak
18	Zilla Parishad High School North Wing, Enagurthi	39	Mandal Parishad Primary School No.I Dubbak
19	Zilla Parishat High School South Wing, Enagurthi	40	Govt Degree Collage Dubbak South Wing)
20	Zilla Parishad High School South Wing	41	Govt Junior College West Wing, Dubbak
21	Zilla Parishath School,North Wing	42	Govt Degree Collage Dubbak (East Wing)

Contd....

Polling Station Level Election Results

Polling Station-wise Votes Secured by Overall Top Five Parties in Dubbak Assembly in Assembly Election (AE) under Medak Parliamentary Constituency in Telangana (2018)

Number of Polling Station	Winner - Solipeta Ramalinga Reddy (TRS)	Runner-up - Maddula Nageshwar Reddy (INC)	3rd - Madavaneni Raghunandan Rao (BJP)	4th - Posanipalli Mahipal Reddy (SMFB)	5th - Peddalingannagari Prasad (IND)	NOTA	Other	Total Votes Secured
36	182	96	153	17	4	4	15	471
37	235	74	195	22	1	3	16	546
38	320	106	280	32	3	6	27	774
39	332	122	228	32	3	5	29	751
40	406	143	191	30	3	4	26	803
41	390	193	112	51	5	6	48	805
42	458	187	193	37	19	9	37	940
43	454	89	155	66	27	4	40	835
44	324	87	76	34	6	1	26	554
45	252	62	33	28	6	1	26	408
46	449	182	134	38	7	5	17	832
47	266	110	118	31	10	2	24	561
48	366	85	98	50	10	1	20	630
49	60	12	38	11	7	1	16	145
50	512	130	72	55	24	8	48	849
51	358	60	176	30	8	4	16	652
52	451	85	35	66	18	2	28	685
53	258	39	16	17	8	0	5	343
54	366	71	132	54	9	2	44	678
55	452	127	99	64	10	1	45	798
56	452	52	175	44	4	6	26	759
57	390	90	86	51	8	4	51	680
58	421	107	79	34	7	7	36	691
59	396	34	178	38	15	4	34	699
60	398	26	298	64	14	8	64	872
61	484	61	124	68	27	5	35	804
62	293	51	119	42	12	7	22	546
63	309	31	120	42	11	2	24	539
64	274	28	126	26	11	1	18	484
65	332	63	112	32	17	1	31	588
66	380	79	195	62	12	14	48	790
67	467	54	91	80	18	3	52	765
68	125	42	12	36	5	1	13	234
69	403	108	34	51	20	4	55	675
70	390	157	118	50	19	3	39	776

Contd....

Polling Station Level Election Results

Winner, Runner-up and 3rd Party Position & Winning Margin According to Polling Stations in Dubbak Assembly in Assembly Election (AE) under Medak Parliamentary Constituency in Telangana (2018)

Polling Station Number	Winner Party	Winner Votes (%)	Runner-up Party	Runner-up Votes (%)	Winning Margin Votes (%)	Third Party	Third Party Votes (%)	Other Votes (%)
71	TRS	392 (49.43)	INC	207 (26.1)	185 (23.33)	SMFB	74 (9.33)	120 (15.13)
72	TRS	163 (46.7)	INC	85 (24.36)	78 (22.34)	BJP	60 (17.19)	41 (11.75)
73	TRS	553 (65.29)	BJP	82 (9.68)	471 (55.61)	SMFB	69 (8.15)	143 (16.88)
74	TRS	296 (64.91)	BJP	50 (10.96)	246 (53.95)	SMFB	43 (9.43)	67 (14.69)
75	TRS	222 (52.11)	BJP	99 (23.24)	123 (28.87)	SMFB	47 (11.03)	58 (13.62)
76	TRS	343 (53.01)	INC	147 (22.72)	196 (30.29)	BJP	101 (15.61)	56 (8.66)
77	TRS	413 (66.83)	INC	73 (11.81)	340 (55.02)	BJP	44 (7.12)	88 (14.24)
78	TRS	225 (39.89)	BJP	188 (33.33)	37 (6.56)	SMFB	53 (9.4)	98 (17.38)
79	TRS	194 (43.02)	BJP	164 (36.36)	30 (6.66)	SMFB	33 (7.32)	60 (13.3)
80	TRS	263 (48.79)	BJP	87 (16.14)	176 (32.65)	SMFB	62 (11.5)	127 (23.56)
81	BJP	201 (43.79)	TRS	162 (35.29)	39 (8.5)	SMFB	35 (7.63)	61 (13.29)
82	INC	450 (59.84)	TRS	199 (26.46)	251 (33.38)	SMFB	32 (4.26)	71 (9.44)
83	INC	441 (48.2)	TRS	351 (38.36)	90 (9.84)	SMFB	59 (6.45)	64 (6.99)
84	TRS	409 (56.57)	BJP	138 (19.09)	271 (37.48)	INC	86 (11.89)	90 (12.45)
85	TRS	281 (52.04)	BJP	114 (21.11)	167 (30.93)	INC	59 (10.93)	86 (15.93)
86	TRS	144 (50.17)	INC	68 (23.69)	76 (26.48)	SMFB	32 (11.15)	43 (14.98)
87	TRS	402 (56.94)	INC	118 (16.71)	284 (40.23)	BJP	103 (14.59)	83 (11.76)
88	TRS	332 (53.12)	BJP	82 (13.12)	250 (40)	INC	81 (12.96)	130 (20.8)
89	TRS	294 (47.19)	BJP	187 (30.02)	107 (17.17)	SMFB	60 (9.63)	82 (13.16)
90	TRS	256 (41.56)	BJP	163 (26.46)	93 (15.1)	INC	74 (12.01)	123 (19.97)
91	TRS	470 (55.75)	BJP	168 (19.93)	302 (35.82)	SMFB	67 (7.95)	138 (16.37)
92	TRS	242 (58.74)	BJP	80 (19.42)	162 (39.32)	SMFB	37 (8.98)	53 (12.86)
93	TRS	384 (52.6)	BJP	161 (22.05)	223 (30.55)	INC	53 (7.26)	132 (18.08)
94	TRS	288 (46.83)	BJP	212 (34.47)	76 (12.36)	SMFB	43 (6.99)	72 (11.71)
95	TRS	324 (41.54)	BJP	296 (37.95)	28 (3.59)	SMFB	54 (6.92)	106 (13.59)
96	TRS	436 (63.46)	BJP	127 (18.49)	309 (44.97)	SMFB	46 (6.7)	78 (11.35)
97	TRS	535 (58.34)	BJP	148 (16.14)	387 (42.2)	INC	118 (12.87)	116 (12.65)
98	TRS	233 (43.39)	BJP	165 (30.73)	68 (12.66)	INC	47 (8.75)	92 (17.13)
99	TRS	228 (50.67)	BJP	99 (22)	129 (28.67)	INC	58 (12.89)	65 (14.44)
100	TRS	450 (58.75)	BJP	174 (22.72)	276 (36.03)	SMFB	57 (7.44)	85 (11.1)
101	TRS	296 (40.11)	BJP	178 (24.12)	118 (15.99)	INC	133 (18.02)	131 (17.75)
102	TRS	517 (58.48)	SMFB	101 (11.43)	416 (47.05)	BJP	86 (9.73)	180 (20.36)
103	TRS	305 (71.6)	BJP	49 (11.5)	256 (60.1)	INC	45 (10.56)	27 (6.34)
104	TRS	343 (53.85)	SMFB	105 (16.48)	238 (37.37)	BJP	48 (7.54)	141 (22.14)
105	TRS	141 (51.46)	INC	38 (13.87)	103 (37.59)	IND (PP)	22 (8.03)	73 (26.64)

Contd....

Socio-Economic Amenities - Rural

Access to Education Facilities

Particulars	Number of Villages (% of Population)				
	Available	Not Available	If Not Available (Distance of Nearest Facility)		
			A	B	C
Govt. Primary School	115 (100)	1 (0)	1 (0)	0 (0)	0 (0)
Private Primary School	18 (26)	98 (74)	0 (0)	0 (0)	0 (0)
Govt. Middle School	77 (82)	39 (18)	13 (4)	16 (8)	4 (3)
Private Middle School	8 (16)	108 (84)	2 (1)	1 (0)	1 (0)
Govt. Secondary School	52 (69)	64 (31)	28 (13)	28 (13)	5 (4)
Private Secondary School	4 (9)	112 (91)	2 (1)	0 (0)	1 (1)
Govt. Senior Secondary School	1 (5)	115 (95)	2 (2)	21 (19)	34 (33)
Private Senior Secondary School	1 (5)	115 (95)	4 (3)	17 (14)	37 (25)
Govt. Arts and Science Degree College	1 (5)	115 (95)	2 (2)	29 (23)	56 (50)
Private Arts and Science Degree College	1 (5)	115 (95)	4 (3)	16 (12)	8 (5)
Govt. Engineering College	0 (0)	116 (100)	0 (0)	0 (0)	26 (29)
Private Engineering College	0 (0)	116 (100)	0 (0)	1 (1)	89 (70)
Govt. Medicine College	0 (0)	116 (100)	0 (0)	0 (0)	80 (73)
Private Medicine College	0 (0)	116 (100)	0 (0)	0 (0)	36 (27)
Govt. Management Institute	0 (0)	116 (100)	0 (0)	1 (1)	40 (41)
Private Management Institute	0 (0)	116 (100)	0 (0)	0 (0)	75 (58)
Govt. Polytechnic	0 (0)	116 (100)	0 (0)	0 (0)	100 (86)
Private Polytechnic	0 (0)	116 (100)	0 (0)	1 (1)	15 (13)
Govt. Vocational Training School/ITI	1 (5)	115 (95)	3 (3)	19 (16)	65 (55)
Private Vocational Training School/ITI	0 (0)	116 (100)	4 (3)	16 (12)	8 (5)
Govt. Non Formal Training Centre	0 (0)	116 (100)	0 (0)	1 (1)	87 (79)
Private Non Formal Training Centre	0 (0)	116 (100)	0 (0)	0 (0)	28 (21)
Govt. School For Disabled	0 (0)	116 (100)	0 (0)	0 (0)	116 (100)
Private School For Disabled	0 (0)	116 (100)	0 (0)	0 (0)	0 (0)
Government Others	0 (0)	116 (100)	0 (0)	0 (0)	0 (0)
Private Others	0 (0)	116 (100)	0 (0)	0 (0)	0 (0)

Note : Distance A : Less than 5 km; B : Between 5-10 km; C : 10+ km.; Source : Data Analysis is based on 2011 Census.

DISCLAIMER

The Terms of Use and Disclaimer of Datanet India Private Limited (hereinafter referred to as "Datanet") for use of this analysis report of **Dubbak Assembly Constituency (Dubbak Vidhan Sabha) :-**

1. **Assembly Factbook™** is a Registered Trade Mark owned by Datanet.
2. All the maps are sketched and graphical representation only and have not been drawn to the scale and also not to represent the actual geographical area or boundary of the unit.
3. The data for the aforesaid analysis is based on authentic sources and has been culled from the various publications of Census, CSO and NSSO for district and block level data, various central and state government departments, Central & State Elections Commissions and the concerned Returning Officers' releases, Electoral Rolls, Election results and allied publications, internal assessment, surveys, estimates and analysis. Therefore, certain adjustment of data at micro level may have been done to arrive closer to the macro data.
4. Data have been provided on an "As Is" and "As AVAILABLE" basis
5. The colours shown in the maps or diagram and charts of a particular party, alliance or AC are indicative and do not represent them.
6. This publication which includes maps, sheets, graphs and data would be the property under copyright of Datanet only. The user may use these for its internal study, analysis and research purposes. It's public display, re-selling or any commercial uses by the user are not allowed.
7. Datanet has taken due care and caution in compilation and processing of data and allied information, but does not guarantee the accuracy, adequacy or completeness of any information/analysis and will be not responsible for any errors or omissions or for the results obtained from the use of such information/analysis.
8. All the contents for the publication have been culled from various authentic sources and Datanet reasonably believes such sources to be reliable, but does not make any representations, express or implied as to the accuracy or fitness of use of such information. The information or contents of the information/analysis do not constitute advice and should not be relied upon in making (or refraining from making) any decision. Any reliance placed upon the information provided by Datanet is the sole responsibility and strictly at the user's risk.
9. In no event will Datanet be liable for any damages (including, without limitation, damages for loss of business projects, or loss of profits) arising in contract, tort or otherwise from the use of or inability to use any of its contents, or from any action taken (or refrained from being taken) as a result of using the analysis or any of its contents. Datanet its directors, owners, editors, officials, employees, distributor and agents or any associate will not be liable for any errors in the information contained or any consequences arising from the use of the contents of the provided information/analysis.
10. If any provision of these terms and conditions is held invalid or illegal or unenforceable for any reason by any court of competent jurisdiction, such provision shall be severed and the remainder of provisions of the terms and conditions shall continue in full force and effect as if the Term of Use had been executed with the invalid, illegal or unenforceable provision eliminated.
11. If there are any discrepancies in the information provided, please bring it to attention of Datanet for suitable rectification measures.

**Buy Online This Complete Book At
Datanet India eBooks Store**

www.indiastatpublications.com

or go directly at

[http://www.indiastatpublications.com/
Assembly_factbook/Telangana/Medak/ Dubbak](http://www.indiastatpublications.com/Assembly_factbook/Telangana/Medak/Dubbak)



i **india**stat**elections**

ISBN : 978-93-6219-598-2



9 789362 119598 2