



Telangana

Assembly Factbook™

Alampur Assembly Constituency



Key Electoral Data of Alampur
Assembly Constituency (Vidhan Sabha)

Telangana

Assembly Factbook™

Alampur Assembly Constituency



Alampur Vidhan Sabha

Editor & Director

Dr. R.K. Thukral

Research Editor

Dr. Shafeeq Rahman

**Compiled, Researched and Published by
Datanet India Pvt. Ltd.**

D-100, 1st Floor,

Okhla Industrial Area, Phase-I,

New Delhi- 110020.

Ph.: 91-11- 43580781-84

Email : support@indiastatpublications.com

Website : www.indiastatelections.com

Online Book Store :

www.indiastatpublications.com

Report No. : AFB/TS-080-0125

ISBN : 978-93-6219-176-2

First Edition : January, 2018

Eighth Updated Edition : January, 2025

Price : Rs.11500/-

US\$ 310

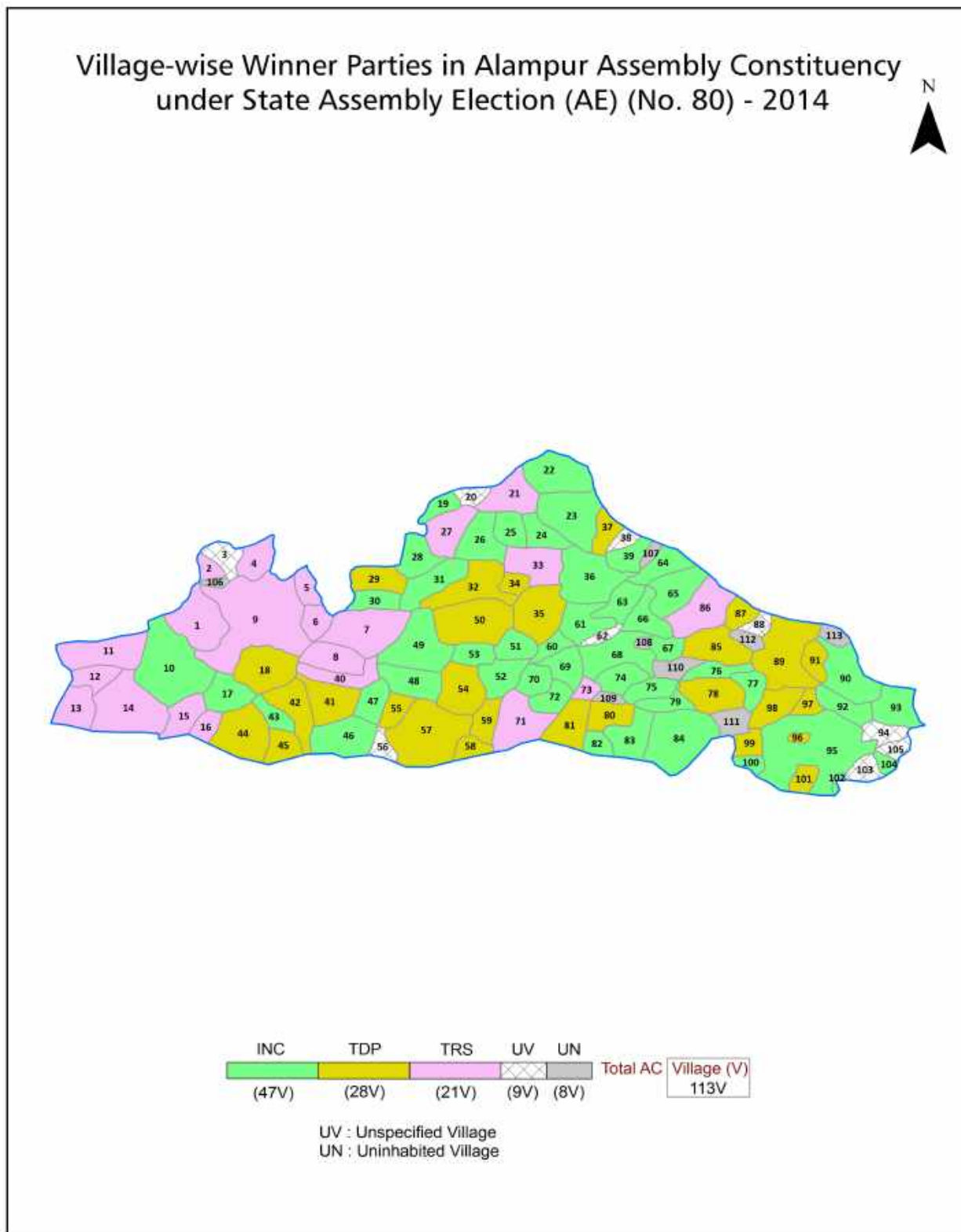
© Datanet India Pvt. Ltd.

All rights reserved. No part of this book may be reproduced, stored in a retrieval system or transmitted in any form or by any means, mechanical photocopying, photographing, scanning, recording or otherwise without the prior written permission of the publisher. Please refer to Disclaimer at page no. 223 for the use of this publication.

Printed in India

No.	Particulars	Page No.
	Introduction	
1	Assembly Constituency - (Vidhan Sabha) at a Glance Features of Assembly as per Delimitation Commission of India (2008)	1-2
	Location and Political Maps	
2	Location Map Boundaries of Assembly Constituency - (Vidhan Sabha) in District Boundaries of Assembly Constituency under Parliamentary Constituency - (Lok Sabha) Village-wise Winner Parties- 2024-PE, 2023-AE, 2019-PE, 2018-AE, 2014-PE, 2014-AE, 2009-PE and 2009-AE	3-11
	Administrative Setup (2011)	
3	District Sub-district Towns Villages Inhabited Villages Uninhabited Villages Village Panchayat Intermediate Panchayat	12-18
	Demographics (2011)	
4	Population Households Rural/Urban Population Villages by Population Size Sex Ratio (Total & 0-6 Years) Religious Population Social Population Literacy Rate	19-20
	Electoral Features	
5	Important Dates of Last Elections Held Electors by Gender Service Electors Voters Voters Turnout Polling Stations & Average Number of Electors per Polling Station Electors by Age Group Present Elected Representatives	21-26
	Historical Summary Election Results	
6	Vote Share of Major Parties Winning Margin (Number & Percentage) Polarity of Parties Summary Result of Assembly Segment of Parliamentary Election 2024, 2019, 2014, 2009, 2004 and 1999 Summary Result of Assembly Elections 2023, 2018, 2014, 2009, 2004, 1999, 1994, 1989, 1985, 1983, 1978, 1972, 1967, 1962 and 1957	27-49
	Polling Station Level Election Results	
7	Name and Number of Polling Station 2024-PE, 2023-AE, 2019-PE, 2018-AE, 2014-PE, 2014-AE, 2009-PE and 2009-AE Polling Station-wise Electors, Voters & Voters Turnout 2024-PE, 2023-AE, 2019-PE, 2018-AE, 2014-PE, 2014-AE, 2009-PE and 2009-AE Polling Station wise Elections Results 2024-PE, 2023-AE, 2019-PE, 2018-AE, 2014-PE, 2014-AE, 2009-PE and 2009-AE	50-203
	Share of Assembly Constituency	
8	Share of Assembly Constituency - (Vidhan Sabha) in State, District and Parliamentary Constituency - (Lok Sabha)	204
	Socio-Economic Amenities (2011)	
9	Access to Administrative Units Agricultural, Manufacturing and Industrial Commodities Demographic Indicators Education Health & Manpower Drinking Water Supply Sanitation Entertainment and Recreations Infrastructure Power Food Allocation Distribution and Marketing of Agriculture Commodities Infrastructure Transport and Road Infrastructure Communication Banking and Financial Services Land Use Irrigation Source	206-220
10	Abbreviation & Sources	221-222
11	Disclaimer	223

Location & Political Map



Administrative Setup

List of Village Panchayat & Intermediate Panchayat (Block) Name - 2011

Village Name	Village Panchayat Name	Intermediate Panchayat Name
A.Burdipad	A. Burdipad	Manopad
Alampur	Alampur	Alampur
Amaravai	Amaravai	Manopad
Bairampalle	Gundimalla	Alampur
Baswapur	Baswapur	Alampur
Batladinne	Batladinne	Itikyal
Bhairapur	Bhairapur	Alampur
Bheemavaram	Bheemavaram	Alampur
Bingidoddi	Bingidoddi	Ieej
Bochuveerapur	Sasnool	Itikyal
Bonkur	Bonkur	Manopad
Boravelle	Boravelle	Manopad
Budamarsu	Budamarsu	Waddepalle
Bukkapur	Bukkapur	Alampur
Chagapur	Chagapur	Itikyal
Chandapur	Manopad	Manopad
Chandur	-	Manopad
Chinna Tandrapadu	Chinna Tandrapadu	Ieej
Chinnaamudyala Padu	Chinnaamudyala Padu	Manopad
Chinnadhanwada	Chinnadhanwada	Waddepalle
Chinnapothulapadu	Chinnapothulapadu	Manopad
Chinnipadu	Chinnipadu	Manopad
Devabanda	Eklaapur	Ieej
Dharmavaram	Dharmavaram	Itikyal
Eklaapur	Eklaapur	Ieej
Gokulapad	Gokulapad	Manopad
Gopaldinne	Gopaldinne	Itikyal
Gundimalla	Gundimalla	Alampur
Ieej	Ieej	Ieej

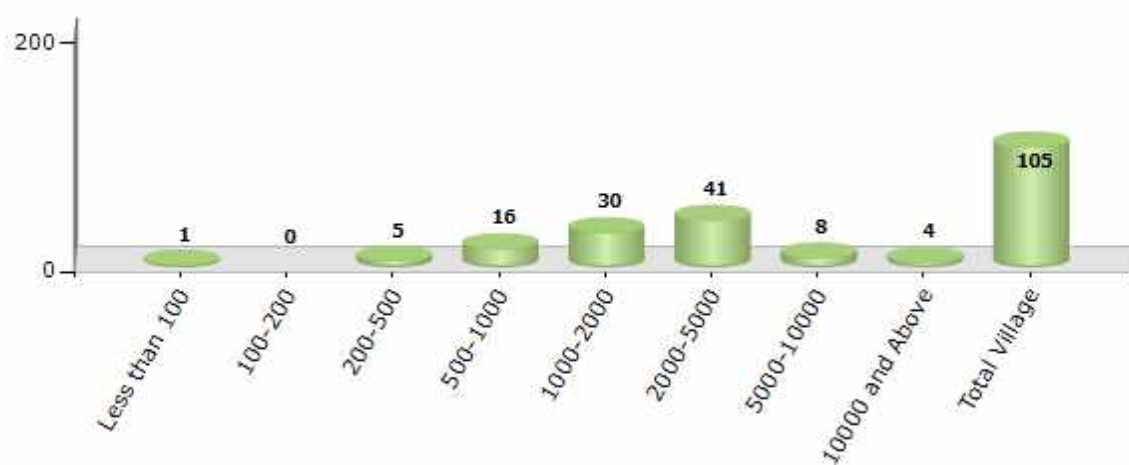
Contd....

Demographics

Number of Villages by Population Size - 2011

Less than 100	100-200	200-500	500-1000	1000-2000	2000-5000	5000-10000	10000 and Above	Total Village
1	0	5	16	30	41	8	4	105

Number of Villages by Population Size - 2011



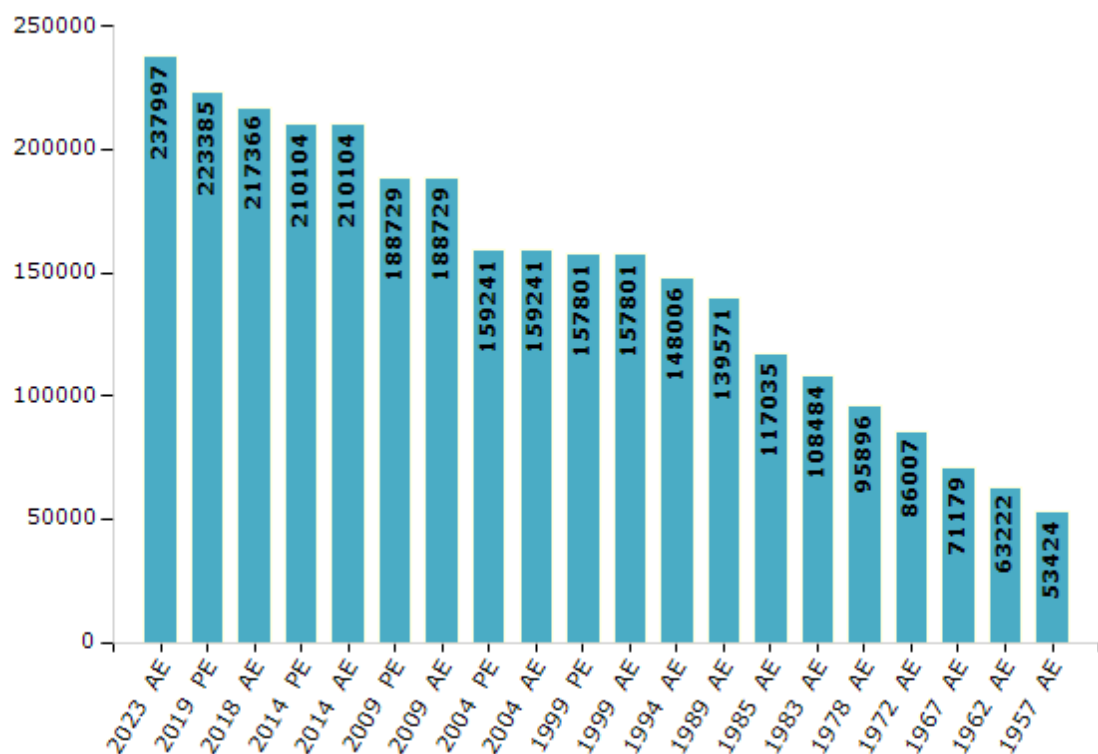
Electoral Features

Electors by Male & Female

Year	Male	Female	Others	Total
2023 AE	117907	120083	7	237997
2019 PE	111371	112011	3	223385
2018 AE	108714	108618	34	217366
2014 PE	105496	104582	26	210104
2014 AE	105496	104582	26	210104
2009 PE	93236	95493	-	188729
2009 AE	93236	95493	-	188729
2004 PE	78576	80665	-	159241
2004 AE	78576	80665	-	159241
1999 PE	78708	79093	-	157801
1999 AE	78708	79093	-	157801

Year	Male	Female	Others	Total
1994 AE	74005	74001	-	148006
1989 AE	68941	70630	-	139571
1985 AE	57510	59525	-	117035
1983 AE	53285	55199	-	108484
1978 AE	46805	49091	-	95896
1972 AE	42142	43865	-	86007
1967 AE	-	-	-	71179
1962 AE	-	-	-	63222
1957 AE	-	-	-	53424
1955 AE	-	-	-	-

Number of Electors

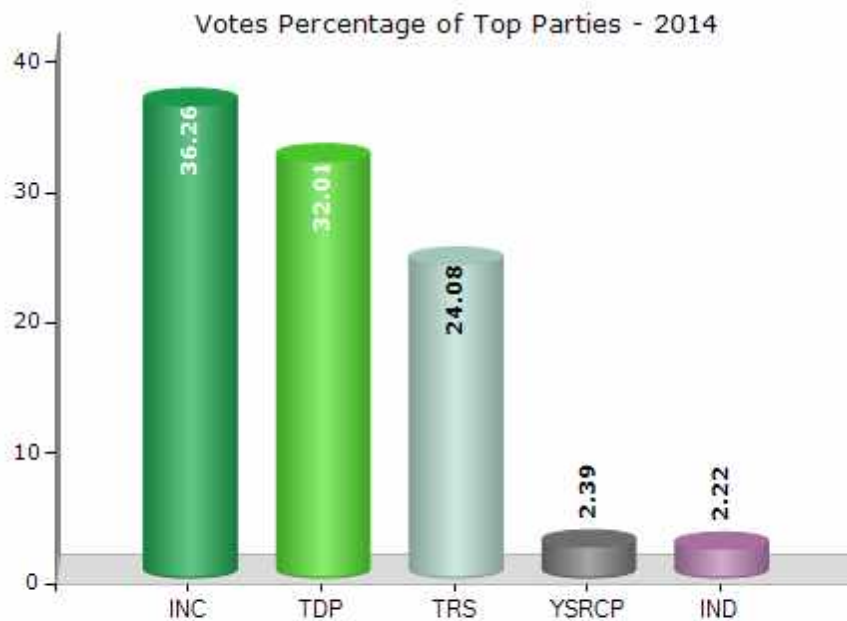


Note : AE : Assembly Election, PE : Assembly Segment of Parliamentary Election

Historical Summary Election Results

Summary Result of Assembly Election - 2014

Candidate Name	Party	Votes	Votes %
S.A.Sampath Kumar	INC	57419	36.26
V.M.Abraham	TDP	50689	32.01
Manda Sreenath	TRS	38136	24.08
Bangi Laxman	YSRCP	3779	2.39
M.Maddileti	IND	3519	2.22
Thummala Ravi Kumar	BSP	1866	1.18
Kashapogu Prabhakar	IND	479	0.3
Sreelatha Ramesh.Ur.	IND	421	0.27
K.Masthan	IND	401	0.25
Swamulu	JMBP	354	0.22
M.Ravindar	IND	316	0.2
	NOTA	965	0.61



Polling Station Level Election Results

Number and Name of Polling Stations (PS) (2018 AE)

Number of Polling Stations	Name of Polling Stations	Number of Polling Stations	Name of Polling Stations
1	Z.P.H.S.,Udandapuram	22	Z.P.H.S., West Wing,Dharmavaram
2	Gram Panchayithi Office,Udandapuram	23	M.P.U.P.S.,,Puttan Doddi
3	M.P.U.P.S. Korvipadu,Korvipadu	24	Gram Panchayithi Office,Puttan Doddi
4	M.P.U.P.S.,Pedda Dinne	25	Z.P.H.S.,Munugala,Munugala
5	M.P Upper Primary School 2Nd Class Room Peddadinne,Peddadinne	26	M.P.P.S, Munugala,Munugala
6	Z.P.H.S. 7Th Class, Kondair,Kondair	27	Z.P.H.S North Wing,Itikyala
7	Z.P.H.S 8Th Class, Kondair,Kondair	28	Z.P.H.S West Wing,Itikyala
8	Z P H S 10Th Class,Kondair,Kondair	29	M.P..P.S,Itikyala
9	Mpps 5Th Class Ginkalapally,Jinkalapally	30	Zphs South Face , Ix Class, New Building, Vemula,Vemula
10	M.P.U.P.S West Wing,Thimmapur	31	Zphs East Wing , X Class, New Building, Vemula,Vemula
11	M.P.P.S,Yeravally	32	Z.P.H.S. South Wing,Kodandapur
12	M P P S 1To 2Nd Class,Yeravally	33	Z.P.H.S. East Wing,Valuru
13	Z.P.H.S., 10Th Betaliyan 6Th Class,Yerravally,Yeravally	34	Z.P.H.S., East Wing 7Th Class,Valuru
14	M P P S 10Th Betaliyan,2Nd Class,Yeravally Cross Road	35	M.P.P.S,Batladinne
15	M.P.U.P.S,Shaik Pally	36	Z.P.H.S.,Chagapur
16	M P U P S Patasala,Sasanool	37	M P Primari School,Chagapur
17	M.P Upper Primary School,4 Class Room Sansanooll,Sansanool	38	Z.P.H.S East Wing,Chagapur
18	M.P.P.S.,New Building,B.Veerapur,B Veerapur	39	M.P.Primari School, Office Room,Budda Reddypally,Buddareddy Pally,Chagapur
19	Gram Panchayathi Office,R Garlapad	40	M.P.U.P.S,Shabad
20	M.P.U.P.S, R.Garlapad,R.Garlapad	41	M.P.U.P.S,Shabad
21	Z.P.H.S., East Wing 10Th Class,Dharmavaram	42	M.P.Primary School, West Wing,Senigapally

Contd....

Polling Station Level Election Results

Polling Station-wise Votes Secured by Overall Top Five Parties in Alampur Assembly in Assembly Election (AE) under Nagarkurnool Parliamentary Constituency in Telangana (2018)

Number of Polling Station	Winner - Abraham V.M. (TRS)	Runner-up - S.A. Sampath Kumar (INC)	3rd - Harijana Abraham (SMFB)	4th - B.Rajini (BJP)	5th - B.Hussain (BSP)	NOTA	Other	Total Votes Secured
36	469	116	30	8	4	10	17	654
37	522	94	51	10	2	28	25	732
38	508	114	35	10	6	19	21	713
39	363	128	30	3	3	16	12	555
40	571	300	24	5	2	15	16	933
41	220	218	17	9	3	8	13	488
42	231	108	12	7	3	2	4	367
43	498	121	42	6	2	3	7	679
44	304	216	39	5	3	8	19	594
45	716	220	82	12	4	21	23	1078
46	388	277	32	6	3	11	21	738
47	228	223	24	2	11	5	15	508
48	239	105	24	3	2	3	5	381
49	365	160	23	2	5	18	11	584
50	857	179	57	10	2	12	19	1136
51	250	153	38	2	4	13	24	484
52	366	242	57	3	2	17	25	712
53	325	304	38	8	7	13	27	722
54	488	303	79	26	5	36	45	982
55	505	202	88	24	6	13	45	883
56	428	113	49	2	1	26	28	647
57	598	182	34	3	0	31	23	871
58	189	63	10	3	0	3	0	268
59	416	148	22	5	2	21	15	629
60	562	160	37	10	1	20	22	812
61	287	114	19	5	0	10	10	445
62	332	187	36	14	1	12	13	595
63	199	105	16	10	0	15	18	363
64	482	206	20	20	2	13	11	754
65	560	241	23	9	4	12	20	869
66	411	78	38	4	4	25	21	581
67	340	108	36	4	1	16	18	523
68	457	174	88	6	3	37	59	824
69	377	130	25	8	1	13	7	561
70	438	188	50	4	5	13	21	719

Contd....

Polling Station Level Election Results

Winner, Runner-up and 3rd Party Position & Winning Margin According to Polling Stations in Alampur Assembly in Assembly Election (AE) under Nagarkurnool Parliamentary Constituency in Telangana (2018)

Polling Station Number	Winner Party	Winner Votes (%)	Runner-up Party	Runner-up Votes (%)	Winning Margin Votes (%)	Third Party	Third Party Votes (%)	Other Votes (%)
71	TRS	230 (72.1)	INC	55 (17.24)	175 (54.86)	SMFB	14 (4.39)	20 (6.27)
72	TRS	378 (68.6)	INC	107 (19.42)	271 (49.18)	SMFB	36 (6.53)	30 (5.44)
73	TRS	233 (45.96)	INC	225 (44.38)	8 (1.58)	SMFB	13 (2.56)	36 (7.1)
74	TRS	392 (61.73)	INC	179 (28.19)	213 (33.54)	SMFB	22 (3.46)	42 (6.61)
75	TRS	405 (70.43)	INC	95 (16.52)	310 (53.91)	SMFB	30 (5.22)	45 (7.83)
76	TRS	444 (70.36)	INC	128 (20.29)	316 (50.07)	SMFB	32 (5.07)	27 (4.28)
77	INC	610 (67.7)	TRS	241 (26.75)	369 (40.95)	SMFB	16 (1.78)	34 (3.77)
78	INC	433 (68.08)	TRS	160 (25.16)	273 (42.92)	SMFB	15 (2.36)	28 (4.4)
79	INC	538 (71.45)	TRS	177 (23.51)	361 (47.94)	SMFB	8 (1.06)	30 (3.98)
80	INC	473 (65.69)	TRS	214 (29.72)	259 (35.97)	BSP	6 (0.83)	27 (3.75)
81	TRS	850 (71.91)	INC	148 (12.52)	702 (59.39)	SMFB	72 (6.09)	112 (9.48)
82	TRS	659 (76.27)	INC	114 (13.19)	545 (63.08)	SMFB	28 (3.24)	63 (7.29)
83	TRS	283 (51.55)	INC	179 (32.6)	104 (18.95)	SMFB	24 (4.37)	63 (11.48)
84	TRS	572 (72.96)	INC	101 (12.88)	471 (60.08)	SMFB	54 (6.89)	57 (7.27)
85	TRS	490 (65.77)	INC	121 (16.24)	369 (49.53)	SMFB	57 (7.65)	77 (10.34)
86	TRS	394 (53.75)	INC	188 (25.65)	206 (28.1)	SMFB	80 (10.91)	71 (9.69)
87	TRS	427 (60.83)	INC	135 (19.23)	292 (41.6)	SMFB	70 (9.97)	70 (9.97)
88	TRS	517 (57.57)	INC	164 (18.26)	353 (39.31)	SMFB	120 (13.36)	97 (10.8)
89	TRS	316 (56.83)	INC	129 (23.2)	187 (33.63)	SMFB	55 (9.89)	56 (10.07)
90	TRS	304 (44.25)	INC	270 (39.3)	34 (4.95)	SMFB	51 (7.42)	62 (9.02)
91	TRS	323 (47.08)	INC	193 (28.13)	130 (18.95)	SMFB	91 (13.27)	79 (11.52)
92	TRS	370 (53.55)	INC	196 (28.36)	174 (25.19)	SMFB	54 (7.81)	71 (10.27)
93	TRS	440 (60.77)	INC	156 (21.55)	284 (39.22)	SMFB	52 (7.18)	76 (10.5)
94	TRS	344 (59.31)	INC	132 (22.76)	212 (36.55)	SMFB	42 (7.24)	62 (10.69)
95	TRS	251 (56.79)	INC	68 (15.38)	183 (41.41)	SMFB	54 (12.22)	69 (15.61)
96	TRS	362 (60.33)	INC	167 (27.83)	195 (32.5)	SMFB	34 (5.67)	37 (6.17)
97	TRS	434 (58.18)	INC	176 (23.59)	258 (34.59)	SMFB	76 (10.19)	60 (8.04)
98	TRS	266 (51.45)	INC	194 (37.52)	72 (13.93)	SMFB	26 (5.03)	31 (6)
99	TRS	334 (56.13)	INC	150 (25.21)	184 (30.92)	BJP	43 (7.23)	68 (11.43)
100	INC	286 (49.57)	TRS	222 (38.47)	64 (11.1)	SMFB	24 (4.16)	45 (7.8)
101	TRS	664 (70.04)	INC	104 (10.97)	560 (59.07)	SMFB	98 (10.34)	82 (8.65)
102	TRS	555 (62.43)	INC	271 (30.48)	284 (31.95)	SMFB	22 (2.47)	41 (4.61)
103	TRS	486 (56.78)	INC	264 (30.84)	222 (25.94)	SMFB	48 (5.61)	58 (6.78)
104	TRS	375 (68.93)	INC	146 (26.84)	229 (42.09)	SMFB	10 (1.84)	13 (2.39)
105	TRS	376 (55.21)	INC	183 (26.87)	193 (28.34)	SMFB	69 (10.13)	53 (7.78)

Contd....

Socio-Economic Amenities - Rural

Access to Education Facilities

Particulars	Number of Villages (% of Population)				
	Available	Not Available	If Not Available (Distance of Nearest Facility)		
			A	B	C
Govt. Primary School	104 (100)	1 (0)	0 (0)	0 (0)	0 (0)
Private Primary School	11 (26)	94 (74)	0 (0)	0 (0)	0 (0)
Govt. Middle School	79 (93)	26 (7)	20 (6)	6 (1)	0 (0)
Private Middle School	6 (21)	99 (79)	0 (0)	0 (0)	0 (0)
Govt. Secondary School	38 (66)	67 (34)	36 (19)	31 (15)	0 (0)
Private Secondary School	4 (19)	101 (81)	0 (0)	0 (0)	0 (0)
Govt. Senior Secondary School	3 (15)	102 (85)	12 (6)	30 (26)	34 (25)
Private Senior Secondary School	2 (13)	103 (87)	3 (2)	8 (11)	14 (12)
Govt. Arts and Science Degree College	0 (0)	105 (100)	0 (0)	1 (1)	86 (71)
Private Arts and Science Degree College	1 (9)	104 (91)	1 (2)	11 (14)	5 (4)
Govt. Engineering College	0 (0)	105 (100)	0 (0)	0 (0)	0 (0)
Private Engineering College	1 (1)	104 (99)	0 (0)	10 (9)	94 (89)
Govt. Medicine College	0 (0)	105 (100)	0 (0)	1 (1)	104 (99)
Private Medicine College	0 (0)	105 (100)	0 (0)	0 (0)	0 (0)
Govt. Management Institute	0 (0)	105 (100)	0 (0)	1 (1)	51 (45)
Private Management Institute	1 (1)	104 (99)	0 (0)	9 (8)	43 (45)
Govt. Polytechnic	0 (0)	105 (100)	0 (0)	1 (1)	104 (99)
Private Polytechnic	0 (0)	105 (100)	0 (0)	0 (0)	0 (0)
Govt. Vocational Training School/ITI	1 (3)	104 (97)	3 (2)	19 (17)	81 (76)
Private Vocational Training School/ITI	1 (2)	104 (98)	0 (0)	0 (0)	0 (0)
Govt. Non Formal Training Centre	0 (0)	105 (100)	0 (0)	1 (1)	104 (99)
Private Non Formal Training Centre	0 (0)	105 (100)	0 (0)	0 (0)	0 (0)
Govt. School For Disabled	0 (0)	105 (100)	0 (0)	1 (1)	104 (99)
Private School For Disabled	0 (0)	105 (100)	0 (0)	0 (0)	0 (0)
Government Others	0 (0)	105 (100)	0 (0)	0 (0)	0 (0)
Private Others	0 (0)	105 (100)	0 (0)	0 (0)	0 (0)

Note : Distance A : Less than 5 km; B : Between 5-10 km; C : 10+ km.; Source : Data Analysis is based on 2011 Census.

DISCLAIMER

The Terms of Use and Disclaimer of Datanet India Private Limited (hereinafter referred to as "Datanet") for use of this analysis report of **Alampur Assembly Constituency (Alampur Vidhan Sabha)** :-

1. **Assembly Factbook™** is a Registered Trade Mark owned by Datanet.
2. All the maps are sketched and graphical representation only and have not been drawn to the scale and also not to represent the actual geographical area or boundary of the unit.
3. The data for the aforesaid analysis is based on authentic sources and has been culled from the various publications of Census, CSO and NSSO for district and block level data, various central and state government departments, Central & State Elections Commissions and the concerned Returning Officers' releases, Electoral Rolls, Election results and allied publications, internal assessment, surveys, estimates and analysis. Therefore, certain adjustment of data at micro level may have been done to arrive closer to the macro data.
4. Data have been provided on an "As Is" and "As AVAILABLE" basis
5. The colours shown in the maps or diagram and charts of a particular party, alliance or AC are indicative and do not represent them.
6. This publication which includes maps, sheets, graphs and data would be the property under copyright of Datanet only. The user may use these for its internal study, analysis and research purposes. It's public display, re-selling or any commercial uses by the user are not allowed.
7. Datanet has taken due care and caution in compilation and processing of data and allied information, but does not guarantee the accuracy, adequacy or completeness of any information/analysis and will be not responsible for any errors or omissions or for the results obtained from the use of such information/analysis.
8. All the contents for the publication have been culled from various authentic sources and Datanet reasonably believes such sources to be reliable, but does not make any representations, express or implied as to the accuracy or fitness of use of such information. The information or contents of the information/analysis do not constitute advice and should not be relied upon in making (or refraining from making) any decision. Any reliance placed upon the information provided by Datanet is the sole responsibility and strictly at the user's risk.
9. In no event will Datanet be liable for any damages (including, without limitation, damages for loss of business projects, or loss of profits) arising in contract, tort or otherwise from the use of or inability to use any of its contents, or from any action taken (or refrained from being taken) as a result of using the analysis or any of its contents. Datanet its directors, owners, editors, officials, employees, distributor and agents or any associate will not be liable for any errors in the information contained or any consequences arising from the use of the contents of the provided information/analysis.
10. If any provision of these terms and conditions is held invalid or illegal or unenforceable for any reason by any court of competent jurisdiction, such provision shall be severed and the remainder of provisions of the terms and conditions shall continue in full force and effect as if the Term of Use had been executed with the invalid, illegal or unenforceable provision eliminated.
11. If there are any discrepancies in the information provided, please bring it to attention of Datanet for suitable rectification measures.

Buy Online This Complete Book At
Datanet India eBooks Store

www.indiastatpublications.com

or go directly at

[http://www.indiastatpublications.com/
Assembly_factbook/Telangana/Nagarkurnool/ Alampur](http://www.indiastatpublications.com/Assembly_factbook/Telangana/Nagarkurnool/Alampur)

 **india**stat**elections**

ISBN : 978-93-6219-176-2



9 789362 191762