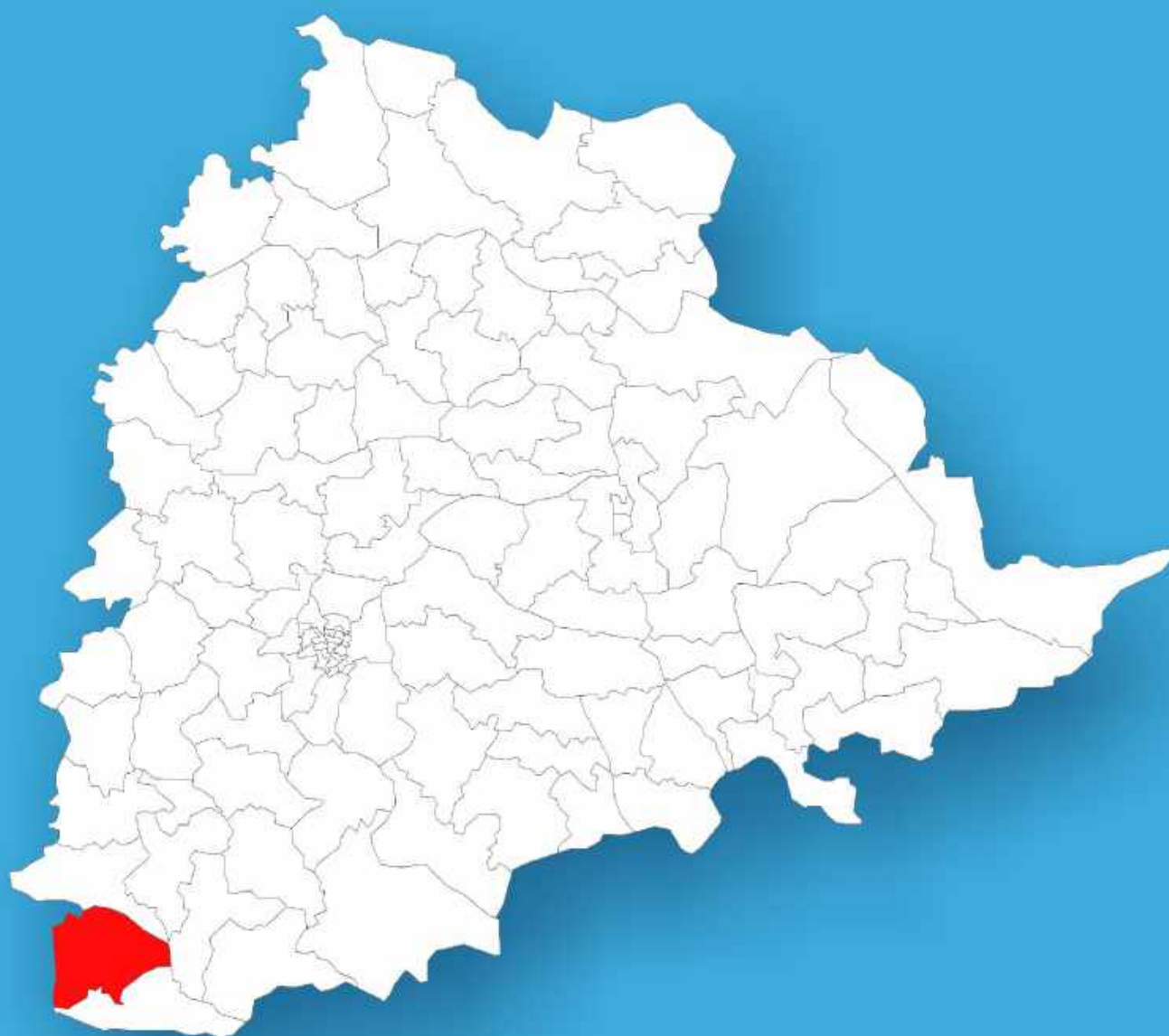




Telangana

# Assembly Factbook™

Gadwal Assembly Constituency



Key Electoral Data of Gadwal  
Assembly Constituency (Vidhan Sabha)



indiastatpublications

Telangana

# **Assembly Factbook™**

Gadwal Assembly Constituency



Gadwal Vidhan Sabha

**Editor & Director**

Dr. R.K. Thukral

**Research Editor**

Dr. Shafeeq Rahman

**Compiled, Researched and Published by  
Datanet India Pvt. Ltd.**

D-100, 1st Floor,

Okhla Industrial Area, Phase-I,

New Delhi- 110020.

Ph.: 91-11- 43580781-84

Email : support@indiastatpublications.com

Website : www.indiastatelections.com

**Online Book Store :**

www.indiastatpublications.com

**Report No. :** AFB/TS-079-0125

**ISBN :** 978-93-6219-764-1

**First Edition :** January, 2018

**Eighth Updated Edition :** January, 2025

**Price :** Rs.11500/-

US\$ 310

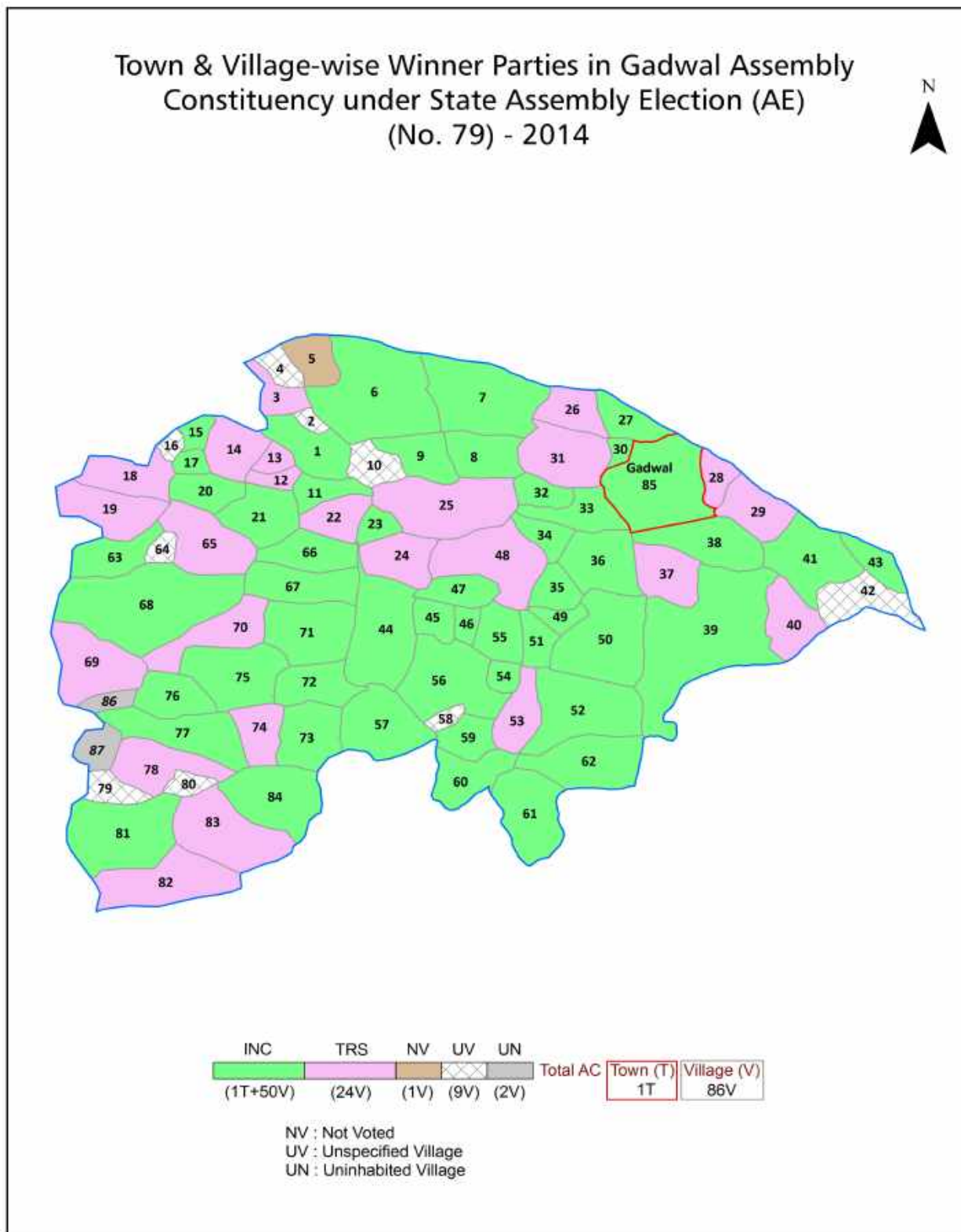
**© Datanet India Pvt. Ltd.**

All rights reserved. No part of this book may be reproduced, stored in a retrieval system or transmitted in any form or by any means, mechanical photocopying, photographing, scanning, recording or otherwise without the prior written permission of the publisher. Please refer to Disclaimer at page no. 227 for the use of this publication.

Printed in India

No.	Particulars	Page No.
	<b>Introduction</b>	
1	Assembly Constituency - (Vidhan Sabha) at a Glance   Features of Assembly as per Delimitation Commission of India (2008)	1-2
	<b>Location and Political Maps</b>	
2	Location Map   Boundaries of Assembly Constituency - (Vidhan Sabha) in District   Boundaries of Assembly Constituency under Parliamentary Constituency - (Lok Sabha)   Town & Village-wise Winner Parties- 2024-PE, 2023-AE, 2019-PE, 2018-AE, 2014-PE, 2014-AE, 2009-PE and 2009-AE	3-11
	<b>Administrative Setup (2011)</b>	
3	District   Sub-district   Towns   Villages   Inhabited Villages   Uninhabited Villages   Village Panchayat   Intermediate Panchayat	12-16
	<b>Demographics (2011)</b>	
4	Population   Households   Rural/Urban Population   Towns and Villages by Population Size   Sex Ratio (Total & 0-6 Years)   Religious Population   Social Population   Literacy Rate	17-18
	<b>Electoral Features</b>	
5	Important Dates of Last Elections Held   Electors by Gender   Service Electors   Voters   Voters Turnout   Polling Stations & Average Number of Electors per Polling Station   Electors by Age Group   Present Elected Representatives	19-24
	<b>Historical Summary Election Results</b>	
6	Vote Share of Major Parties   Winning Margin (Number & Percentage)   Polarity of Parties   Summary Result of Assembly Segment of Parliamentary Election 2024, 2019, 2014, 2009, 2004 and 1999   Summary Result of Assembly Elections 2023, 2018, 2014, 2009, 2004, 1999, 1994, 1989, 1985, 1983, 1978, 1972, 1967, 1962 and 1957	25-47
	<b>Polling Station Level Election Results</b>	
7	Name and Number of Polling Station 2024-PE, 2023-AE, 2019-PE, 2018-AE, 2014-PE, 2014-AE, 2009-PE and 2009-AE   Polling Station-wise Electors, Voters & Voters Turnout 2024-PE, 2023-AE, 2019-PE, 2018-AE, 2014-PE, 2014-AE, 2009-PE and 2009-AE   Polling Station wise Elections Results 2024-PE, 2023-AE, 2019-PE, 2018-AE, 2014-PE, 2014-AE, 2009-PE and 2009-AE	48-207
	<b>Share of Assembly Constituency</b>	
8	Share of Assembly Constituency - (Vidhan Sabha) in State, District and Parliamentary Constituency - (Lok Sabha)	208
	<b>Socio-Economic Amenities (2011)</b>	
9	Access to Administrative Units   Agricultural, Manufacturing and Industrial Commodities   Demographic Indicators   Education   Health & Manpower   Drinking Water Supply   Sanitation   Entertainment and Recreations Infrastructure   Power   Food Allocation Distribution and Marketing of Agriculture Commodities Infrastructure   Transport and Road Infrastructure   Communication   Banking and Financial Services   Land Use   Irrigation Source	210-224
10	<b>Abbreviation &amp; Sources</b>	225-226
11	<b>Disclaimer</b>	227

## Location & Political Map



## Administrative Setup

### List of Village Panchayat & Intermediate Panchayat (Block) Name - 2011

Village Name	Village Panchayat Name	Intermediate Panchayat Name
Adaviravalcheruvu	Adaviravalcheruvu	Maldakal
Aloor	Aloor	Ghattu
Alwalpad	Alwalpad	Dharur
Anantapur	Anantapur	Gadwal
Aragidda	Aragidda	Ghattu
Atmakur	Atmakur, Madanpalle	Gadwal
Balgera	Balgera	Ghattu
Basapur	Basapur	Gadwal
Beerole	Beerole, Lathipur	Gadwal
Bijjawaram	Bijjawaram	Maldakal
Boyalagudem	Boyalagudem, Lingapoor	Ghattu
Burdipad	Damaravai	Maldakal
Chagadona	Chagadona	Ghattu
Chamankhandoddi	Mallampalle	Ghattu
Chelagarlapadu	Kurthi Ravula Cheruvu	Maldakal
Chintalakunta	Chintalakunta	Ghattu
Chintharevula	Chintharevula	Dharur
D.Amaravai	-	Maldakal
Dharur	Jampalle, Dharur, Bureddipalle	Dharur
Dornala	Mannapur	Dharur
Easarlpad	Kaloor Timmanadoddi	Ghattu
Erlabanda	Erlabanda	Dharur
Gadwal (R)(Part)	Dowdarpalli	Gadwal
Ganganapalle	Ganganapalle	Dharur
Garlapadu	Garlapadu	Dharur
Ghattu	Ghattu	Ghattu
Gonpad	Gonpad	Gadwal
Gorlakhandoddi	Gorlakhandoddi	Ghattu
Gurramgadda	Gurramgadda	Gadwal

Contd....

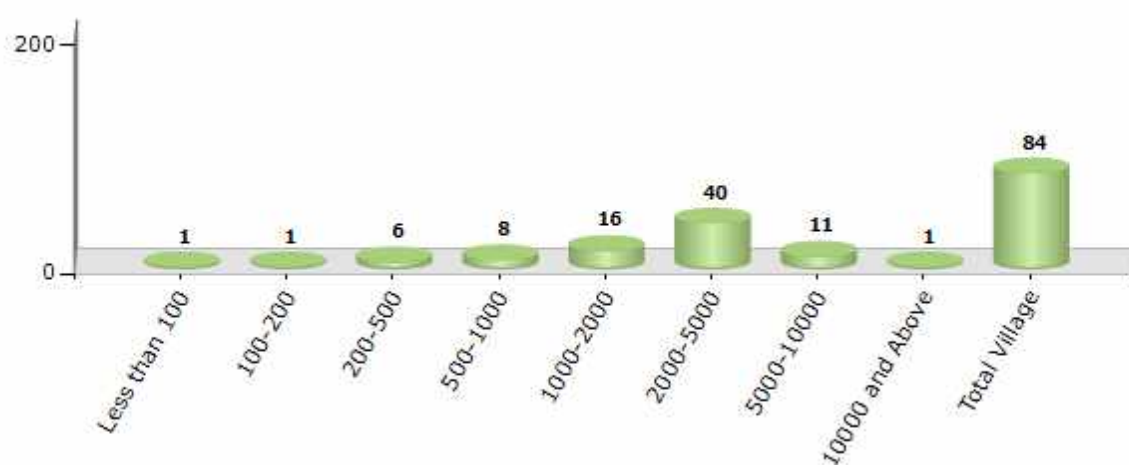


## Demographics

### Number of Villages by Population Size - 2011

Less than 100	100-200	200-500	500-1000	1000-2000	2000-5000	5000-10000	10000 and Above	Total Village
1	1	6	8	16	40	11	1	84

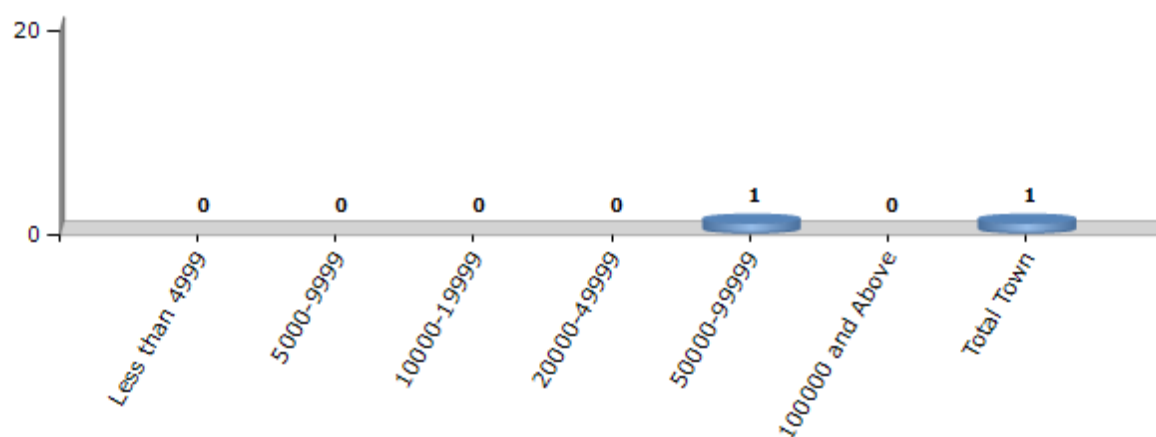
Number of Villages by Population Size - 2011



### Number of Towns by Population Size - 2011

Less than 4999	5000-9999	10000-19999	20000-49999	50000-99999	100000 and Above	Total Town
0	0	0	0	1	0	1

Number of Towns by Population Size - 2011



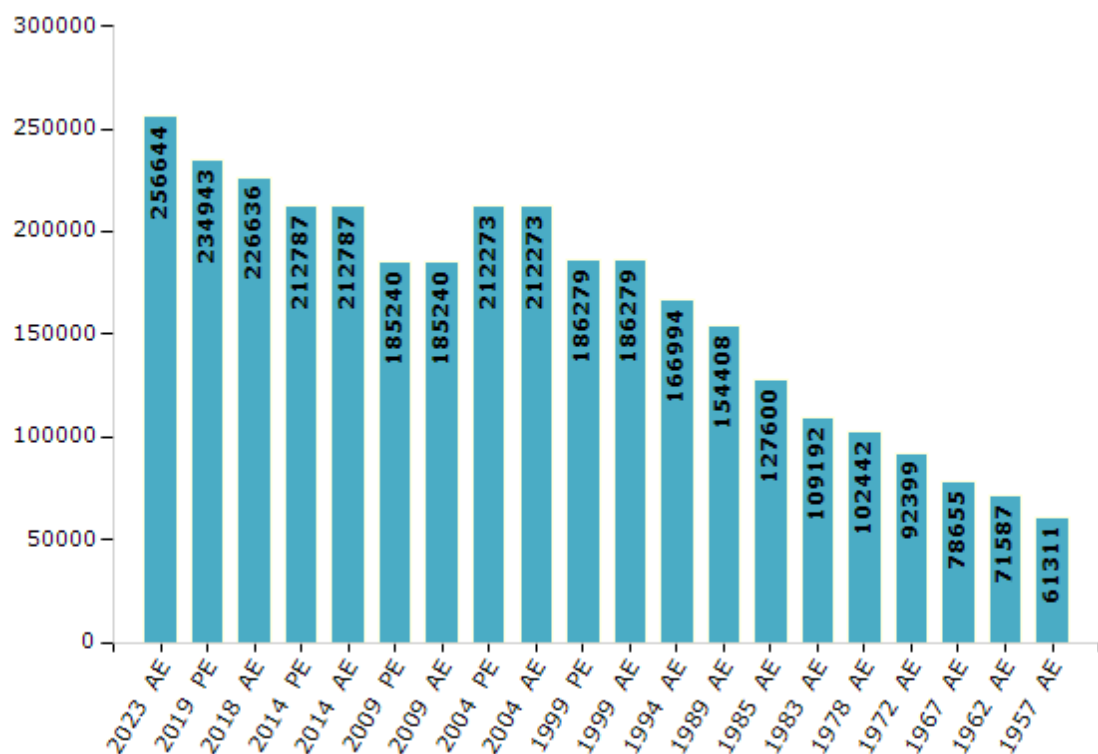
## Electoral Features

### Electors by Male & Female

Year	Male	Female	Others	Total
2023 AE	126084	130548	12	256644
2019 PE	116421	118517	5	234943
2018 AE	112481	114134	21	226636
2014 PE	105792	106975	20	212787
2014 AE	105792	106975	20	212787
2009 PE	91187	94053	-	185240
2009 AE	91187	94053	-	185240
2004 PE	104818	107455	-	212273
2004 AE	104818	107455	-	212273
1999 PE	92494	93785	-	186279
1999 AE	92494	93785	-	186279

Year	Male	Female	Others	Total
1994 AE	83213	83781	-	166994
1989 AE	77671	76737	-	154408
1985 AE	63127	64473	-	127600
1983 AE	54224	54968	-	109192
1978 AE	50597	51845	-	102442
1972 AE	45903	46496	-	92399
1967 AE	-	-	-	78655
1962 AE	-	-	-	71587
1957 AE	-	-	-	61311
1955 AE	-	-	-	-

Number of Electors



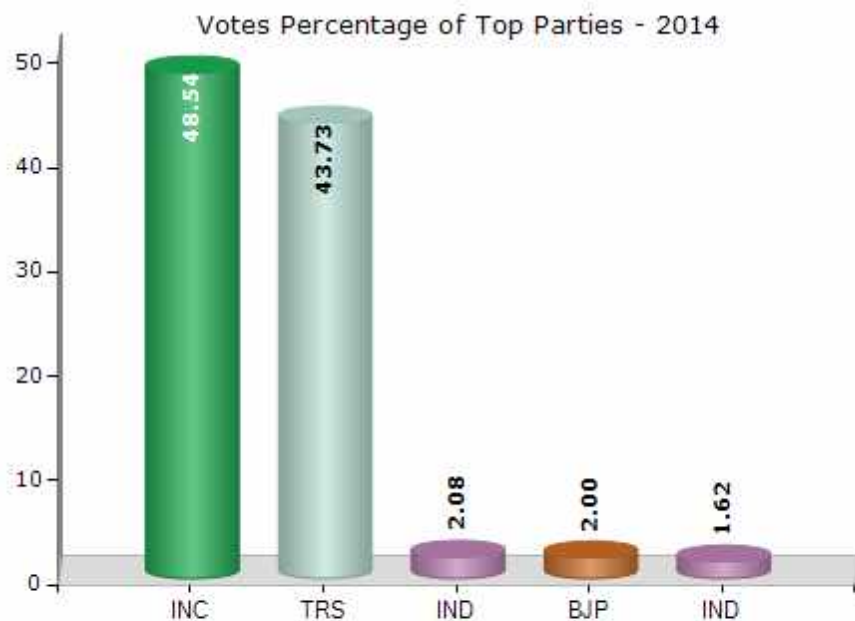
**Note :** AE : Assembly Election, PE : Assembly Segment of Parliamentary Election



## Historical Summary Election Results

### Summary Result of Assembly Election - 2014

Candidate Name	Party	Votes	Votes %
Aruna D. K	INC	83355	48.54
Bandla Krishna Mohan Reddy	TRS	75095	43.73
Krishnaiah	IND	3576	2.08
V .L .Keshav Reddy	BJP	3431	2
Shekar Reddy Gondhi	IND	2780	1.62
M.Hanmanthu Rao Arya	BSP	818	0.48
R.Prabhavathi	PPOI	535	0.31
Monesh	IND	388	0.23
Nagaraju	IND	347	0.2
Munnuru Kapu Gopal Reddy	IND	183	0.11
M. Maddileti	IND	127	0.07
Pedda Achanna Gowd	IND	121	0.07
P Padmavathi	IND	110	0.06
	NOTA	862	0.5



## Polling Station Level Election Results

### Number and Name of Polling Stations (PS) (2018 AE)

Number of Polling Stations	Name of Polling Stations	Number of Polling Stations	Name of Polling Stations
1	M.P.Upper.Primary.School Old Building,Nettem Padu	22	M.P.Primary.School,,Dyagadoddi
2	M.P.Upper.Primary.School.New Bulding,Nettem Pad	23	M.P.Primary.School,,Neela Halli
3	Mandal Parishad Upper Primary School,Yarsandoddi	24	Z.P.High.School Staff Room,Pathapalem
4	Z.P.High.School., 10Th Class West Wing,Uppair	25	Z.P.Hihg.School Old Bilding., 7Th Class,Patha Palem
5	Z.P.High.School 8Th Class West Wing,Uppair	26	Z.P.High.School, New Building,Patha Palem
6	Center Primary School Main Hall,Uppair	27	M.P.Primary.School., East Wing,Venkatapur
7	Ceneral Primary School Room No 2,Uppair	28	M.P.Upper.Primary.School,Pagunta
8	Zilla Parishath High School New Wing,Uppair	29	M.P.U.P School 3Rd Class,Irkichedu
9	M.P.Upper.Primary.School North Wing,Chintarevula	30	M.P.U.P School 4Th Class,Irkichedu
10	Mpups,East Wing Chintarevula,Chintarevula	31	M.P.U.P School 5Th Class,Irkichedu
11	Z.P.High.School, North Wing,Revulapalli	32	M.P.Primary.School South Wing,Kondapur
12	Z.P.High.School West Wing,Revula Palli	33	M.P.Primary.School., North Wing,Kondapoor
13	M.P.Upper Primary.School,Bheempur	34	M.P.Primary.School, North Wing,Guvaladinne
14	M.P.Primary.School., West Wing,Peddapadu	35	M.P.Primary.School , South Wing,Guvaldinne
15	M.P.Primary.School, Room No1,Pal Cherla	36	M P P S,Pujri Tanda,Thota Tanda
16	M.P.Primary. School Room No2,Pal Cherla	37	M.P.Primary.School,,Umithyala
17	M.P.Primary.School, New Building,Mannapur	38	M P P S,Mailagadda
18	M.P.Primary.School,Old Building(Primary Health Sub Centre),Mannapur	39	M.P.Upper.Primary.School,Rangapuram
19	Grama Panchyat Building,Guddem Doddi	40	M.P.Primary.School., New Building,Ganganpalli
20	M.P.Primary.School New Bilding,Guddem Doddi	41	M.P.U.P.S., Building,Alwalpadu
21	M.P.Primary .School , New Building, Room No 3,Guddem Doddi	42	M.P.Upper.Primary.S, New Building,Alwalpad

Contd....

## Polling Station Level Election Results

### Polling Station-wise Votes Secured by Overall Top Five Parties in Gadwal Assembly in Assembly Election (AE) under Nagarkurnool Parliamentary Constituency in Telangana (2018)

Number of Polling Station	Winner - Bandla Krishna Mohan Reddy (TRS)	Runner-up - Aruna D.K (INC)	3rd - M.D. Abdul Moheed Khan (SMFB)	4th - Boya Krishna (IND)	5th - G.Venkatadri Reddy (BJP)	NOTA	Other	Total Votes Secured
36	231	57	26	8	1	3	11	337
37	318	136	19	9	4	1	9	496
38	294	173	7	6	1	1	10	492
39	340	327	55	22	5	8	37	794
40	583	247	58	16	1	6	22	933
41	426	310	29	20	9	7	33	834
42	321	264	18	8	2	6	15	634
43	520	495	25	16	3	4	31	1094
44	446	272	35	2	7	3	11	776
45	414	273	23	13	6	16	36	781
46	387	179	35	13	3	7	34	658
47	464	331	38	13	11	7	47	911
48	327	161	15	5	2	5	50	565
49	297	189	20	7	1	7	21	542
50	374	218	26	11	2	3	11	645
51	531	184	31	11	4	1	20	782
52	621	248	42	5	9	4	31	960
53	409	261	42	10	11	7	42	782
54	565	305	39	29	7	4	19	968
55	557	279	43	24	2	3	45	953
56	493	319	35	16	4	3	54	924
57	384	286	34	17	4	3	30	758
58	524	161	61	7	2	10	41	806
59	439	231	46	8	5	8	43	780
60	442	199	56	13	3	5	71	789
61	296	243	30	23	4	5	30	631
62	427	314	38	7	10	8	20	824
63	408	277	26	5	4	3	11	734
64	568	436	71	14	4	8	37	1138
65	420	482	37	4	8	7	12	970
66	451	320	32	33	15	5	34	890
67	405	349	19	14	4	7	18	816
68	448	196	21	4	2	4	10	685
69	390	297	41	10	2	3	12	755
70	241	221	27	18	3	8	30	548

Contd....

## Polling Station Level Election Results

**Winner, Runner-up and 3rd Party Position & Winning Margin According to Polling Stations in Gadwal Assembly in Assembly Election (AE) under Nagarkurnool Parliamentary Constituency in Telangana (2018)**

Polling Station Number	Winner Party	Winner Votes (%)	Runner-up Party	Runner-up Votes (%)	Winning Margin Votes (%)	Third Party	Third Party Votes (%)	Other Votes (%)
71	TRS	278 (51.2)	INC	205 (37.75)	73 (13.45)	SMFB	21 (3.87)	39 (7.18)
72	TRS	256 (43.84)	INC	240 (41.1)	16 (2.74)	IND (BK)	27 (4.62)	61 (10.45)
73	TRS	423 (43.12)	INC	344 (35.07)	79 (8.05)	SMFB	75 (7.65)	139 (14.17)
74	TRS	535 (54.87)	INC	326 (33.44)	209 (21.43)	SMFB	57 (5.85)	57 (5.85)
75	TRS	682 (58.84)	INC	390 (33.65)	292 (25.19)	SMFB	31 (2.67)	56 (4.83)
76	TRS	172 (52.12)	INC	110 (33.33)	62 (18.79)	SMFB	20 (6.06)	28 (8.48)
77	TRS	287 (41.96)	INC	282 (41.23)	5 (0.73)	SMFB	41 (5.99)	74 (10.82)
78	TRS	493 (44.29)	INC	490 (44.03)	3 (0.26)	SMFB	63 (5.66)	67 (6.02)
79	TRS	340 (51.99)	INC	225 (34.4)	115 (17.59)	SMFB	34 (5.2)	55 (8.41)
80	TRS	266 (45.78)	INC	250 (43.03)	16 (2.75)	SMFB	20 (3.44)	45 (7.75)
81	TRS	380 (59.75)	INC	178 (27.99)	202 (31.76)	SMFB	26 (4.09)	52 (8.18)
82	TRS	346 (61.9)	INC	162 (28.98)	184 (32.92)	SMFB	17 (3.04)	34 (6.08)
83	TRS	415 (60.58)	INC	204 (29.78)	211 (30.8)	SMFB	31 (4.53)	35 (5.11)
84	TRS	366 (54.38)	INC	264 (39.23)	102 (15.15)	SMFB	27 (4.01)	16 (2.38)
85	TRS	490 (54.51)	INC	291 (32.37)	199 (22.14)	SMFB	59 (6.56)	59 (6.56)
86	TRS	266 (54.62)	INC	162 (33.26)	104 (21.36)	SMFB	28 (5.75)	31 (6.37)
87	TRS	388 (47.49)	INC	233 (28.52)	155 (18.97)	SMFB	90 (11.02)	106 (12.97)
88	INC	324 (43.32)	TRS	302 (40.37)	22 (2.95)	SMFB	56 (7.49)	66 (8.82)
89	TRS	464 (53.7)	INC	246 (28.47)	218 (25.23)	SMFB	43 (4.98)	111 (12.85)
90	TRS	639 (62.22)	INC	241 (23.47)	398 (38.75)	SMFB	63 (6.13)	84 (8.18)
91	TRS	465 (49.47)	INC	311 (33.09)	154 (16.38)	SMFB	54 (5.74)	110 (11.7)
92	TRS	660 (59.67)	INC	322 (29.11)	338 (30.56)	SMFB	54 (4.88)	70 (6.33)
93	TRS	422 (47.85)	INC	365 (41.38)	57 (6.47)	SMFB	49 (5.56)	46 (5.22)
94	TRS	445 (53.61)	INC	307 (36.99)	138 (16.62)	SMFB	42 (5.06)	36 (4.34)
95	TRS	566 (48.46)	INC	451 (38.61)	115 (9.85)	SMFB	53 (4.54)	98 (8.39)
96	INC	355 (46.71)	TRS	297 (39.08)	58 (7.63)	SMFB	56 (7.37)	52 (6.84)
97	TRS	298 (55.08)	INC	190 (35.12)	108 (19.96)	SMFB	25 (4.62)	28 (5.18)
98	TRS	363 (50.91)	INC	294 (41.23)	69 (9.68)	SMFB	22 (3.09)	34 (4.77)
99	TRS	512 (46.29)	INC	425 (38.43)	87 (7.86)	SMFB	70 (6.33)	99 (8.95)
100	TRS	532 (61.93)	INC	222 (25.84)	310 (36.09)	SMFB	45 (5.24)	60 (6.98)
101	TRS	349 (53.53)	INC	250 (38.34)	99 (15.19)	SMFB	28 (4.29)	25 (3.83)
102	TRS	503 (53.57)	INC	332 (35.36)	171 (18.21)	SMFB	52 (5.54)	52 (5.54)
103	TRS	226 (61.58)	INC	79 (21.53)	147 (40.05)	SMFB	39 (10.63)	23 (6.27)
104	TRS	532 (52.99)	INC	358 (35.66)	174 (17.33)	SMFB	56 (5.58)	58 (5.78)
105	TRS	380 (49.22)	INC	318 (41.19)	62 (8.03)	SMFB	36 (4.66)	38 (4.92)

Contd....

## Socio-Economic Amenities - Rural

### Access to Education Facilities

Particulars	Number of Villages (% of Population)				
	Available	Not Available	If Not Available (Distance of Nearest Facility)		
			A	B	C
Govt. Primary School	82 (100)	2 (0)	1 (0)	0 (0)	0 (0)
Private Primary School	10 (23)	74 (77)	0 (0)	0 (0)	0 (0)
Govt. Middle School	53 (85)	31 (15)	19 (9)	12 (6)	0 (0)
Private Middle School	2 (5)	82 (95)	0 (0)	0 (0)	0 (0)
Govt. Secondary School	23 (51)	61 (49)	22 (16)	30 (28)	9 (6)
Private Secondary School	2 (5)	82 (95)	0 (0)	0 (0)	0 (0)
Govt. Senior Secondary School	2 (5)	82 (95)	7 (4)	23 (34)	52 (57)
Private Senior Secondary School	0 (0)	84 (100)	0 (0)	0 (0)	0 (0)
Govt. Arts and Science Degree College	1 (2)	83 (98)	3 (3)	13 (21)	67 (74)
Private Arts and Science Degree College	0 (0)	84 (100)	0 (0)	0 (0)	0 (0)
Govt. Engineering College	0 (0)	84 (100)	0 (0)	0 (0)	0 (0)
Private Engineering College	0 (0)	84 (100)	5 (6)	9 (15)	70 (79)
Govt. Medicine College	0 (0)	84 (100)	0 (0)	0 (0)	59 (73)
Private Medicine College	0 (0)	84 (100)	0 (0)	0 (0)	25 (27)
Govt. Management Institute	0 (0)	84 (100)	0 (0)	0 (0)	0 (0)
Private Management Institute	0 (0)	84 (100)	0 (0)	0 (0)	84 (100)
Govt. Polytechnic	0 (0)	84 (100)	4 (5)	12 (20)	68 (75)
Private Polytechnic	0 (0)	84 (100)	0 (0)	0 (0)	0 (0)
Govt. Vocational Training School/ITI	0 (0)	84 (100)	4 (5)	13 (21)	67 (74)
Private Vocational Training School/ITI	0 (0)	84 (100)	0 (0)	0 (0)	0 (0)
Govt. Non Formal Training Centre	0 (0)	84 (100)	4 (5)	13 (21)	67 (74)
Private Non Formal Training Centre	0 (0)	84 (100)	0 (0)	0 (0)	0 (0)
Govt. School For Disabled	0 (0)	84 (100)	4 (5)	11 (16)	69 (79)
Private School For Disabled	0 (0)	84 (100)	0 (0)	0 (0)	0 (0)
Government Others	0 (0)	84 (100)	0 (0)	0 (0)	0 (0)
Private Others	0 (0)	84 (100)	0 (0)	0 (0)	0 (0)

Note : Distance A : Less than 5 km; B : Between 5-10 km; C : 10+ km.; Source : Data Analysis is based on 2011 Census.

## DISCLAIMER

The Terms of Use and Disclaimer of Datanet India Private Limited (hereinafter referred to as "Datanet") for use of this analysis report of **Gadwal Assembly Constituency (Gadwal Vidhan Sabha)** :-

1. **Assembly Factbook™** is a Registered Trade Mark owned by Datanet.
2. All the maps are sketched and graphical representation only and have not been drawn to the scale and also not to represent the actual geographical area or boundary of the unit.
3. The data for the aforesaid analysis is based on authentic sources and has been culled from the various publications of Census, CSO and NSSO for district and block level data, various central and state government departments, Central & State Elections Commissions and the concerned Returning Officers' releases, Electoral Rolls, Election results and allied publications, internal assessment, surveys, estimates and analysis. Therefore, certain adjustment of data at micro level may have been done to arrive closer to the macro data.
4. Data have been provided on an "As Is" and "As AVAILABLE" basis
5. The colours shown in the maps or diagram and charts of a particular party, alliance or AC are indicative and do not represent them.
6. This publication which includes maps, sheets, graphs and data would be the property under copyright of Datanet only. The user may use these for its internal study, analysis and research purposes. It's public display, re-selling or any commercial uses by the user are not allowed.
7. Datanet has taken due care and caution in compilation and processing of data and allied information, but does not guarantee the accuracy, adequacy or completeness of any information/analysis and will be not responsible for any errors or omissions or for the results obtained from the use of such information/analysis.
8. All the contents for the publication have been culled from various authentic sources and Datanet reasonably believes such sources to be reliable, but does not make any representations, express or implied as to the accuracy or fitness of use of such information. The information or contents of the information/analysis do not constitute advice and should not be relied upon in making (or refraining from making) any decision. Any reliance placed upon the information provided by Datanet is the sole responsibility and strictly at the user's risk.
9. In no event will Datanet be liable for any damages (including, without limitation, damages for loss of business projects, or loss of profits) arising in contract, tort or otherwise from the use of or inability to use any of its contents, or from any action taken (or refrained from being taken) as a result of using the analysis or any of its contents. Datanet its directors, owners, editors, officials, employees, distributor and agents or any associate will not be liable for any errors in the information contained or any consequences arising from the use of the contents of the provided information/analysis.
10. If any provision of these terms and conditions is held invalid or illegal or unenforceable for any reason by any court of competent jurisdiction, such provision shall be severed and the remainder of provisions of the terms and conditions shall continue in full force and effect as if the Term of Use had been executed with the invalid, illegal or unenforceable provision eliminated.
11. If there are any discrepancies in the information provided, please bring it to attention of Datanet for suitable rectification measures.



**Buy Online This Complete Book At**  
**Datanet India eBooks Store**

[www.indiastatpublications.com](http://www.indiastatpublications.com)

or go directly at

[http://www.indiastatpublications.com/  
Assembly\\_factbook/Telangana/Nagarkurnool/ Gadwal](http://www.indiastatpublications.com/Assembly_factbook/Telangana/Nagarkurnool/Gadwal)

 **indiastat**elections

ISBN : 978-93-6219-764-1



9 789362 119764