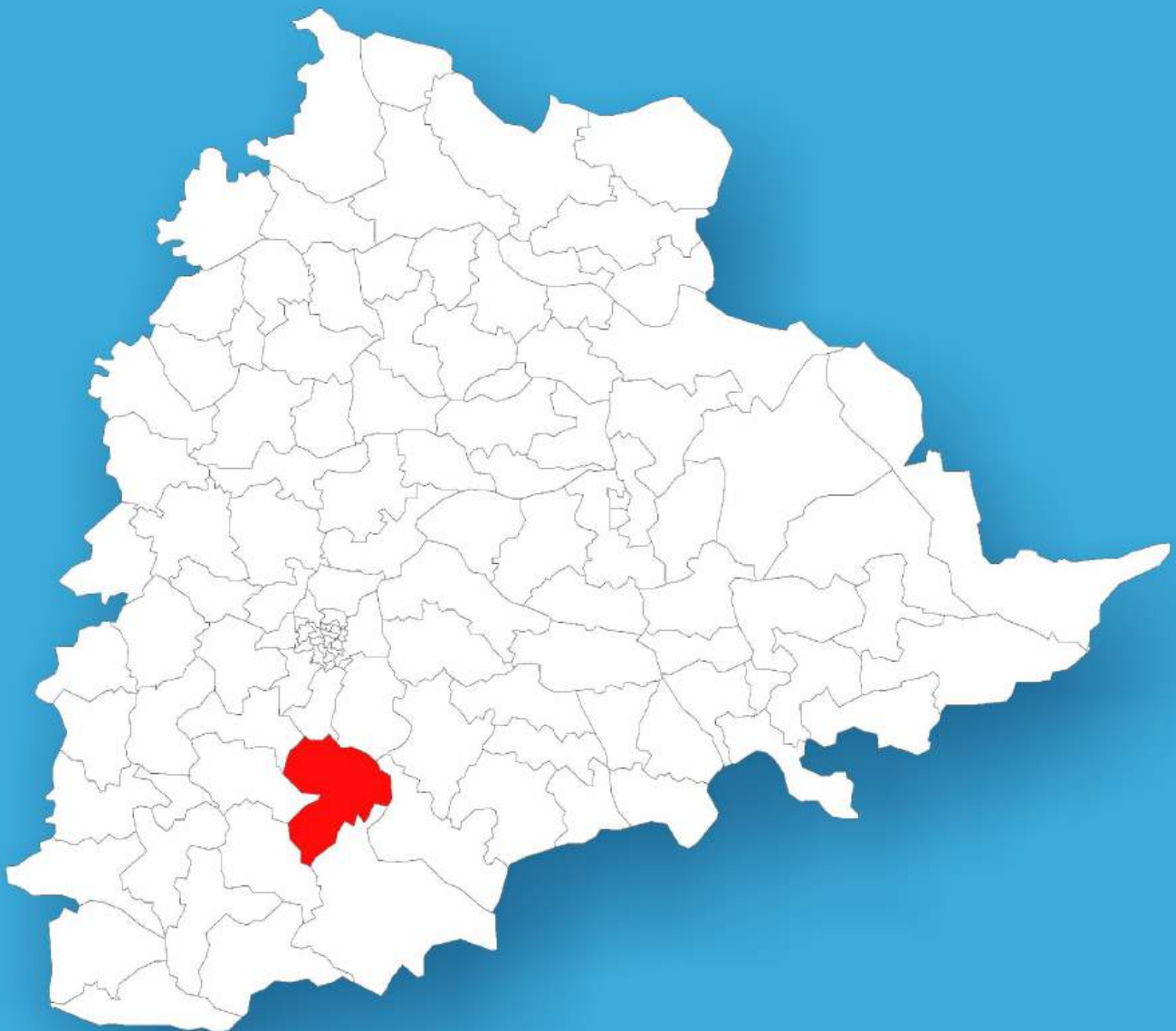




Telangana

# Assembly Factbook™

Kalwakurthy Assembly Constituency



Key Electoral Data of Kalwakurthy  
Assembly Constituency (Vidhan Sabha)

Telangana

# **Assembly Factbook™**

Kalwakurthy Assembly Constituency



Kalwakurthy Vidhan Sabha

**Editor & Director**

Dr. R.K. Thukral

**Research Editor**

Dr. Shafeeq Rahman

**Compiled, Researched and Published by  
Datanet India Pvt. Ltd.**

D-100, 1st Floor,

Okhla Industrial Area, Phase-I,

New Delhi- 110020.

Ph.: 91-11- 43580781-84

Email : support@indiastatpublications.com

Website : www.indiastatelections.com

**Online Book Store :**

www.indiastatpublications.com

**Report No. :** AFB/TS-083-0125

**ISBN :** 978-93-6219-951-5

**First Edition :** January, 2018

**Eighth Updated Edition :** January, 2025

**Price :** Rs.11500/-

US\$ 310

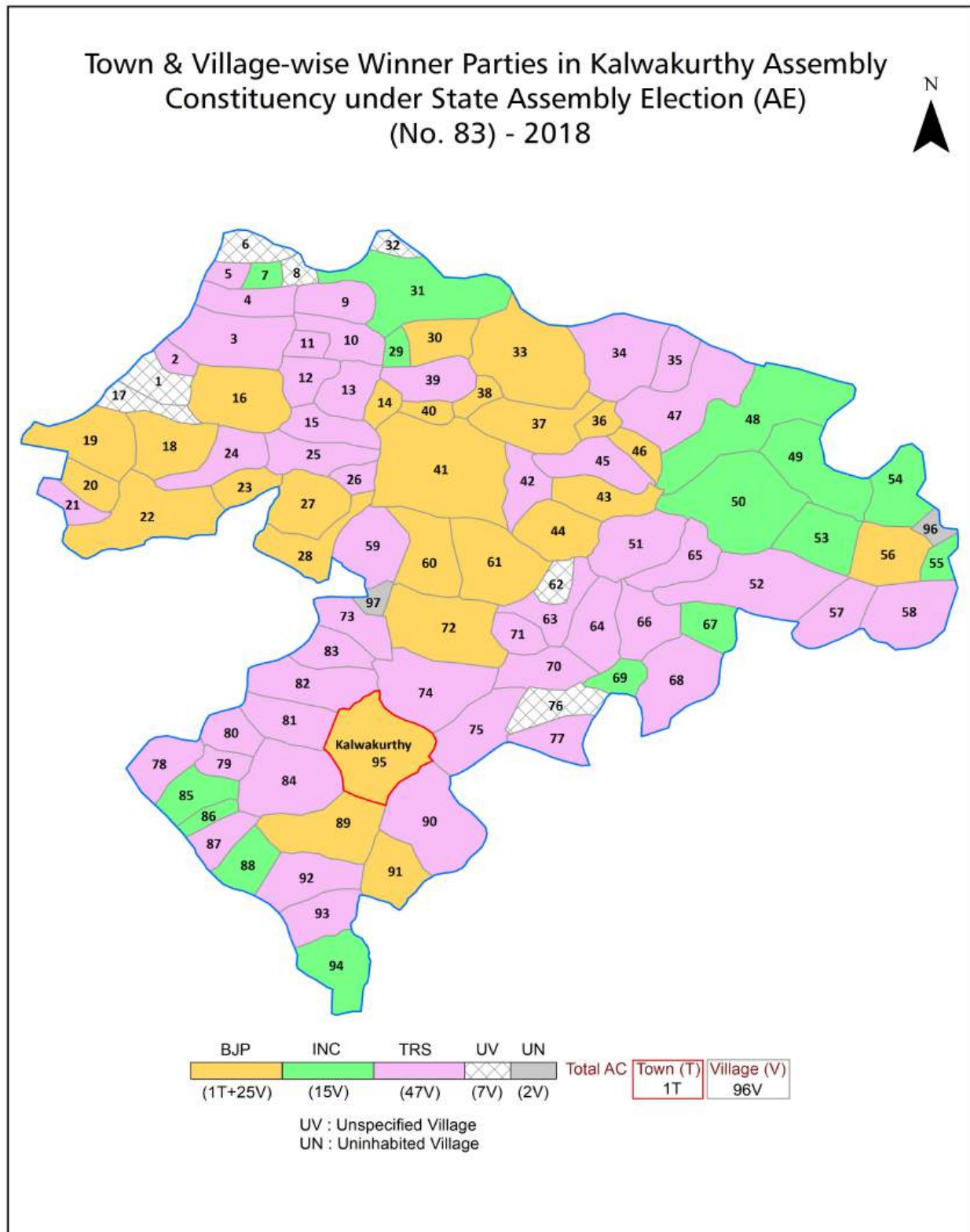
**© Datanet India Pvt. Ltd.**

All rights reserved. No part of this book may be reproduced, stored in a retrieval system or transmitted in any form or by any means, mechanical photocopying, photographing, scanning, recording or otherwise without the prior written permission of the publisher. Please refer to Disclaimer at page no. 221 for the use of this publication.

Printed in India

No.	Particulars	Page No.
	<b>Introduction</b>	
1	Assembly Constituency - (Vidhan Sabha) at a Glance   Features of Assembly as per Delimitation Commission of India (2008)	1-2
	<b>Location and Political Maps</b>	
2	Location Map   Boundaries of Assembly Constituency - (Vidhan Sabha) in District   Boundaries of Assembly Constituency under Parliamentary Constituency - (Lok Sabha)   Town & Village-wise Winner Parties- 2024-PE, 2023-AE, 2019-PE, 2018-AE, 2014-PE, 2014-AE, 2009-PE and 2009-AE	3-11
	<b>Administrative Setup (2011)</b>	
3	District   Sub-district   Towns   Villages   Inhabited Villages   Uninhabited Villages   Village Panchayat   Intermediate Panchayat	12-18
	<b>Demographics (2011)</b>	
4	Population   Households   Rural/Urban Population   Towns and Villages by Population Size   Sex Ratio (Total & 0-6 Years)   Religious Population   Social Population   Literacy Rate	19-20
	<b>Electoral Features</b>	
5	Important Dates of Last Elections Held   Electors by Gender   Service Electors   Voters   Voters Turnout   Polling Stations & Average Number of Electors per Polling Station   Electors by Age Group   Present Elected Representatives	21-26
	<b>Historical Summary Election Results</b>	
6	Vote Share of Major Parties   Winning Margin (Number & Percentage)   Polarity of Parties   Summary Result of Assembly Segment of Parliamentary Election 2024, 2019, 2014, 2009, 2004 and 1999   Summary Result of Assembly Elections 2023, 2018, 2014, 2009, 2004, 1999, 1994, 1989, 1985, 1983, 1978, 1972, 1967, 1962 and 1957	27-49
	<b>Polling Station Level Election Results</b>	
7	Name and Number of Polling Station 2024-PE, 2023-AE, 2019-PE, 2018-AE, 2014-PE, 2014-AE, 2009-PE and 2009-AE   Polling Station-wise Electors, Voters & Voters Turnout 2024-PE, 2023-AE, 2019-PE, 2018-AE, 2014-PE, 2014-AE, 2009-PE and 2009-AE   Polling Station wise Elections Results 2024-PE, 2023-AE, 2019-PE, 2018-AE, 2014-PE, 2014-AE, 2009-PE and 2009-AE	50-201
	<b>Share of Assembly Constituency</b>	
8	Share of Assembly Constituency - (Vidhan Sabha) in State, District and Parliamentary Constituency - (Lok Sabha)	202
	<b>Socio-Economic Amenities (2011)</b>	
9	Access to Administrative Units   Agricultural, Manufacturing and Industrial Commodities   Demographic Indicators   Education   Health & Manpower   Drinking Water Supply   Sanitation   Entertainment and Recreations Infrastructure   Power   Food Allocation Distribution and Marketing of Agriculture Commodities Infrastructure   Transport and Road Infrastructure   Communication   Banking and Financial Services   Land Use   Irrigation Source	204-218
10	<b>Abbreviation &amp; Sources</b>	219-220
11	<b>Disclaimer</b>	221

## Location & Political Map





## Administrative Setup

### List of Village Panchayat & Intermediate Panchayat (Block) Name - 2011

Village Name	Village Panchayat Name	Intermediate Panchayat Name
Ajilapur	Ajilapur	Veldanda
Akuthotapalle	Seetharamnagar Thanda	Amangal
Amangal	Mangalapalle, Meddigadda Thanda	Amangal
Andugul	Andugul	Madgul
Anneboinpalle	Anneboinpalle	Madgul
Antharam	Antharam	Talakondapalle
Appareddipalle	Appareddipalle	Madgul
Arkapalle	Arkapalle	Madgul
Aurpalle	Aurpalle	Madgul
Badnapur	Talakondapalle	Talakondapalle
Bekkara	Thotapalle	Kalwakurthy
Bhairpur	Bhairpur	Veldanda
Bollampalle	Bollampalle	Veldanda
Brahmanapalle	Brahmanapalle	Madgul
Chandradana	Chandradana	Talakondapalle
Chedurvalli	Chedurvalli	Veldanda
Cheepunuthala	Cheepunuthala	Talakondapalle
Chellampalle	Chellampalle	Talakondapalle
Chennampalle	Singampalle	Amangal
Chennaram	Chukkapur	Talakondapalle
Cherikonda Pattikalwakurthy	Cherikonda	Amangal
Cherikondapattipadkal	Cherikonda	Amangal
Cherkur	Cherkur	Veldanda
Chukkapur	Chukkapur	Talakondapalle
Dodlapahad	Dodlapahad	Madgul
Ekrajguda	Kadthal	Amangal
Garvipalle	Khanapur	Talakondapalle
Gattu Ippalapalle	Gattu Ippalapalle	Talakondapalle
Girikothapalle	Girikothapalle	Madgul

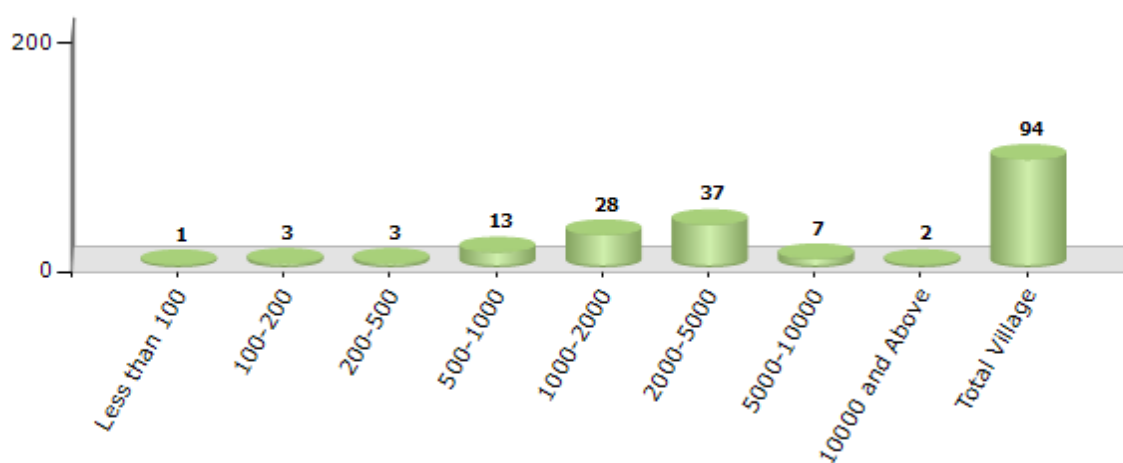
Contd....

## Demographics

### Number of Villages by Population Size - 2011

Less than 100	100-200	200-500	500-1000	1000-2000	2000-5000	5000-10000	10000 and Above	Total Village
1	3	3	13	28	37	7	2	94

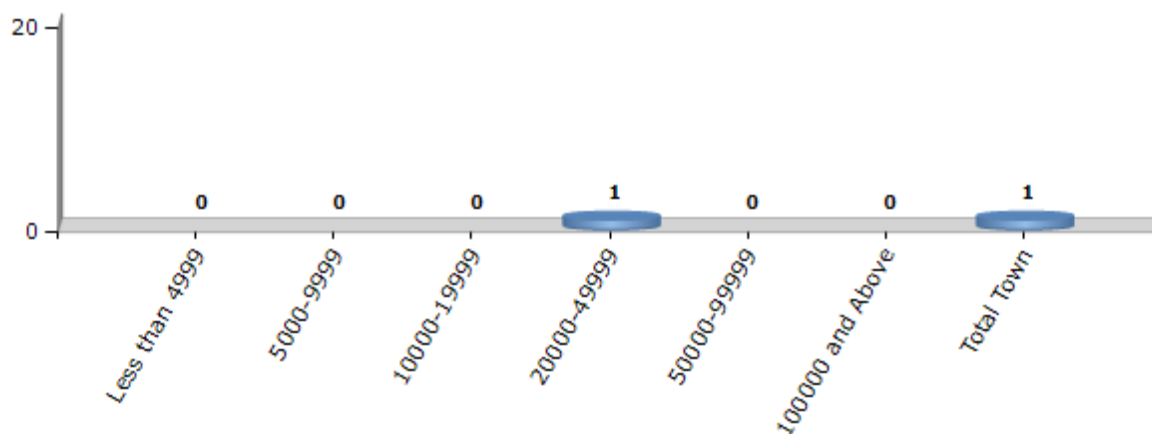
Number of Villages by Population Size - 2011



### Number of Towns by Population Size - 2011

Less than 4999	5000-9999	10000-19999	20000-49999	50000-99999	100000 and Above	Total Town
0	0	0	1	0	0	1

Number of Towns by Population Size - 2011



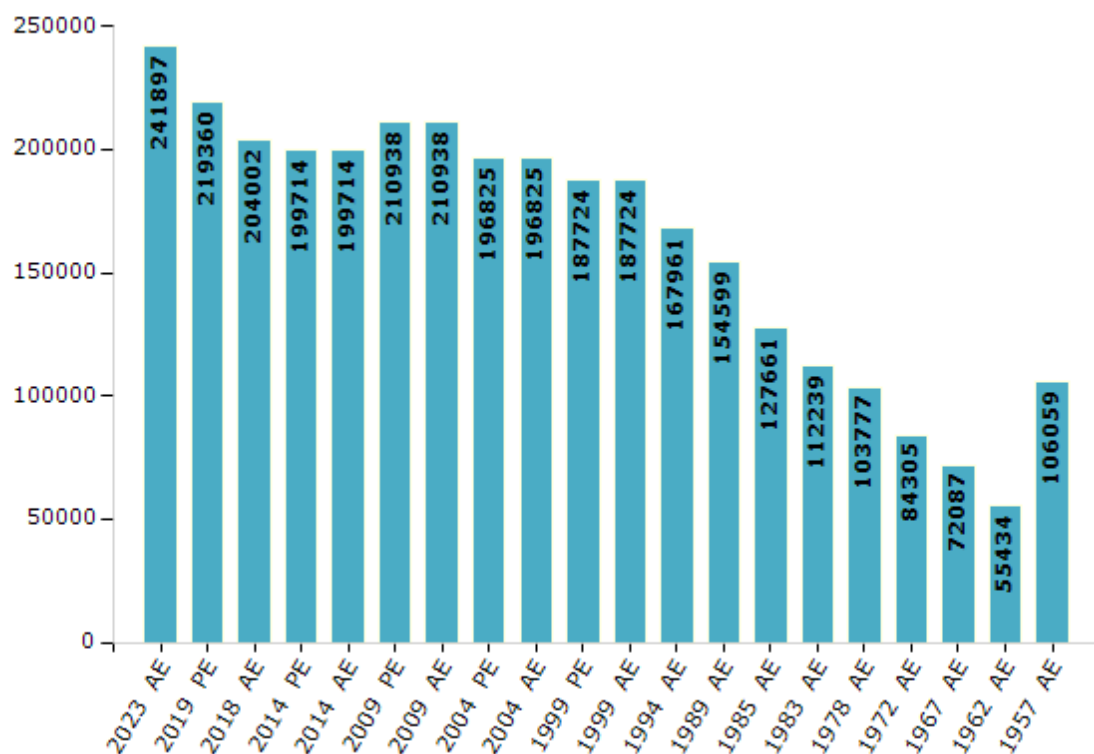
## Electoral Features

### Electors by Male & Female

Year	Male	Female	Others	Total
2023 AE	122828	119062	7	241897
2019 PE	112181	107172	7	219360
2018 AE	104940	99039	23	204002
2014 PE	102349	97350	15	199714
2014 AE	102349	97350	15	199714
2009 PE	105430	105508	-	210938
2009 AE	105430	105508	-	210938
2004 PE	99127	97698	-	196825
2004 AE	99127	97698	-	196825
1999 PE	94990	92734	-	187724
1999 AE	94990	92734	-	187724

Year	Male	Female	Others	Total
1994 AE	84620	83341	-	167961
1989 AE	77704	76895	-	154599
1985 AE	63873	63788	-	127661
1983 AE	55651	56588	-	112239
1978 AE	51496	52281	-	103777
1972 AE	42524	41781	-	84305
1967 AE	-	-	-	72087
1962 AE	-	-	-	55434
1957 AE	-	-	-	106059
1955 AE	-	-	-	-

Number of Electors



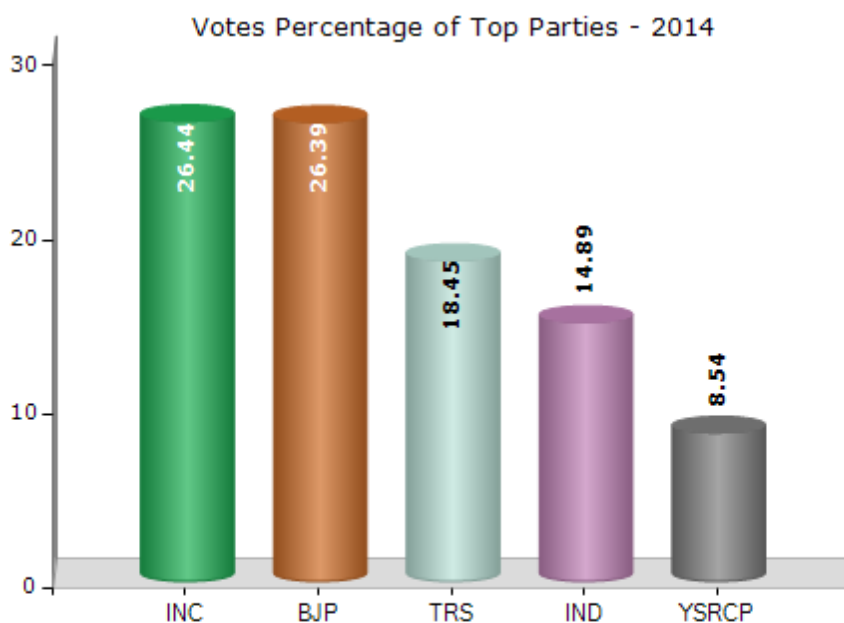
**Note :** AE : Assembly Election, PE : Assembly Segment of Parliamentary Election



## Historical Summary Election Results

### Summary Result of Assembly Election - 2014

Candidate Name	Party	Votes	Votes %
Challa Vamshichand Reddy	INC	42782	26.44
Achary Talloju	BJP	42704	26.39
Gurka Jaipal Yadav	TRS	29844	18.45
Kashireddy Narayana Reddy	IND	24095	14.89
Yadma Kista Reddy	YSRCP	13818	8.54
Balaji Singh.T	IND	3236	2
Kaanugula Jangaiah	BSP	1911	1.18
V.Hussain	RLD	921	0.57
D. Krishna Reddy	IND	693	0.43
Yatham Srinivas	IND	655	0.4
	NOTA	1140	0.7



## Polling Station Level Election Results

### Number and Name of Polling Stations (PS) (2018 AE)

Number of Polling Stations	Name of Polling Stations	Number of Polling Stations	Name of Polling Stations
1	Zilla Parishad High School 8Th Class,Raviched	22	Mandala Parishad Upper Primary School,Cheepununtala
2	Zphs Ravichedu 10Th Class,Ravichedu	23	Primary School,Chennaram
3	Zilla Parishad High School 9Th Class,Ravi Ched	24	Mandala Parishad Prathamika Patashala,Yadavally
4	Mandal Parishad Prathamika Unnatha Patashala,Maktha Madaram	25	Z P High School 6Th Class,Chukkapur
5	Mpups Makthamadaram 7Th Class,Makthamadaram	26	Zphs 7Th Class Chukkapur,Chukkapur
6	Mandala Parishad Prathamika Patashala,Nyamatapur	27	Z P High School 9Th Class,Chukkapur
7	Mandala Parishad Prathamika Patashala,Vampuguda	28	M P Primari School 2Nd Class,Chandradana
8	Mandal Parishad Prathamika Unnata Patashala,Chellampally	29	M P Primari School 4Th Class,Chandradana
9	Mpups Chalampally 5Th Class,Chalampally	30	M P Upper Primari School,Julapally
10	M P Primari School (East ),Salarpur	31	M P Primari School,Antaram
11	Mandala Parishad Prathamika Patashala (West Wing),Salarpur	32	Mandal Parishad Primary School,Rampur
12	Mandala Parishad Prathamika Patashala 2Nd Class,Devuni Padkal	33	Mandal Parishad Primary School,Rampur,Rampur
13	M P Primari School 5Th Class,Devuni Padakal	34	Z P High School 9Th Class,Khanapur
14	Zilla Parishad High School 8Th Class,Padkal	35	Z P High School 8Th Class,Khanapur
15	Zilla Parishad Unnatha Patashala 6Th Class,Padkal	36	Mandal Parishad Upper Primary School,Jangareddy Pally
16	Mandala Parishad Pradhikaunnata Patashala,Lingarao Pally	37	M P Upper Primari School 5Th Class,Venkatrao Pet
17	Zilla Parishad Unnatha Patashala Dakshna Room,Talakondapally	38	M P Upper Primari School 4Th Class,Venkatrao Pet
18	Zilla Prarish High School New Ground Fioor (E R),Talakondapally	39	M P Upper Primari School,Medakpally,Medakpally
19	Mandal Parishad Primary School,Talakondapally,Talakondapally	40	Mandala Parishad Prathamika Patashala,Venkatapur
20	Mandal Parishad Primary School,Talakondapally,Talakondapally	41	Zilla Parishad Unnata Patashala 6Th Class,Veljala
21	Zilla Prarish High School New Ground Fioor (North),Talakondapally	42	Zilla Parishad Unnata Patashala 8Th Class,Veljala

Contd....

## Polling Station Level Election Results

### Polling Station-wise Votes Secured by Overall Top Five Parties in Kalwakurthy Assembly in Assembly Election (AE) under Nagarkurnool Parliamentary Constituency in Telangana (2018)

Number of Polling Station	Winner - Gurka Jaipal Yadav (TRS)	Runner-up - Achary Talloju (BJP)	3rd - Challa Vamshi Chand Reddy (INC)	4th - Gangaram Sai Baba (BSP)	5th - Katta Jangaiah (TGIP)	NOTA	Other	Total Votes Secured
36	273	360	239	4	3	2	46	927
37	175	406	139	8	4	8	48	788
38	407	257	188	11	8	10	28	909
39	246	324	168	7	9	6	16	776
40	475	373	59	6	3	3	7	926
41	280	326	85	3	2	5	33	734
42	352	210	150	2	4	3	14	735
43	257	390	174	10	1	2	9	843
44	316	418	146	6	15	17	26	944
45	208	266	92	6	5	8	12	597
46	243	285	151	31	3	6	25	744
47	256	355	116	13	2	9	23	774
48	197	205	130	5	5	1	6	549
49	361	269	168	9	2	2	13	824
50	319	212	228	17	5	0	7	788
51	491	186	272	13	6	6	17	991
52	323	172	318	9	3	7	21	853
53	321	112	179	19	6	3	6	646
54	275	116	133	2	2	4	11	543
55	198	80	167	27	9	8	7	496
56	367	141	254	10	7	10	44	833
57	349	210	271	10	9	10	34	893
58	191	147	202	8	9	1	8	566
59	184	199	171	8	2	2	2	568
60	242	119	195	3	1	1	5	566
61	179	150	248	6	3	2	9	597
62	142	61	169	4	3	0	8	387
63	397	292	113	10	7	2	10	831
64	224	201	226	9	5	7	11	683
65	351	328	205	13	14	11	18	940
66	297	395	181	14	8	7	25	927
67	331	136	225	12	15	10	19	748
68	253	287	199	7	7	4	10	767
69	206	197	278	35	7	13	28	764
70	271	266	185	11	5	2	10	750

Contd....

## Polling Station Level Election Results

**Winner, Runner-up and 3rd Party Position & Winning Margin According to Polling Stations in Kalwakurthy Assembly in Assembly Election (AE) under Nagarkurnool Parliamentary Constituency in Telangana (2018)**

Polling Station Number	Winner Party	Winner Votes (%)	Runner-up Party	Runner-up Votes (%)	Winning Margin Votes (%)	Third Party	Third Party Votes (%)	Other Votes (%)
71	BJP	293 (42.16)	TRS	255 (36.69)	38 (5.47)	INC	118 (16.98)	29 (4.17)
72	TRS	303 (42.08)	BJP	212 (29.44)	91 (12.64)	INC	159 (22.08)	46 (6.39)
73	TRS	280 (50)	BJP	148 (26.43)	132 (23.57)	INC	92 (16.43)	40 (7.14)
74	TRS	301 (54.14)	INC	112 (20.14)	189 (34)	BJP	96 (17.27)	47 (8.45)
75	INC	349 (49.09)	TRS	178 (25.04)	171 (24.05)	BJP	147 (20.68)	37 (5.2)
76	INC	348 (47.28)	TRS	259 (35.19)	89 (12.09)	BJP	81 (11.01)	48 (6.52)
77	TRS	216 (35.24)	BJP	204 (33.28)	12 (1.96)	INC	136 (22.19)	57 (9.3)
78	BJP	235 (38.84)	TRS	211 (34.88)	24 (3.96)	INC	131 (21.65)	28 (4.63)
79	TRS	294 (44.61)	BJP	188 (28.53)	106 (16.08)	INC	134 (20.33)	43 (6.53)
80	TRS	281 (40.09)	INC	222 (31.67)	59 (8.42)	BJP	126 (17.97)	72 (10.27)
81	TRS	282 (52.03)	INC	168 (31)	114 (21.03)	BJP	78 (14.39)	14 (2.58)
82	TRS	330 (36.46)	BJP	302 (33.37)	28 (3.09)	INC	221 (24.42)	52 (5.75)
83	INC	279 (36.42)	TRS	256 (33.42)	23 (3)	BJP	187 (24.41)	44 (5.74)
84	TRS	192 (37.57)	BJP	157 (30.72)	35 (6.85)	INC	154 (30.14)	8 (1.57)
85	TRS	258 (38.17)	INC	205 (30.33)	53 (7.84)	BJP	201 (29.73)	12 (1.78)
86	TRS	281 (45.99)	INC	171 (27.99)	110 (18)	BJP	139 (22.75)	20 (3.27)
87	BJP	167 (35.61)	TRS	159 (33.9)	8 (1.71)	INC	119 (25.37)	24 (5.12)
88	INC	213 (37.83)	TRS	211 (37.48)	2 (0.35)	BJP	122 (21.67)	17 (3.02)
89	BJP	125 (35.31)	TRS	120 (33.9)	5 (1.41)	INC	96 (27.12)	13 (3.67)
90	BJP	234 (45.09)	TRS	153 (29.48)	81 (15.61)	INC	124 (23.89)	8 (1.54)
91	BJP	179 (43.55)	INC	114 (27.74)	65 (15.81)	TRS	113 (27.49)	5 (1.22)
92	BJP	279 (54.39)	TRS	135 (26.32)	144 (28.07)	INC	90 (17.54)	9 (1.75)
93	TRS	327 (43.03)	INC	230 (30.26)	97 (12.77)	BJP	189 (24.87)	14 (1.84)
94	BJP	297 (44.8)	TRS	196 (29.56)	101 (15.24)	INC	146 (22.02)	24 (3.62)
95	BJP	206 (36.65)	INC	177 (31.49)	29 (5.16)	TRS	173 (30.78)	6 (1.07)
96	TRS	172 (35.76)	INC	169 (35.14)	3 (0.62)	BJP	131 (27.23)	9 (1.87)
97	BJP	199 (43.64)	TRS	159 (34.87)	40 (8.77)	INC	92 (20.18)	6 (1.32)
98	BJP	393 (42.9)	TRS	282 (30.79)	111 (12.11)	INC	216 (23.58)	25 (2.73)
99	TRS	227 (41.05)	BJP	216 (39.06)	11 (1.99)	INC	91 (16.46)	19 (3.44)
100	TRS	144 (39.02)	BJP	110 (29.81)	34 (9.21)	INC	99 (26.83)	16 (4.34)
101	BJP	227 (44.95)	TRS	178 (35.25)	49 (9.7)	INC	66 (13.07)	34 (6.73)
102	TRS	457 (47.31)	INC	386 (39.96)	71 (7.35)	BJP	48 (4.97)	75 (7.76)
103	BJP	212 (56.68)	TRS	87 (23.26)	125 (33.42)	INC	65 (17.38)	10 (2.67)
104	TRS	263 (37.95)	BJP	263 (37.95)	0 (0)	INC	147 (21.21)	20 (2.89)
105	BJP	180 (41.38)	INC	128 (29.43)	52 (11.95)	TRS	112 (25.75)	15 (3.45)

Contd....

## Socio-Economic Amenities - Rural

### Access to Education Facilities

Particulars	Number of Villages (% of Population)				
	Available	Not Available	If Not Available (Distance of Nearest Facility)		
			A	B	C
Govt. Primary School	93 (100)	1 (0)	1 (0)	0 (0)	0 (0)
Private Primary School	17 (37)	77 (63)	0 (0)	0 (0)	0 (0)
Govt. Middle School	66 (90)	28 (10)	17 (6)	11 (4)	0 (0)
Private Middle School	10 (31)	84 (69)	0 (0)	0 (0)	0 (0)
Govt. Secondary School	31 (58)	63 (42)	19 (12)	32 (20)	11 (8)
Private Secondary School	5 (20)	89 (80)	0 (0)	0 (0)	0 (0)
Govt. Senior Secondary School	5 (15)	89 (85)	5 (4)	36 (31)	33 (27)
Private Senior Secondary School	3 (17)	91 (83)	2 (0)	8 (10)	3 (5)
Govt. Arts and Science Degree College	0 (0)	94 (100)	0 (0)	9 (12)	28 (18)
Private Arts and Science Degree College	2 (14)	92 (86)	3 (1)	24 (20)	28 (34)
Govt. Engineering College	0 (0)	94 (100)	0 (0)	0 (0)	52 (64)
Private Engineering College	0 (0)	94 (100)	0 (0)	0 (0)	42 (36)
Govt. Medicine College	0 (0)	94 (100)	0 (0)	0 (0)	50 (61)
Private Medicine College	0 (0)	94 (100)	0 (0)	0 (0)	44 (39)
Govt. Management Institute	0 (0)	94 (100)	0 (0)	0 (0)	56 (67)
Private Management Institute	0 (0)	94 (100)	0 (0)	0 (0)	38 (33)
Govt. Polytechnic	0 (0)	94 (100)	0 (0)	0 (0)	94 (100)
Private Polytechnic	0 (0)	94 (100)	0 (0)	0 (0)	0 (0)
Govt. Vocational Training School/ITI	0 (0)	94 (100)	0 (0)	10 (13)	84 (87)
Private Vocational Training School/ITI	0 (0)	94 (100)	0 (0)	0 (0)	0 (0)
Govt. Non Formal Training Centre	0 (0)	94 (100)	0 (0)	0 (0)	90 (97)
Private Non Formal Training Centre	0 (0)	94 (100)	0 (0)	0 (0)	4 (3)
Govt. School For Disabled	0 (0)	94 (100)	0 (0)	0 (0)	94 (100)
Private School For Disabled	0 (0)	94 (100)	0 (0)	0 (0)	0 (0)
Government Others	0 (0)	94 (100)	0 (0)	0 (0)	0 (0)
Private Others	0 (0)	94 (100)	0 (0)	0 (0)	0 (0)

Note : Distance A : Less than 5 km; B : Between 5-10 km; C : 10+ km.; Source : Data Analysis is based on 2011 Census.

## DISCLAIMER

The Terms of Use and Disclaimer of Datanet India Private Limited (hereinafter referred to as "Datanet") for use of this analysis report of **Kalwakurthy Assembly Constituency (Kalwakurthy Vidhan Sabha)** :-

1. **Assembly Factbook™** is a Registered Trade Mark owned by Datanet.
2. All the maps are sketched and graphical representation only and have not been drawn to the scale and also not to represent the actual geographical area or boundary of the unit.
3. The data for the aforesaid analysis is based on authentic sources and has been culled from the various publications of Census, CSO and NSSO for district and block level data, various central and state government departments, Central & State Elections Commissions and the concerned Returning Officers' releases, Electoral Rolls, Election results and allied publications, internal assessment, surveys, estimates and analysis. Therefore, certain adjustment of data at micro level may have been done to arrive closer to the macro data.
4. Data have been provided on an "As Is" and "As AVAILABLE" basis
5. The colours shown in the maps or diagram and charts of a particular party, alliance or AC are indicative and do not represent them.
6. This publication which includes maps, sheets, graphs and data would be the property under copyright of Datanet only. The user may use these for its internal study, analysis and research purposes. It's public display, re-selling or any commercial uses by the user are not allowed.
7. Datanet has taken due care and caution in compilation and processing of data and allied information, but does not guarantee the accuracy, adequacy or completeness of any information/analysis and will be not responsible for any errors or omissions or for the results obtained from the use of such information/analysis.
8. All the contents for the publication have been culled from various authentic sources and Datanet reasonably believes such sources to be reliable, but does not make any representations, express or implied as to the accuracy or fitness of use of such information. The information or contents of the information/analysis do not constitute advice and should not be relied upon in making (or refraining from making) any decision. Any reliance placed upon the information provided by Datanet is the sole responsibility and strictly at the user's risk.
9. In no event will Datanet be liable for any damages (including, without limitation, damages for loss of business projects, or loss of profits) arising in contract, tort or otherwise from the use of or inability to use any of its contents, or from any action taken (or refrained from being taken) as a result of using the analysis or any of its contents. Datanet its directors, owners, editors, officials, employees, distributor and agents or any associate will not be liable for any errors in the information contained or any consequences arising from the use of the contents of the provided information/analysis.
10. If any provision of these terms and conditions is held invalid or illegal or unenforceable for any reason by any court of competent jurisdiction, such provision shall be severed and the remainder of provisions of the terms and conditions shall continue in full force and effect as if the Term of Use had been executed with the invalid, illegal or unenforceable provision eliminated.
11. If there are any discrepancies in the information provided, please bring it to attention of Datanet for suitable rectification measures.



**Buy Online This Complete Book At**  
**Indiastat Publication Book Store**

[www.indiastatpublications.com](http://www.indiastatpublications.com)

or go directly at

[http://www.indiastatpublications.com/  
Assembly\\_factbook/Telangana/Nagarkurnool/ Kalwakurthy](http://www.indiastatpublications.com/Assembly_factbook/Telangana/Nagarkurnool/Kalwakurthy)



**i** indiastat**elections**

ISBN : 978-93-6219-951-5



9 789362 199515