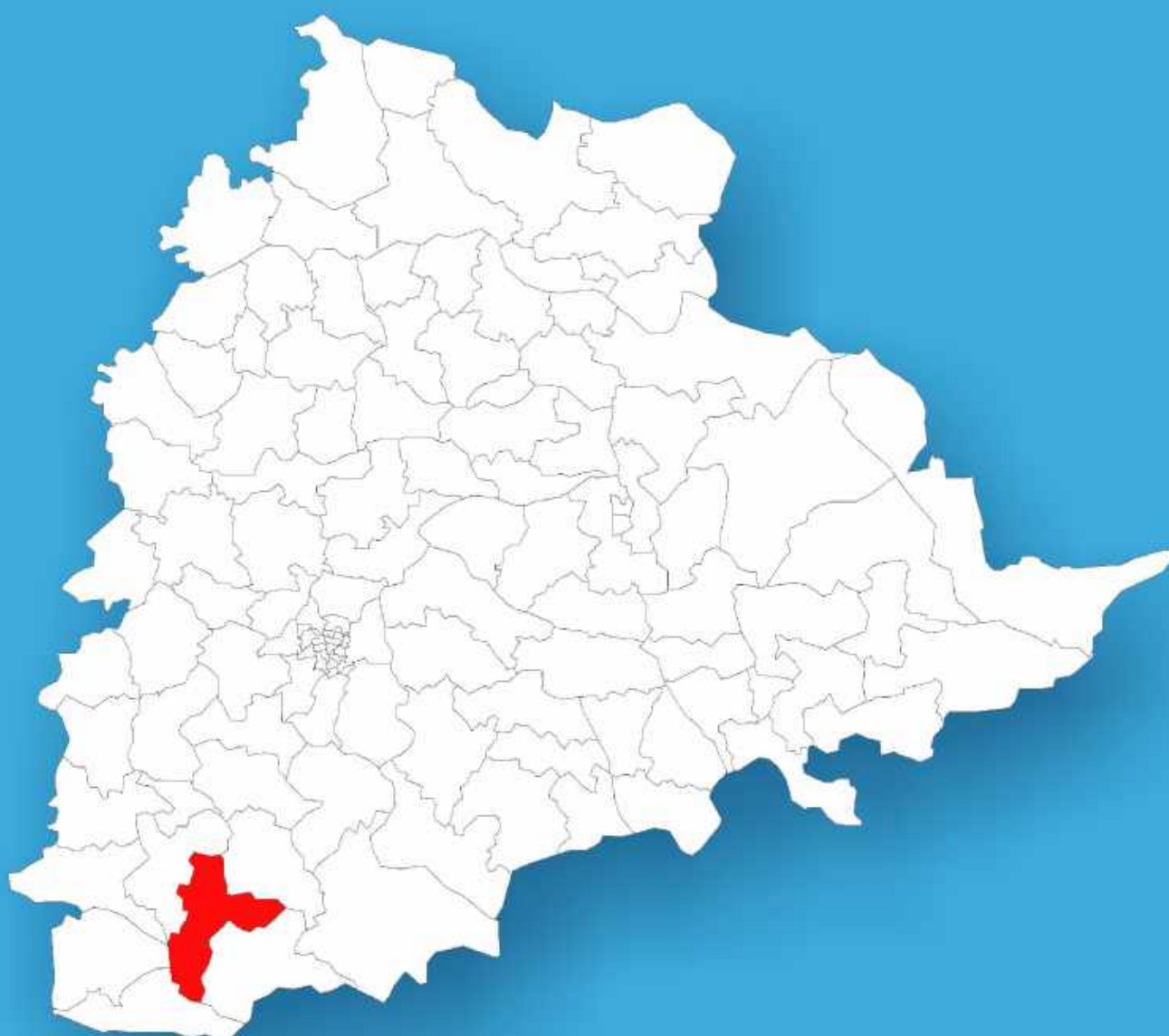




Telangana

Assembly Factbook™

Wanaparthi Assembly Constituency



Key Electoral Data of Wanaparthi
Assembly Constituency (Vidhan Sabha)

Telangana

Assembly Factbook™

Wanaparthi Assembly Constituency



Wanaparthi Vidhan Sabha

Editor & Director

Dr. R.K. Thukral

Research Editor

Dr. Shafeeq Rahman

**Compiled, Researched and Published by
Datanet India Pvt. Ltd.**

D-100, 1st Floor,

Okhla Industrial Area, Phase-I,

New Delhi- 110020.

Ph.: 91-11- 43580781-84

Email : support@indiastatpublications.com

Website : www.indiastatelections.com

Online Book Store :

www.indiastatpublications.com

Report No. : AFB/TS-078-0125

ISBN : 978-93-6219-209-7

First Edition : January, 2018

Eighth Updated Edition : January, 2025

Price : Rs.11500/-

US\$ 310

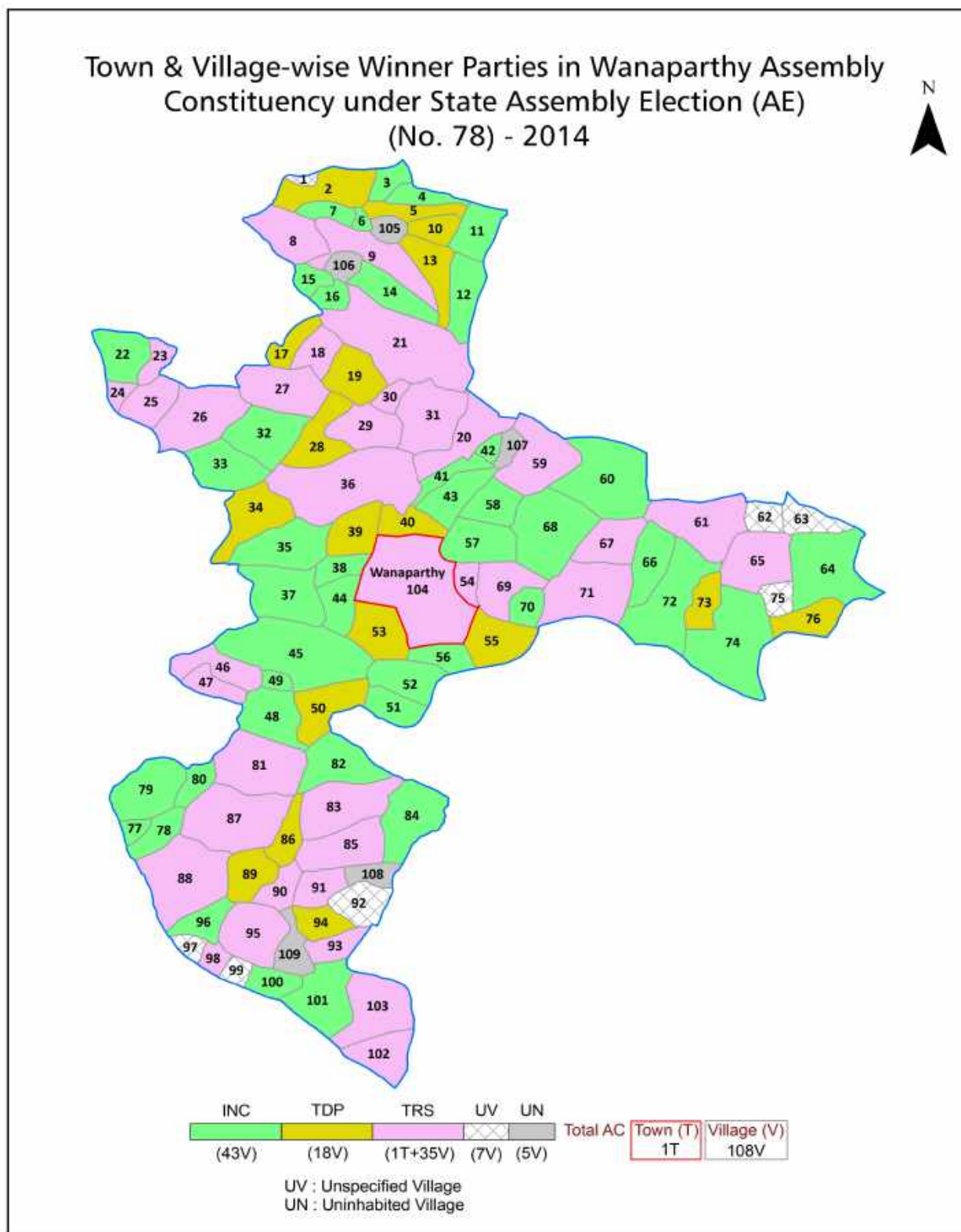
© Datanet India Pvt. Ltd.

All rights reserved. No part of this book may be reproduced, stored in a retrieval system or transmitted in any form or by any means, mechanical photocopying, photographing, scanning, recording or otherwise without the prior written permission of the publisher. Please refer to Disclaimer at page no. 236 for the use of this publication.

Printed in India

No.	Particulars	Page No.
	Introduction	
1	Assembly Constituency - (Vidhan Sabha) at a Glance Features of Assembly as per Delimitation Commission of India (2008)	1-2
	Location and Political Maps	
2	Location Map Boundaries of Assembly Constituency - (Vidhan Sabha) in District Boundaries of Assembly Constituency under Parliamentary Constituency - (Lok Sabha) Town & Village-wise Winner Parties- 2024-PE, 2023-AE, 2019-PE, 2018-AE, 2014-PE, 2014-AE, 2009-PE and 2009-AE	3-11
	Administrative Setup (2011)	
3	District Sub-district Towns Villages Inhabited Villages Uninhabited Villages Village Panchayat Intermediate Panchayat	12-18
	Demographics (2011)	
4	Population Households Rural/Urban Population Towns and Villages by Population Size Sex Ratio (Total & 0-6 Years) Religious Population Social Population Literacy Rate	19-20
	Electoral Features	
5	Important Dates of Last Elections Held Electors by Gender Service Electors Voters Voters Turnout Polling Stations & Average Number of Electors per Polling Station Electors by Age Group Present Elected Representatives	21-26
	Historical Summary Election Results	
6	Vote Share of Major Parties Winning Margin (Number & Percentage) Polarity of Parties Summary Result of Assembly Segment of Parliamentary Election 2024, 2019, 2014, 2009, 2004 and 1999 Summary Result of Assembly Elections 2023, 2018, 2014, 2009, 2004, 1999, 1994, 1989, 1985, 1983, 1978, 1972, 1967, 1962 and 1957	27-49
	Polling Station Level Election Results	
7	Name and Number of Polling Station 2024-PE, 2023-AE, 2019-PE, 2018-AE, 2014-PE, 2014-AE, 2009-PE and 2009-AE Polling Station-wise Electors, Voters & Voters Turnout 2024-PE, 2023-AE, 2019-PE, 2018-AE, 2014-PE, 2014-AE, 2009-PE and 2009-AE Polling Station wise Elections Results 2024-PE, 2023-AE, 2019-PE, 2018-AE, 2014-PE, 2014-AE, 2009-PE and 2009-AE	50-216
	Share of Assembly Constituency	
8	Share of Assembly Constituency - (Vidhan Sabha) in State, District and Parliamentary Constituency - (Lok Sabha)	217
	Socio-Economic Amenities (2011)	
9	Access to Administrative Units Agricultural, Manufacturing and Industrial Commodities Demographic Indicators Education Health & Manpower Drinking Water Supply Sanitation Entertainment and Recreations Infrastructure Power Food Allocation Distribution and Marketing of Agriculture Commodities Infrastructure Transport and Road Infrastructure Communication Banking and Financial Services Land Use Irrigation Source	219-233
10	Abbreviation & Sources	234-235
11	Disclaimer	236

Location & Political Map



Administrative Setup

List of Village Panchayat & Intermediate Panchayat (Block) Name - 2011

Village Name	Village Panchayat Name	Intermediate Panchayat Name
Achutapur	Achutapur	Wanaparthi
Agaram	Agaram	Ghanpur
Almaipalle	Almaipalle	Ghanpur
Alwal	Alwal	Peddamandadi
Anjangiri	Khasimnagar	Wanaparthi
Ankoor	Ankoor	Wanaparthi
Anthaipalle	Anthaipalle	Ghanpur
Appaipalle	Appaipalle	Wanaparthi
Appareddipalle	Appareddipalle	Ghanpur
Ayyavaripalle	Ayyavaripalle	Pebbair
Baleedupalle	Baleedupalle	Peddamandadi
Balijapalle	Jangamaipalle	Ghanpur
Bandaraipakula	Bandaraipakula	Gopalpeta
Buddharam	Buddharam	Gopalpeta
Bunyadpur	Bunyadpur	Pebbair
Burdipadu	Burdipadu	Pebbair
Chakalpalle	Chakalpalle	Gopalpeta
Chandapur	Chandapur	Wanaparthi
Cheerkapalle	Cheerkapalle	Gopalpeta
Chelimilla	Chelimilla	Pebbair
Chennaram	Chennaram	Gopalpeta
Chennur	Chennur	Gopalpeta
Chimanguntapalle	Chimanguntapalle	Wanaparthi
Chinnamandadi	Chinnamandadi	Peddamandadi
Chinnamungalachedu	Chinnamungalachedu	Peddamandadi
Chityala	Chityala	Wanaparthi
Dattaipalle	Dattaipalle	Wanaparthi
Erladinne	Burdipadu	Pebbair
Gatlakhanapur	Gatlakhanapur	Peddamandadi

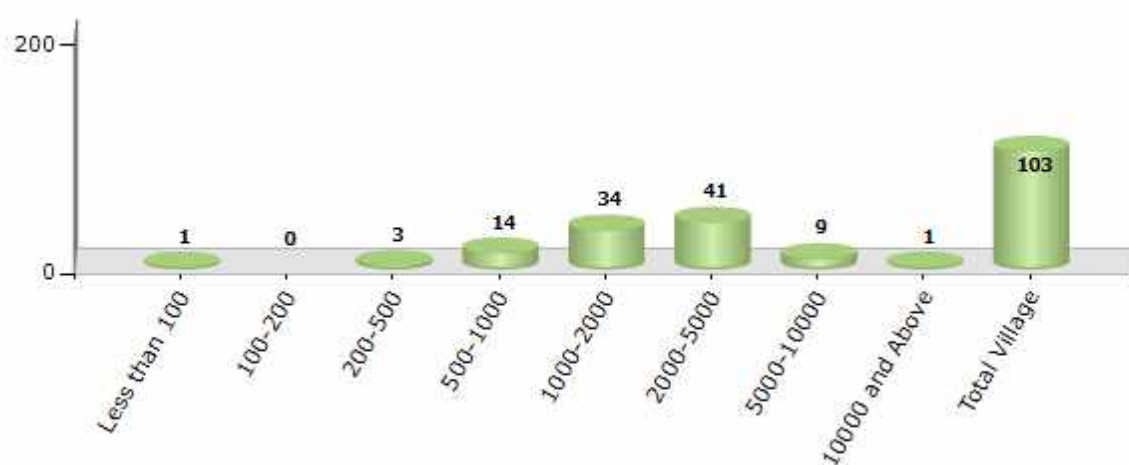
Contd....

Demographics

Number of Villages by Population Size - 2011

Less than 100	100-200	200-500	500-1000	1000-2000	2000-5000	5000-10000	10000 and Above	Total Village
1	0	3	14	34	41	9	1	103

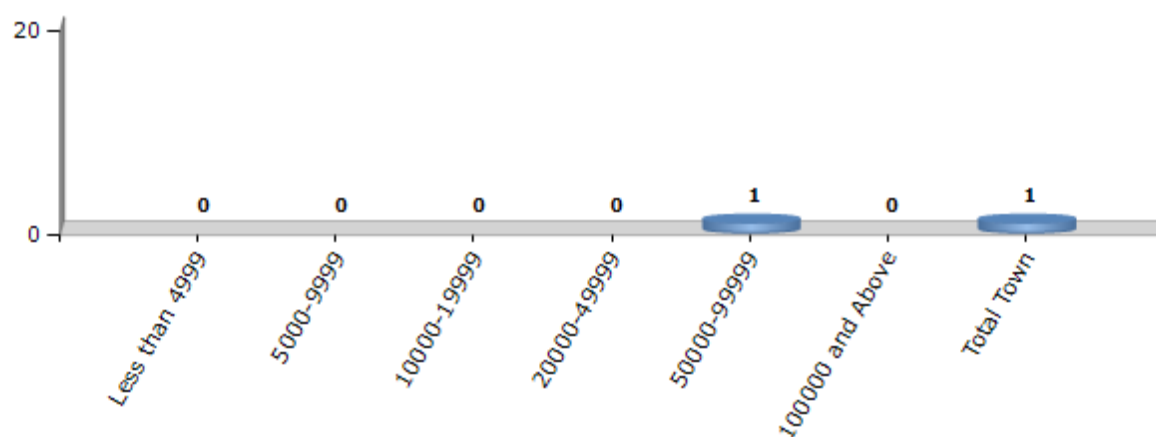
Number of Villages by Population Size - 2011



Number of Towns by Population Size - 2011

Less than 4999	5000-9999	10000-19999	20000-49999	50000-99999	100000 and Above	Total Town
0	0	0	0	1	0	1

Number of Towns by Population Size - 2011



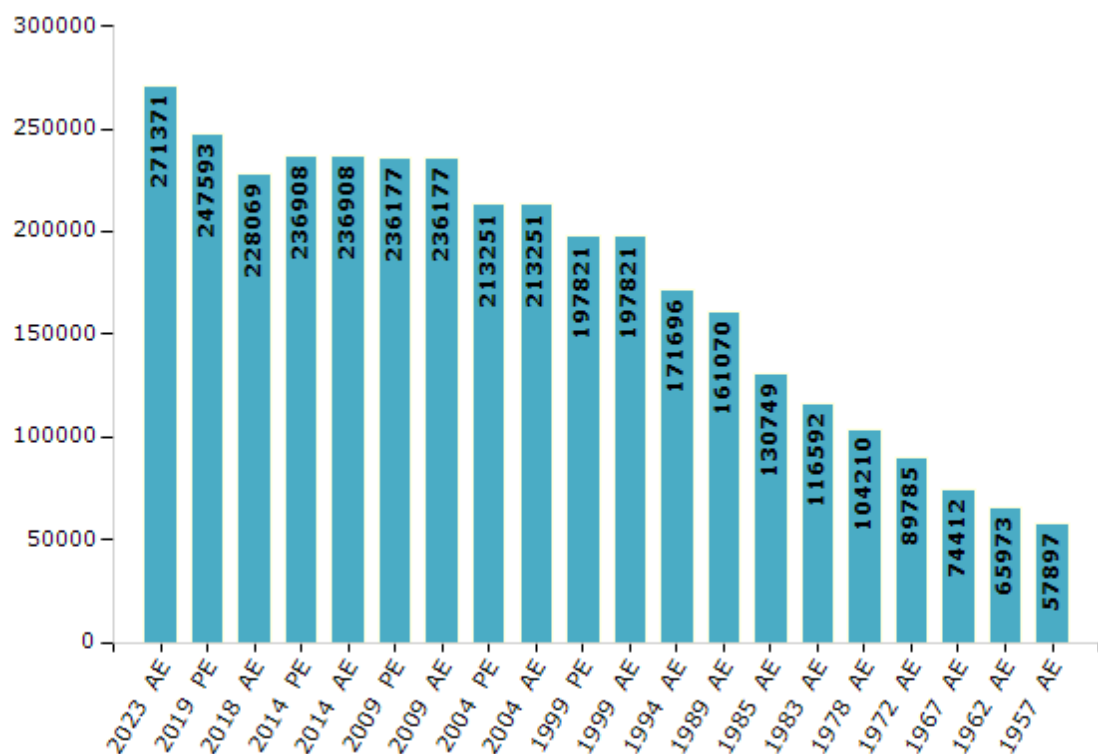
Electoral Features

Electors by Male & Female

Year	Male	Female	Others	Total
2023 AE	135872	135493	6	271371
2019 PE	124580	122998	15	247593
2018 AE	115038	113005	26	228069
2014 PE	119531	117358	19	236908
2014 AE	119531	117358	19	236908
2009 PE	117306	118871	-	236177
2009 AE	117306	118871	-	236177
2004 PE	106505	106746	-	213251
2004 AE	106505	106746	-	213251
1999 PE	99073	98748	-	197821
1999 AE	99073	98748	-	197821

Year	Male	Female	Others	Total
1994 AE	86312	85384	-	171696
1989 AE	80606	80464	-	161070
1985 AE	65371	65378	-	130749
1983 AE	58569	58023	-	116592
1978 AE	52005	52205	-	104210
1972 AE	44401	45384	-	89785
1967 AE	-	-	-	74412
1962 AE	-	-	-	65973
1957 AE	-	-	-	57897
1955 AE	-	-	-	-

Number of Electors

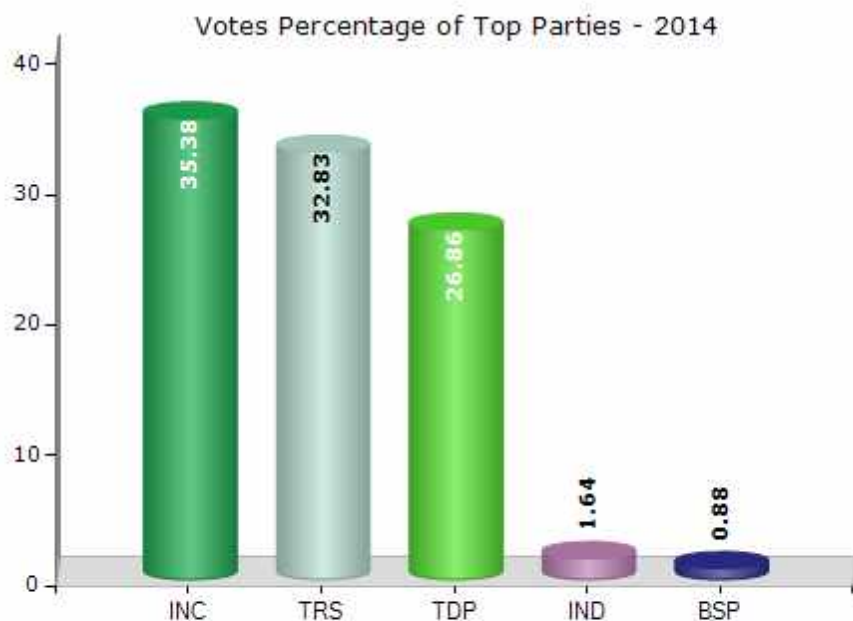


Note : AE : Assembly Election, PE : Assembly Segment of Parliamentary Election

Historical Summary Election Results

Summary Result of Assembly Election - 2014

Candidate Name	Party	Votes	Votes %
Dr.G.Chinna Reddy	INC	59543	35.38
Singireddy Niranjan Reddy	TRS	55252	32.83
Chandra Sekhar Reddy Ravula	TDP	45200	26.86
Kotham Prashant	IND	2759	1.64
Vanguri Madduleddy	BSP	1489	0.88
M.R.Muralidhar	PPOI	950	0.56
R.Ravi Prakash	YSRCP	631	0.37
Masulu	IND	419	0.25
Dr.A.Bhupesh Kumar	IND	374	0.22
Manigilla Purushotham	IND	308	0.18
Itiykala Maheshwar Reddy	IND	261	0.16
Gandham Suman	IND	245	0.15
	NOTA	860	0.51



Polling Station Level Election Results

Number and Name of Polling Stations (PS) (2018 AE)

Number of Polling Stations	Name of Polling Stations	Number of Polling Stations	Name of Polling Stations
1	Mandal Parishath Prathamika Patashala,Jangamaya Palli	22	Mpps Thirmalayapally,Third Class Room,Thirmalayapally
2	Mandal Parishath Prathamika Patashala,Jangamaya Palli	23	Mandal Parishad Prathamikonnatha Patashala,Kamalddin Pur
3	Zilla Parishad High School,Balijapally	24	Mandal Parishad Upper Primary School,Kamaloddin Pur
4	Zilla Parishath High School (South),Balija Pally	25	Mandal Parishad Prathamikonnatha Patashala,Agaram
5	Mandala Parishath Prathamika Patashala,Rukkanna Pally	26	M P U P S,Mohd Hussin Palli
6	Mandal Parishad Prathamika Patashala,Donti Kunta Thanda	27	Zilla Parishad High School Boys (West),Ghanpur
7	Mandal Parishad Prathamika Patashala,Shapur	28	Zilla Parishad High School Boys Ghanpur,Sixth Class Room,Ghanpur
8	Grampanchayath,Shapur	29	Zilla Prashad High School Girls South Wing,Ghanpur
9	Zilla Parishad High School,Mamidimada	30	Zilla Prashad High School (Boys) East Wing,Ghanpur
10	Zilla Parishad High School West Wing,Mamidi Mada	31	Govt Juinor College East Wing,Ghanapur
11	Mpps Mamidimada,Mamidimada	32	Govt Junior College West Wing,Ghanapur
12	Mpps Mamidimada,Mamidimada	33	Zilla Parishad High School (Girls) North Wing,Ghanapur
13	Mandal Parishad Prathamika Patashala,Parwathapur	34	Mandal Prasha Uppar Primary School,Malkapur
14	Mandal Parishad Prathamikonnatha Patashala,Salkalapur	35	Zilla Preshad High School East Wing,Manaji Peta
15	Mandal Parishad Prathamikonnatha Patashala,Salkalapur	36	Zilla Parishad High School ,Manajipeta,Ninth Class Room,Manajipeta
16	Zilla Parishat High School,Appareddy Pally,Appareddypally	37	Zilla Prashad High School West Wing,Manajipet
17	Zilla Parishat High School, Appareddy Pally,10Th Class Room,Appareddypally	38	Mandal Parishad Primary School,Suraya Palli
18	Mandal Parishad Upper Primary School,Allamaiah Palli	39	Mandal Parishad Uppear Primary School Norath Wing,Upparpally
19	Mandal Parishad Prathamikonnatha Patashala,Malkimiyan Pally	40	Mandal Parishad Uppear Primary School,Upparpalli
20	Mandal Parishad Upper Primary School,Venkatam Pally	41	Mandal Parishad Primary School (North Wing),Solipur
21	Mandala Parishad Prathamikonnatha Patashala,Tirumalaiah Palli	42	Mandal Parishad Primary School ,Solipur 4Th Class Room,Solipur

Contd....

Polling Station Level Election Results

Polling Station-wise Votes Secured by Overall Top Five Parties in Wanaparthy Assembly in Assembly Election (AE) under Nagarkurnool Parliamentary Constituency in Telangana (2018)

Number of Polling Station	Winner - Singireddy Niranjan Reddy (TRS)	Runner-up - Chinna Reddy Gillela (INC)	3rd - Kotha Amarendar Reddy (BJP)	4th - Bujala Venkateshwar Reddy (IND)	5th - Aavula Bahujana Satyam Sagarudu (BSP(K))	NOTA	Other	Total Votes Secured
36	360	79	8	3	7	6	12	475
37	672	178	11	22	13	24	42	962
38	369	138	6	10	5	6	7	541
39	498	219	8	9	3	5	8	750
40	330	77	2	11	2	7	19	448
41	334	160	5	13	3	18	16	549
42	334	181	10	2	6	3	9	545
43	577	301	14	12	4	18	34	960
44	620	171	5	9	8	4	20	837
45	333	86	23	3	3	4	11	463
46	335	185	2	1	2	2	4	531
47	179	112	0	2	5	4	7	309
48	624	202	5	9	4	3	9	856
49	542	175	6	32	1	14	20	790
50	387	126	16	9	1	1	9	549
51	240	161	6	11	5	7	15	445
52	496	158	23	4	1	5	4	691
53	593	232	30	10	5	2	19	891
54	319	293	8	5	6	3	7	641
55	318	149	4	2	3	2	2	480
56	443	210	10	12	3	11	11	700
57	604	228	6	15	4	14	32	903
58	349	257	7	3	5	6	18	645
59	323	288	7	7	7	4	13	649
60	490	301	5	12	3	2	6	819
61	307	84	1	2	0	3	5	402
62	490	399	8	8	9	7	14	935
63	759	135	1	18	11	19	19	962
64	753	193	31	19	10	15	31	1052
65	307	165	17	9	1	7	18	524
66	274	187	15	4	3	5	16	504
67	417	200	8	7	5	3	10	650
68	309	135	7	6	11	5	9	482
69	445	238	9	13	4	10	15	734
70	357	233	8	2	11	7	10	628

Contd....

Polling Station Level Election Results

Winner, Runner-up and 3rd Party Position & Winning Margin According to Polling Stations in Wanaparthy Assembly in Assembly Election (AE) under Nagarkurnool Parliamentary Constituency in Telangana (2018)

Polling Station Number	Winner Party	Winner Votes (%)	Runner-up Party	Runner-up Votes (%)	Winning Margin Votes (%)	Third Party	Third Party Votes (%)	Other Votes (%)
71	TRS	518 (67.27)	INC	194 (25.19)	324 (42.08)	BJP	32 (4.16)	26 (3.38)
72	TRS	538 (64.05)	INC	237 (28.21)	301 (35.84)	IND (BVR)	19 (2.26)	46 (5.48)
73	TRS	560 (61.07)	INC	297 (32.39)	263 (28.68)	BJP	16 (1.74)	44 (4.8)
74	TRS	574 (59.3)	INC	334 (34.5)	240 (24.8)	BSP(K)	15 (1.55)	45 (4.65)
75	TRS	355 (59.36)	INC	163 (27.26)	192 (32.1)	BSP(K)	38 (6.35)	42 (7.02)
76	TRS	411 (55.39)	INC	279 (37.6)	132 (17.79)	BJP	14 (1.89)	38 (5.12)
77	TRS	281 (62.58)	INC	148 (32.96)	133 (29.62)	BJP	6 (1.34)	14 (3.12)
78	TRS	366 (65.36)	INC	170 (30.36)	196 (35)	BJP	8 (1.43)	16 (2.86)
79	TRS	255 (60.57)	INC	155 (36.82)	100 (23.75)	BJP	4 (0.95)	7 (1.66)
80	TRS	320 (66.39)	INC	145 (30.08)	175 (36.31)	IND (BVR)	7 (1.45)	10 (2.07)
81	TRS	328 (67.91)	INC	128 (26.5)	200 (41.41)	IND (SRK)	4 (0.83)	23 (4.76)
82	TRS	593 (61.96)	INC	304 (31.77)	289 (30.19)	BLFP	14 (1.46)	46 (4.81)
83	TRS	173 (55.1)	INC	120 (38.22)	53 (16.88)	IND (BVR)	7 (2.23)	14 (4.46)
84	TRS	615 (63.86)	INC	278 (28.87)	337 (34.99)	BJP	15 (1.56)	55 (5.71)
85	TRS	407 (65.43)	INC	165 (26.53)	242 (38.9)	BSP(K)	9 (1.45)	41 (6.59)
86	TRS	399 (72.94)	INC	121 (22.12)	278 (50.82)	BJP	13 (2.38)	14 (2.56)
87	TRS	468 (67.05)	INC	191 (27.36)	277 (39.69)	IND (BVR)	12 (1.72)	27 (3.87)
88	TRS	240 (60.61)	INC	134 (33.84)	106 (26.77)	IND (BVR)	7 (1.77)	15 (3.79)
89	TRS	254 (59.48)	INC	119 (27.87)	135 (31.61)	BJP	39 (9.13)	15 (3.51)
90	TRS	384 (62.44)	INC	182 (29.59)	202 (32.85)	BJP	24 (3.9)	25 (4.07)
91	TRS	539 (72.64)	INC	148 (19.95)	391 (52.69)	BJP	29 (3.91)	26 (3.5)
92	TRS	558 (67.47)	INC	201 (24.3)	357 (43.17)	BJP	29 (3.51)	39 (4.72)
93	TRS	461 (65.3)	INC	220 (31.16)	241 (34.14)	BJP	13 (1.84)	12 (1.7)
94	TRS	365 (64.04)	INC	188 (32.98)	177 (31.06)	BJP	9 (1.58)	8 (1.4)
95	TRS	318 (61.63)	INC	176 (34.11)	142 (27.52)	BJP	9 (1.74)	13 (2.52)
96	TRS	260 (50.78)	INC	199 (38.87)	61 (11.91)	BJP	28 (5.47)	25 (4.88)
97	TRS	262 (56.47)	INC	166 (35.78)	96 (20.69)	BJP	22 (4.74)	14 (3.02)
98	TRS	415 (51.3)	INC	308 (38.07)	107 (13.23)	BJP	43 (5.32)	43 (5.32)
99	TRS	283 (60.73)	INC	148 (31.76)	135 (28.97)	BJP	22 (4.72)	13 (2.79)
100	TRS	306 (51.86)	INC	236 (40)	70 (11.86)	BLFP	17 (2.88)	31 (5.25)
101	TRS	373 (60.36)	INC	215 (34.79)	158 (25.57)	BJP	12 (1.94)	18 (2.91)
102	TRS	361 (51.5)	INC	294 (41.94)	67 (9.56)	BJP	15 (2.14)	31 (4.42)
103	TRS	287 (64.93)	INC	130 (29.41)	157 (35.52)	BJP	7 (1.58)	18 (4.07)
104	TRS	366 (48.41)	INC	334 (44.18)	32 (4.23)	BJP	12 (1.59)	44 (5.82)
105	TRS	379 (66.96)	INC	160 (28.27)	219 (38.69)	BJP	11 (1.94)	16 (2.83)

Contd....

Socio-Economic Amenities - Rural

Access to Education Facilities

Particulars	Number of Villages (% of Population)				
	Available	Not Available	If Not Available (Distance of Nearest Facility)		
			A	B	C
Govt. Primary School	102 (100)	1 (0)	0 (0)	0 (0)	0 (0)
Private Primary School	14 (24)	89 (76)	0 (0)	0 (0)	0 (0)
Govt. Middle School	74 (84)	29 (16)	16 (6)	10 (7)	3 (2)
Private Middle School	10 (24)	93 (76)	0 (0)	0 (0)	0 (0)
Govt. Secondary School	35 (56)	68 (44)	32 (22)	30 (18)	6 (3)
Private Secondary School	3 (7)	100 (93)	0 (0)	0 (0)	0 (0)
Govt. Senior Secondary School	6 (17)	97 (83)	15 (13)	56 (50)	26 (20)
Private Senior Secondary School	1 (5)	102 (95)	0 (0)	0 (0)	0 (0)
Govt. Arts and Science Degree College	0 (0)	103 (100)	3 (3)	18 (17)	81 (79)
Private Arts and Science Degree College	0 (0)	103 (100)	0 (0)	0 (0)	1 (1)
Govt. Engineering College	0 (0)	103 (100)	0 (0)	0 (0)	0 (0)
Private Engineering College	1 (1)	102 (99)	1 (1)	9 (10)	92 (88)
Govt. Medicine College	0 (0)	103 (100)	0 (0)	0 (0)	25 (24)
Private Medicine College	0 (0)	103 (100)	0 (0)	1 (1)	77 (75)
Govt. Management Institute	0 (0)	103 (100)	0 (0)	0 (0)	14 (16)
Private Management Institute	0 (0)	103 (100)	0 (0)	2 (4)	87 (80)
Govt. Polytechnic	0 (0)	103 (100)	3 (3)	18 (17)	82 (80)
Private Polytechnic	0 (0)	103 (100)	0 (0)	0 (0)	0 (0)
Govt. Vocational Training School/ITI	0 (0)	103 (100)	3 (3)	12 (8)	88 (88)
Private Vocational Training School/ITI	0 (0)	103 (100)	0 (0)	0 (0)	0 (0)
Govt. Non Formal Training Centre	1 (5)	102 (95)	5 (4)	16 (14)	81 (77)
Private Non Formal Training Centre	0 (0)	103 (100)	0 (0)	0 (0)	0 (0)
Govt. School For Disabled	0 (0)	103 (100)	0 (0)	0 (0)	103 (100)
Private School For Disabled	0 (0)	103 (100)	0 (0)	0 (0)	0 (0)
Government Others	0 (0)	103 (100)	0 (0)	0 (0)	0 (0)
Private Others	0 (0)	103 (100)	0 (0)	0 (0)	0 (0)

Note : Distance A : Less than 5 km; B : Between 5-10 km; C : 10+ km.; Source : Data Analysis is based on 2011 Census.

DISCLAIMER

The Terms of Use and Disclaimer of Datanet India Private Limited (hereinafter referred to as "Datanet") for use of this analysis report of **Wanaparthi Assembly Constituency (Wanaparthi Vidhan Sabha)** :-

1. **Assembly Factbook™** is a Registered Trade Mark owned by Datanet.
2. All the maps are sketched and graphical representation only and have not been drawn to the scale and also not to represent the actual geographical area or boundary of the unit.
3. The data for the aforesaid analysis is based on authentic sources and has been culled from the various publications of Census, CSO and NSSO for district and block level data, various central and state government departments, Central & State Elections Commissions and the concerned Returning Officers' releases, Electoral Rolls, Election results and allied publications, internal assessment, surveys, estimates and analysis. Therefore, certain adjustment of data at micro level may have been done to arrive closer to the macro data.
4. Data have been provided on an "As Is" and "As AVAILABLE" basis
5. The colours shown in the maps or diagram and charts of a particular party, alliance or AC are indicative and do not represent them.
6. This publication which includes maps, sheets, graphs and data would be the property under copyright of Datanet only. The user may use these for its internal study, analysis and research purposes. It's public display, re-selling or any commercial uses by the user are not allowed.
7. Datanet has taken due care and caution in compilation and processing of data and allied information, but does not guarantee the accuracy, adequacy or completeness of any information/analysis and will be not responsible for any errors or omissions or for the results obtained from the use of such information/analysis.
8. All the contents for the publication have been culled from various authentic sources and Datanet reasonably believes such sources to be reliable, but does not make any representations, express or implied as to the accuracy or fitness of use of such information. The information or contents of the information/analysis do not constitute advice and should not be relied upon in making (or refraining from making) any decision. Any reliance placed upon the information provided by Datanet is the sole responsibility and strictly at the user's risk.
9. In no event will Datanet be liable for any damages (including, without limitation, damages for loss of business projects, or loss of profits) arising in contract, tort or otherwise from the use of or inability to use any of its contents, or from any action taken (or refrained from being taken) as a result of using the analysis or any of its contents. Datanet its directors, owners, editors, officials, employees, distributor and agents or any associate will not be liable for any errors in the information contained or any consequences arising from the use of the contents of the provided information/analysis.
10. If any provision of these terms and conditions is held invalid or illegal or unenforceable for any reason by any court of competent jurisdiction, such provision shall be severed and the remainder of provisions of the terms and conditions shall continue in full force and effect as if the Term of Use had been executed with the invalid, illegal or unenforceable provision eliminated.
11. If there are any discrepancies in the information provided, please bring it to attention of Datanet for suitable rectification measures.

Buy Online This Complete Book At
Datanet India eBooks Store

www.indiastatpublications.com

or go directly at

[http://www.indiastatpublications.com/
Assembly_factbook/Telangana/Nagarkurnool/ Wanaparthi](http://www.indiastatpublications.com/Assembly_factbook/Telangana/Nagarkurnool/Wanaparthi)

 **india**stat**elections**

ISBN : 978-93-6219-209-7



9 789362 192097