



Telangana

# Assembly Factbook™

Devarakonda Assembly Constituency



Key Electoral Data of Devarakonda  
Assembly Constituency (Vidhan Sabha)

Telangana  
**Assembly Factbook**<sup>TM</sup>  
Devarakonda Assembly Constituency



Devarakonda Vidhan Sabha

## **Editor & Director**

Dr. R.K. Thukral

## **Research Editor**

Dr. Shafeeq Rahman

## **Compiled, Researched and Published by Datanet India Pvt. Ltd.**

D-100, 1st Floor,

Okhla Industrial Area, Phase-I,

New Delhi- 110020.

Ph.: 91-11- 43580781-84

Email : support@indiastatpublications.com

Website : www.indiastatelections.com

## **Online Book Store :**

www.indiastatpublications.com

**Report No. :** AFB/TS-086-0125

**ISBN :** 978-93-6219-573-9

**First Edition :** January, 2018

**Eighth Updated Edition :** January, 2025

**Price :** Rs.11500/-

US\$ 310

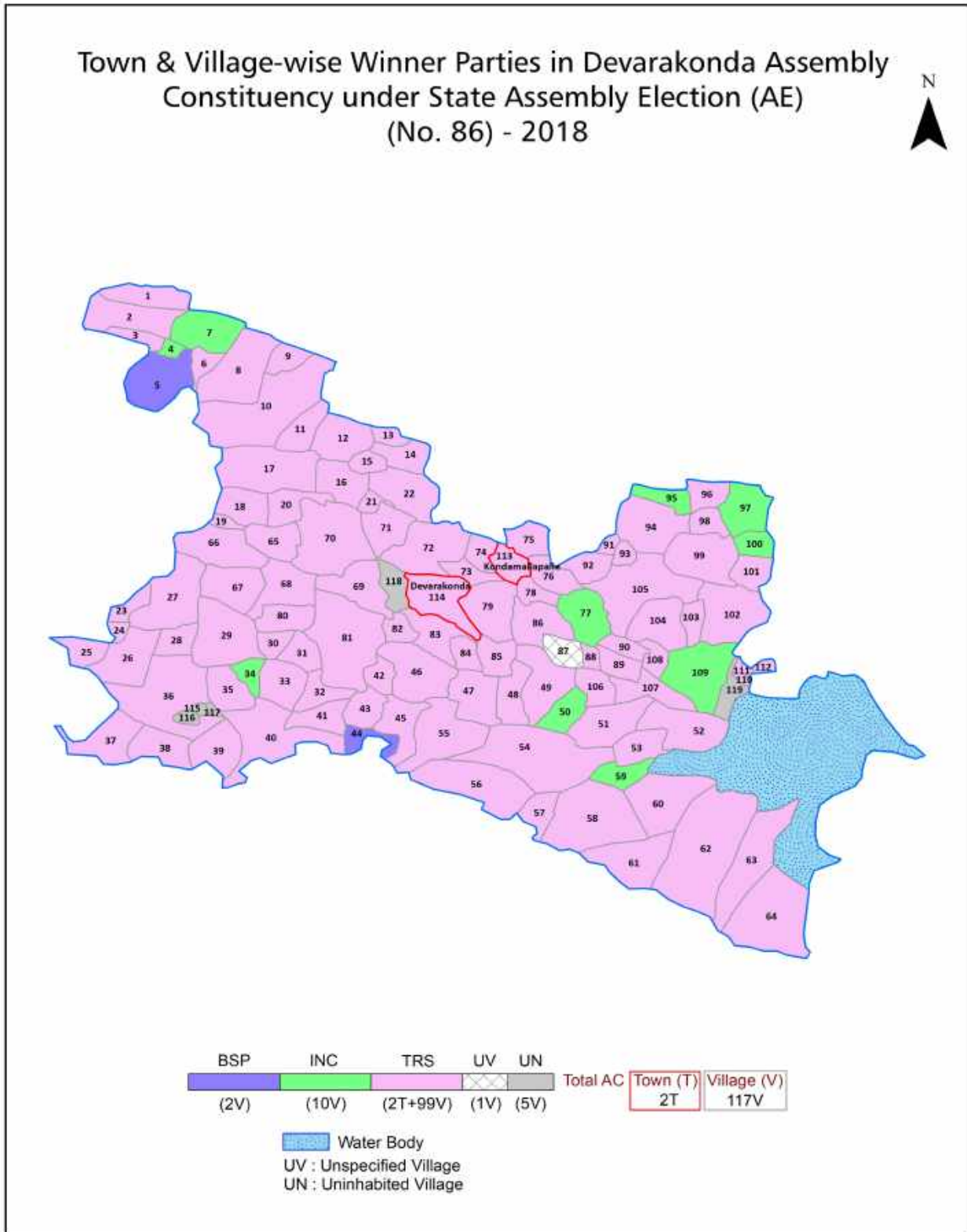
**© Datanet India Pvt. Ltd.**

All rights reserved. No part of this book may be reproduced, stored in a retrieval system or transmitted in any form or by any means, mechanical photocopying, photographing, scanning, recording or otherwise without the prior written permission of the publisher. Please refer to Disclaimer at page no. 234 for the use of this publication.

Printed in India

No.	Particulars	Page No.
	<b>Introduction</b>	
1	Assembly Constituency - (Vidhan Sabha) at a Glance   Features of Assembly as per Delimitation Commission of India (2008)	1-2
	<b>Location and Political Maps</b>	
2	Location Map   Boundaries of Assembly Constituency - (Vidhan Sabha) in District   Boundaries of Assembly Constituency under Parliamentary Constituency - (Lok Sabha)   Town & Village-wise Winner Parties- 2024-PE, 2023-AE, 2019-PE, 2018-AE, 2014-PE, 2014-AE, 2009-PE and 2009-AE	3-11
	<b>Administrative Setup (2011)</b>	
3	District   Sub-district   Towns   Villages   Inhabited Villages   Uninhabited Villages   Village Panchayat   Intermediate Panchayat	12-18
	<b>Demographics (2011)</b>	
4	Population   Households   Rural/Urban Population   Towns and Villages by Population Size   Sex Ratio (Total & 0-6 Years)   Religious Population   Social Population   Literacy Rate	19-20
	<b>Electoral Features</b>	
5	Important Dates of Last Elections Held   Electors by Gender   Service Electors   Voters   Voters Turnout   Polling Stations & Average Number of Electors per Polling Station   Electors by Age Group   Present Elected Representatives	21-26
	<b>Historical Summary Election Results</b>	
6	Vote Share of Major Parties   Winning Margin (Number & Percentage)   Polarity of Parties   Summary Result of Assembly Segment of Parliamentary Election 2024, 2019, 2014, 2009, 2004 and 1999   Summary Result of Assembly Elections 2023, 2018, 2014, 2009, 2004, 1999, 1994, 1989, 1985, 1983, 1978, 1972, 1967, 1962 and 1957	27-49
	<b>Polling Station Level Election Results</b>	
7	Name and Number of Polling Station 2024-PE, 2023-AE, 2019-PE, 2018-AE, 2014-PE, 2014-AE, 2009-PE and 2009-AE   Polling Station-wise Electors, Voters & Voters Turnout 2024-PE, 2023-AE, 2019-PE, 2018-AE, 2014-PE, 2014-AE, 2009-PE and 2009-AE   Polling Station wise Elections Results 2024-PE, 2023-AE, 2019-PE, 2018-AE, 2014-PE, 2014-AE, 2009-PE and 2009-AE	50-214
	<b>Share of Assembly Constituency</b>	
8	Share of Assembly Constituency - (Vidhan Sabha) in State, District and Parliamentary Constituency - (Lok Sabha)	215
	<b>Socio-Economic Amenities (2011)</b>	
9	Access to Administrative Units   Agricultural, Manufacturing and Industrial Commodities   Demographic Indicators   Education   Health & Manpower   Drinking Water Supply   Sanitation   Entertainment and Recreations Infrastructure   Power   Food Allocation Distribution and Marketing of Agriculture Commodities Infrastructure   Transport and Road Infrastructure   Communication   Banking and Financial Services   Land Use   Irrigation Source	217-231
10	<b>Abbreviation &amp; Sources</b>	232-233
11	<b>Disclaimer</b>	234

Location & Political Map



## Administrative Setup

### List of Village Panchayat & Intermediate Panchayat (Block) Name - 2011

Village Name	Village Panchayat Name	Intermediate Panchayat Name
Achampet (P) Chandampet	Chandampeta	Chandam Pet
Anajpur	Chinthapalle	Chintha Palle
Atchampet	-	Devarakonda
Azmapur	Azmapur	Pedda Adiserla Palle
Batchapur	Batchapur	Chandam Pet
Bheemana Palle	Bheemana Palle	Pedda Adiserla Palle
Bogguladona	Bogguladona	Gundla Palle
Bollana Palle	Bollana Palle	Gundla Palle
Bollaram Patti (Munagala)	Chandampet	Chandam Pet
Brahmana Palle	Vavilkole	Gundla Palle
Chandampet	Chandampet	Chandam Pet
Channamneni Palle	Channamneni Palle	Devarakonda
Chennaram	Chennaram	Devarakonda
Cherkupalle	Cherkupalle	Gundla Palle
Chilka Marry	Chilka Marry	Pedda Adiserla Palle
Chinna Adiserla Palle	Chinna Adiserla Palle	Devarakonda
Chinthakuntla	Chinthakuntla	Devarakonda
Chinthapalle	Chinthapalle	Chintha Palle
Chitriyala	Chitriyala	Chandam Pet
Dasarinemalipur	Dasarinemalipur	Gundla Palle
Dasarla Palle	Chandampet	Chandam Pet
Doniyala	Doniyala	Devarakonda
Dugyala	Dugyala	Pedda Adiserla Palle
Fakeerpoor	-	Devarakonda
Gadya Gowraram	Gadya Gowraram	Chintha Palle
Gagillapur	Gagillapur	Chandam Pet
Gazinagar	Gazinagar	Devarakonda
Ghanpalle	Pedda Adiserla Palle	Pedda Adiserla Palle
Ghanpur	Ghanpur	Pedda Adiserla Palle

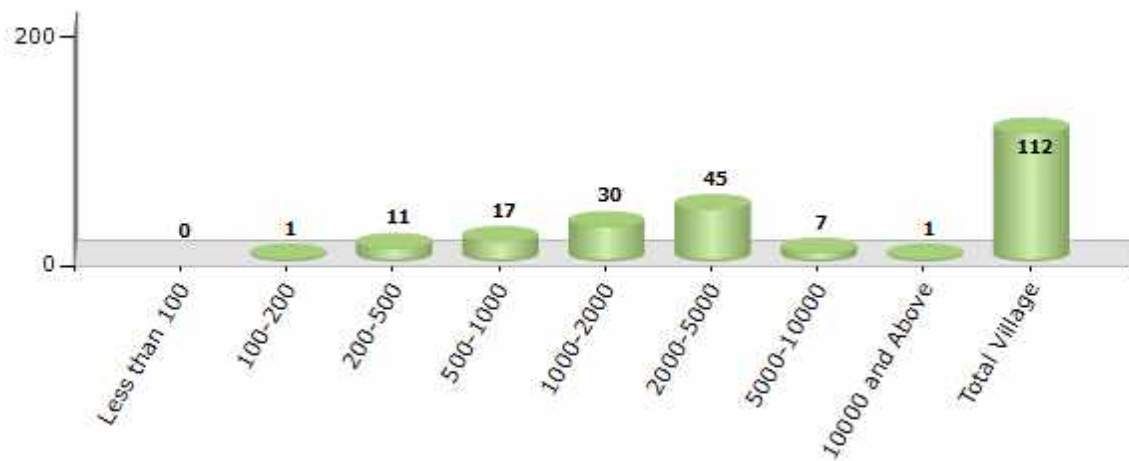
Contd....

## Demographics

### Number of Villages by Population Size - 2011

Less than 100	100-200	200-500	500-1000	1000-2000	2000-5000	5000-10000	10000 and Above	Total Village
0	1	11	17	30	45	7	1	112

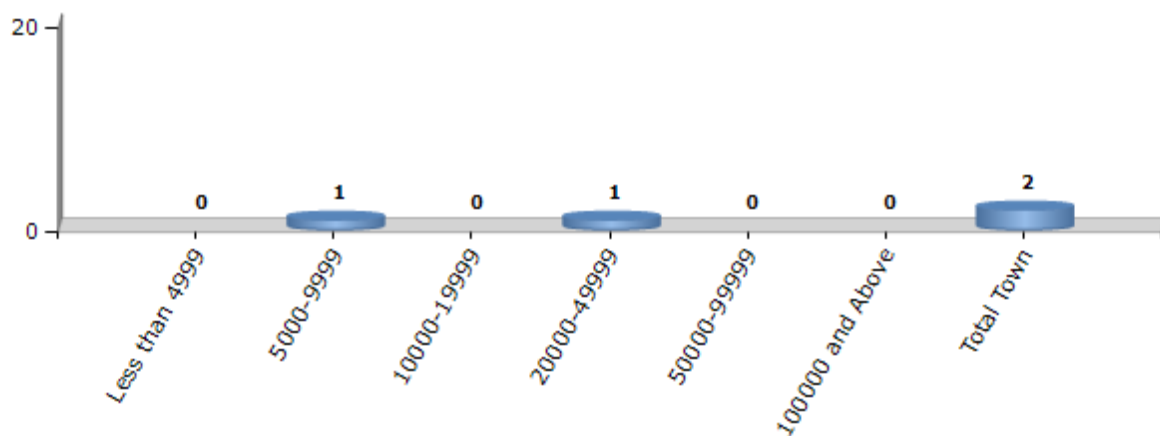
Number of Villages by Population Size - 2011



### Number of Towns by Population Size - 2011

Less than 4999	5000-9999	10000-19999	20000-49999	50000-99999	100000 and Above	Total Town
0	1	0	1	0	0	2

Number of Towns by Population Size - 2011



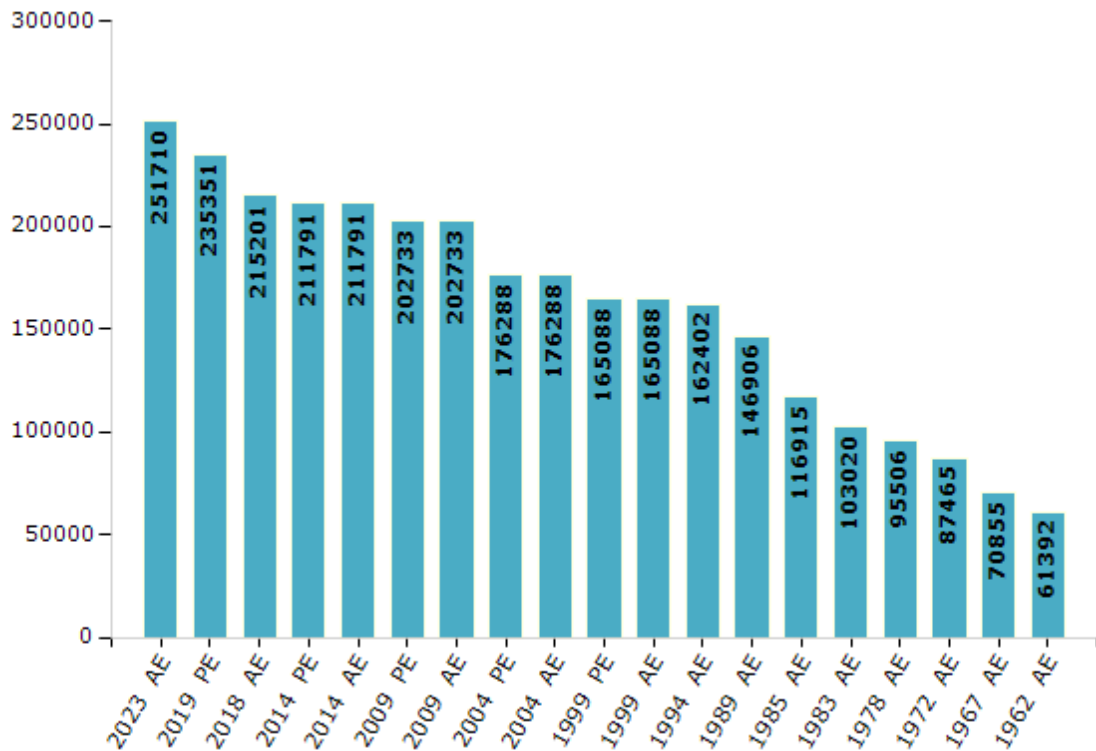
## Electoral Features

### Electors by Male & Female

Year	Male	Female	Others	Total
2023 AE	127265	124429	16	251710
2019 PE	118897	116450	4	235351
2018 AE	108943	106244	14	215201
2014 PE	106427	105353	11	211791
2014 AE	106427	105353	11	211791
2009 PE	100830	101903	-	202733
2009 AE	100830	101903	-	202733
2004 PE	87757	88531	-	176288
2004 AE	87757	88531	-	176288
1999 PE	83010	82078	-	165088
1999 AE	83010	82078	-	165088

Year	Male	Female	Others	Total
1994 AE	82825	79577	-	162402
1989 AE	77866	69040	-	146906
1985 AE	58781	58134	-	116915
1983 AE	51483	51537	-	103020
1978 AE	47760	47746	-	95506
1972 AE	44439	43026	-	87465
1967 AE	-	-	-	70855
1962 AE	-	-	-	61392
1957 AE	-	-	-	-
1955 AE	-	-	-	-

Number of Electors



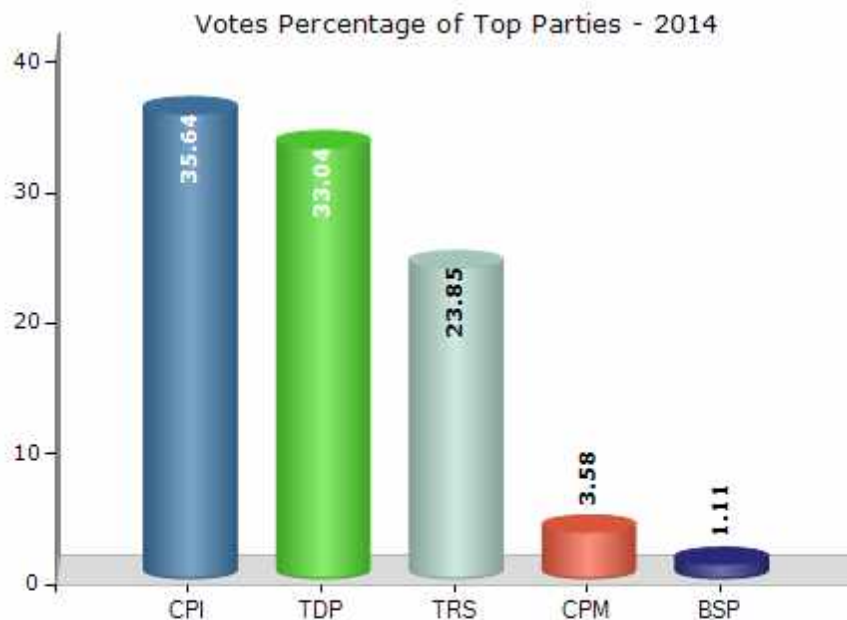
Note : AE : Assembly Election, PE : Assembly Segment of Parliamentary Election



## Historical Summary Election Results

### Summary Result of Assembly Election - 2014

Candidate Name	Party	Votes	Votes %
Ravindra Kumar Ramavath	CPI	57717	35.64
Bheelya Naik Kethavath	TDP	53501	33.04
Kethavath Lalu	TRS	38618	23.85
Dheeravath Ravi	CPM	5791	3.58
Vadthya Nagaraju	BSP	1796	1.11
Nageswar Rao.J	YSRCP	1121	0.69
Chelamalla Jhansi Lakshmi Bai	IND	686	0.42
Kethavath Nageswara Rao	AAP	542	0.33
Rudrakshi Yadaiah	IND	502	0.31
Dharavath Ravindra Naik	RLD	500	0.31
	NOTA	1166	0.72



## Polling Station Level Election Results

### Number and Name of Polling Stations (PS) (2018 AE)

Number of Polling Stations	Name of Polling Stations	Number of Polling Stations	Name of Polling Stations
1	Z P H S,V T Nagar	22	U.P.S,Kisrtayinipalli
2	Z P H S,V T Nagar	23	Z.P.H.S.,Vinjamuru
3	Mandala Parishath Pradamika Patashala,V.T.Nagar Majira Godu Kondla	24	Grama Panchayathi,Vinjamuru
4	Mandala Parishatha Pradamika Patashala,V.T.Nagar Majira Godu Kondla	25	Mandala Parishath Pradhamika Patashala,Vinjamuru
5	Mandala Parishath Pradamika Patashala,Polepalli Ramnagar	26	Z.P.H.S,Ghadiya Gouraram
6	M.P.P.S,Polepally Ram Nagar	27	Z.P.H.S.,Ghadiya Gouraram
7	Mandala Parishath Pradamika Patashala,Palem Thanda	28	M.P.P.S.,Harijanapuram
8	Mandala Parishath Pradamika Patashala,Madana Pur	29	Mandala Parishath Pradamika Patashala,Varkala
9	Mandala Parishath Pradamika Patashala,Chakali Sheripalli	30	Mandala Parishad Pradhamikapata Shala,Rayiniguda
10	Pradamikonnatha Patashla,Thakkalapalli	31	Z.P.H.S.,Chinthapalli
11	U P S,Takellapally	32	Mandala Parishath Pradamika Patashala,Chinthapalli
12	Mandala Parishath Pradamika Patashala,Umma Pur	33	Grama Panchayat,Chinthapalli
13	Grama Panchayathi,Gollapalli	34	U.P.S,Homanthala Palli
14	Grama Panchayathi,Kurmedu	35	U P S,Homanthalapally
15	M P C P S (New Building),Kurmedu	36	Mandala Parishath Pradhamika Patashala,Anajipuram
16	Z.P.H.S.Kurmed,Kurmed	37	M P P S New Building) South Block,Mallareddy Palli
17	Z P H S New Building (West Block 1),Kurmapalli	38	M.P.P.S.(New),Mallareddy Palli
18	Z P H S New Building (West Block 2),Kurmapalli	39	Mandala Parishath Pradamika Patashala,Bothya Thanda
19	Mandala Parishath Pradhamika Patashala,Saireddy Guda Kurmapalli Majira	40	Mandala Parishath Pradamika Patashala,Nasarlapalli
20	M P P S New Building),Modugul Mallepalli	41	Pradhmi Konnathapatashala,Nasarlapalli
21	Mandala Parishath Pradhamika Patashala,Patti Kalvakurthi Mallepalli	42	Mandala Parishad Pradhamika Pata Shala,Thirumala Pura

Contd....

## Polling Station Level Election Results

### Polling Station-wise Votes Secured by Overall Top Five Parties in Devarakonda Assembly in Assembly Election (AE) under Nalgonda Parliamentary Constituency in Telangana (2018)

Number of Polling Station	Winner - Ramavath Ravindra Kumar (TRS)	Runner-up - Balu Naik Nenavath (INC)	3rd - Bheelya Naik Kethavath (BSP)	4th - Bhojya Naik Ramavath (PJSP)	5th - Gopi @ Kalyan Naik (BJP)	NOTA	Other	Total Votes Secured
36	88	61	32	6	11	3	5	206
37	279	201	16	13	12	4	10	535
38	254	191	13	10	11	3	9	491
39	332	200	89	8	2	11	16	658
40	382	203	80	11	44	13	25	758
41	378	131	100	10	41	10	35	705
42	175	53	9	3	18	3	5	266
43	192	145	33	6	3	0	5	384
44	365	208	9	12	4	8	12	618
45	293	119	13	6	2	3	6	442
46	412	232	37	9	9	1	6	706
47	313	304	33	12	18	14	12	706
48	248	140	154	6	0	3	14	565
49	520	259	17	24	3	5	15	843
50	249	253	10	16	5	5	8	546
51	331	111	6	2	3	4	12	469
52	477	385	24	14	6	2	19	927
53	197	234	15	5	3	2	7	463
54	250	187	8	3	2	2	5	457
55	527	104	21	11	38	5	11	717
56	421	120	44	7	64	7	16	679
57	432	274	57	21	7	9	30	830
58	542	403	47	15	7	6	23	1043
59	263	192	60	9	13	5	15	557
60	253	231	64	3	18	4	6	579
61	486	140	102	23	10	14	32	807
62	372	260	216	18	9	3	18	896
63	188	72	59	11	4	3	7	344
64	366	270	22	14	6	3	15	696
65	567	285	79	24	8	2	21	986
66	321	359	185	15	13	7	24	924
67	548	240	44	16	11	5	17	881
68	327	490	59	3	8	11	12	910
69	172	381	35	11	8	5	17	629
70	252	427	89	6	13	7	20	814

Contd....

## Polling Station Level Election Results

### Winner, Runner-up and 3rd Party Position & Winning Margin According to Polling Stations in Devarakonda Assembly in Assembly Election (AE) under Nalgonda Parliamentary Constituency in Telangana (2018)

Polling Station Number	Winner Party	Winner Votes (%)	Runner-up Party	Runner-up Votes (%)	Winning Margin Votes (%)	Third Party	Third Party Votes (%)	Other Votes (%)
71	TRS	495 (59.78)	INC	213 (25.72)	282 (34.06)	BSP	68 (8.21)	52 (6.28)
72	TRS	370 (46.25)	INC	213 (26.63)	157 (19.62)	BJP	139 (17.38)	78 (9.75)
73	TRS	376 (48.58)	INC	251 (32.43)	125 (16.15)	BSP	91 (11.76)	56 (7.24)
74	TRS	310 (51.16)	INC	185 (30.53)	125 (20.63)	BSP	81 (13.37)	30 (4.95)
75	TRS	343 (56.14)	INC	141 (23.08)	202 (33.06)	BSP	76 (12.44)	51 (8.35)
76	TRS	447 (53.34)	INC	199 (23.75)	248 (29.59)	BSP	143 (17.06)	49 (5.85)
77	TRS	319 (47.54)	INC	189 (28.17)	130 (19.37)	BSP	134 (19.97)	29 (4.32)
78	TRS	354 (60)	INC	134 (22.71)	220 (37.29)	BSP	68 (11.53)	34 (5.76)
79	TRS	300 (52.91)	INC	163 (28.75)	137 (24.16)	BSP	66 (11.64)	38 (6.7)
80	INC	326 (45.34)	TRS	303 (42.14)	23 (3.2)	BSP	52 (7.23)	38 (5.29)
81	TRS	509 (60.74)	INC	157 (18.74)	352 (42)	BSP	111 (13.25)	61 (7.28)
82	TRS	229 (50.33)	BSP	104 (22.86)	125 (27.47)	INC	97 (21.32)	25 (5.49)
83	TRS	487 (57.91)	INC	234 (27.82)	253 (30.09)	BSP	88 (10.46)	32 (3.8)
84	TRS	465 (63.96)	INC	130 (17.88)	335 (46.08)	BSP	101 (13.89)	31 (4.26)
85	TRS	363 (58.08)	INC	129 (20.64)	234 (37.44)	BSP	93 (14.88)	40 (6.4)
86	TRS	630 (65.63)	INC	139 (14.48)	491 (51.15)	BSP	131 (13.65)	60 (6.25)
87	TRS	231 (52.38)	INC	100 (22.68)	131 (29.7)	BSP	92 (20.86)	18 (4.08)
88	TRS	239 (58.87)	INC	79 (19.46)	160 (39.41)	BSP	64 (15.76)	24 (5.91)
89	TRS	396 (61.4)	BSP	117 (18.14)	279 (43.26)	INC	67 (10.39)	65 (10.08)
90	TRS	274 (56.15)	INC	125 (25.61)	149 (30.54)	BSP	52 (10.66)	37 (7.58)
91	TRS	314 (64.08)	BSP	72 (14.69)	242 (49.39)	INC	70 (14.29)	34 (6.94)
92	TRS	530 (56.56)	INC	233 (24.87)	297 (31.69)	BSP	73 (7.79)	101 (10.78)
93	TRS	566 (70.75)	INC	108 (13.5)	458 (57.25)	BSP	38 (4.75)	88 (11)
94	TRS	224 (49.23)	INC	123 (27.03)	101 (22.2)	BSP	47 (10.33)	61 (13.41)
95	TRS	489 (52.41)	INC	215 (23.04)	274 (29.37)	BSP	93 (9.97)	136 (14.58)
96	TRS	654 (60.17)	INC	351 (32.29)	303 (27.88)	BSP	29 (2.67)	53 (4.88)
97	TRS	479 (47.19)	BSP	291 (28.67)	188 (18.52)	INC	130 (12.81)	115 (11.33)
98	TRS	204 (66.23)	INC	37 (12.01)	167 (54.22)	BSP	34 (11.04)	33 (10.71)
99	TRS	505 (64.74)	INC	137 (17.56)	368 (47.18)	BSP	96 (12.31)	42 (5.38)
100	TRS	250 (38.52)	INC	229 (35.29)	21 (3.23)	BSP	144 (22.19)	26 (4.01)
101	TRS	215 (55.84)	INC	106 (27.53)	109 (28.31)	BSP	47 (12.21)	17 (4.42)
102	TRS	470 (51.03)	INC	282 (30.62)	188 (20.41)	BSP	105 (11.4)	64 (6.95)
103	TRS	370 (56.92)	INC	171 (26.31)	199 (30.61)	BSP	87 (13.38)	22 (3.38)
104	TRS	324 (58.59)	INC	117 (21.16)	207 (37.43)	BSP	63 (11.39)	49 (8.86)
105	TRS	371 (55.96)	INC	154 (23.23)	217 (32.73)	BSP	107 (16.14)	31 (4.68)

Contd....

## Socio-Economic Amenities - Rural

### Access to Education Facilities

Particulars	Number of Villages (% of Population)				
	Available	Not Available	If Not Available (Distance of Nearest Facility)		
			A	B	C
Govt. Primary School	109 (99)	3 (1)	2 (0)	0 (0)	0 (0)
Private Primary School	25 (35)	87 (65)	0 (0)	0 (0)	0 (0)
Govt. Middle School	53 (71)	59 (29)	27 (17)	29 (11)	1 (0)
Private Middle School	12 (23)	100 (77)	0 (0)	1 (1)	0 (0)
Govt. Secondary School	26 (43)	86 (57)	35 (27)	39 (23)	8 (5)
Private Secondary School	10 (18)	102 (82)	0 (0)	1 (0)	0 (0)
Govt. Senior Secondary School	2 (3)	110 (97)	9 (7)	20 (19)	49 (40)
Private Senior Secondary School	1 (2)	111 (98)	2 (1)	4 (3)	25 (25)
Govt. Arts and Science Degree College	0 (0)	112 (100)	6 (5)	13 (13)	71 (62)
Private Arts and Science Degree College	0 (0)	112 (100)	0 (0)	1 (0)	21 (19)
Govt. Engineering College	0 (0)	112 (100)	0 (0)	0 (0)	0 (0)
Private Engineering College	1 (2)	111 (98)	3 (4)	11 (11)	97 (83)
Govt. Medicine College	0 (0)	112 (100)	0 (0)	0 (0)	70 (61)
Private Medicine College	0 (0)	112 (100)	0 (0)	0 (0)	42 (39)
Govt. Management Institute	0 (0)	112 (100)	0 (0)	0 (0)	0 (0)
Private Management Institute	0 (0)	112 (100)	0 (0)	0 (0)	112 (100)
Govt. Polytechnic	0 (0)	112 (100)	6 (5)	13 (13)	44 (34)
Private Polytechnic	0 (0)	112 (100)	0 (0)	0 (0)	49 (48)
Govt. Vocational Training School/ITI	0 (0)	112 (100)	0 (0)	0 (0)	0 (0)
Private Vocational Training School/ITI	1 (1)	111 (99)	6 (5)	13 (13)	92 (81)
Govt. Non Formal Training Centre	0 (0)	112 (100)	0 (0)	0 (0)	112 (100)
Private Non Formal Training Centre	0 (0)	112 (100)	0 (0)	0 (0)	0 (0)
Govt. School For Disabled	0 (0)	112 (100)	0 (0)	0 (0)	112 (100)
Private School For Disabled	0 (0)	112 (100)	0 (0)	0 (0)	0 (0)
Government Others	0 (0)	112 (100)	0 (0)	0 (0)	0 (0)
Private Others	0 (0)	112 (100)	0 (0)	0 (0)	0 (0)

Note : Distance A : Less than 5 km; B : Between 5-10 km; C : 10+ km.; Source : Data Analysis is based on 2011 Census.

## DISCLAIMER

The Terms of Use and Disclaimer of Datanet India Private Limited (hereinafter referred to as "Datanet") for use of this analysis report of **Devarakonda Assembly Constituency (Devarakonda Vidhan Sabha)** :-

1. **Assembly Factbook™** is a Registered Trade Mark owned by Datanet.
2. All the maps are sketched and graphical representation only and have not been drawn to the scale and also not to represent the actual geographical area or boundary of the unit.
3. The data for the aforesaid analysis is based on authentic sources and has been culled from the various publications of Census, CSO and NSSO for district and block level data, various central and state government departments, Central & State Elections Commissions and the concerned Returning Officers' releases, Electoral Rolls, Election results and allied publications, internal assessment, surveys, estimates and analysis. Therefore, certain adjustment of data at micro level may have been done to arrive closer to the macro data.
4. Data have been provided on an "As Is" and "As AVAILABLE" basis
5. The colours shown in the maps or diagram and charts of a particular party, alliance or AC are indicative and do not represent them.
6. This publication which includes maps, sheets, graphs and data would be the property under copyright of Datanet only. The user may use these for its internal study, analysis and research purposes. It's public display, re-selling or any commercial uses by the user are not allowed.
7. Datanet has taken due care and caution in compilation and processing of data and allied information, but does not guarantee the accuracy, adequacy or completeness of any information/analysis and will be not responsible for any errors or omissions or for the results obtained from the use of such information/analysis.
8. All the contents for the publication have been culled from various authentic sources and Datanet reasonably believes such sources to be reliable, but does not make any representations, express or implied as to the accuracy or fitness of use of such information. The information or contents of the information/analysis do not constitute advice and should not be relied upon in making (or refraining from making) any decision. Any reliance placed upon the information provided by Datanet is the sole responsibility and strictly at the user's risk.
9. In no event will Datanet be liable for any damages (including, without limitation, damages for loss of business projects, or loss of profits) arising in contract, tort or otherwise from the use of or inability to use any of its contents, or from any action taken (or refrained from being taken) as a result of using the analysis or any of its contents. Datanet its directors, owners, editors, officials, employees, distributor and agents or any associate will not be liable for any errors in the information contained or any consequences arising from the use of the contents of the provided information/analysis.
10. If any provision of these terms and conditions is held invalid or illegal or unenforceable for any reason by any court of competent jurisdiction, such provision shall be severed and the remainder of provisions of the terms and conditions shall continue in full force and effect as if the Term of Use had been executed with the invalid, illegal or unenforceable provision eliminated.
11. If there are any discrepancies in the information provided, please bring it to attention of Datanet for suitable rectification measures.

**Buy Online This Complete Book At  
Datanet India eBooks Store**

[www.indiastatpublications.com](http://www.indiastatpublications.com)

or go directly at

[http://www.indiastatpublications.com/  
Assembly\\_factbook/Telangana/Nalgonda/ Devarakonda](http://www.indiastatpublications.com/Assembly_factbook/Telangana/Nalgonda/Devarakonda)

 **indiastat**elections

ISBN : 978-93-6219-573-9



9 789358 102504 0