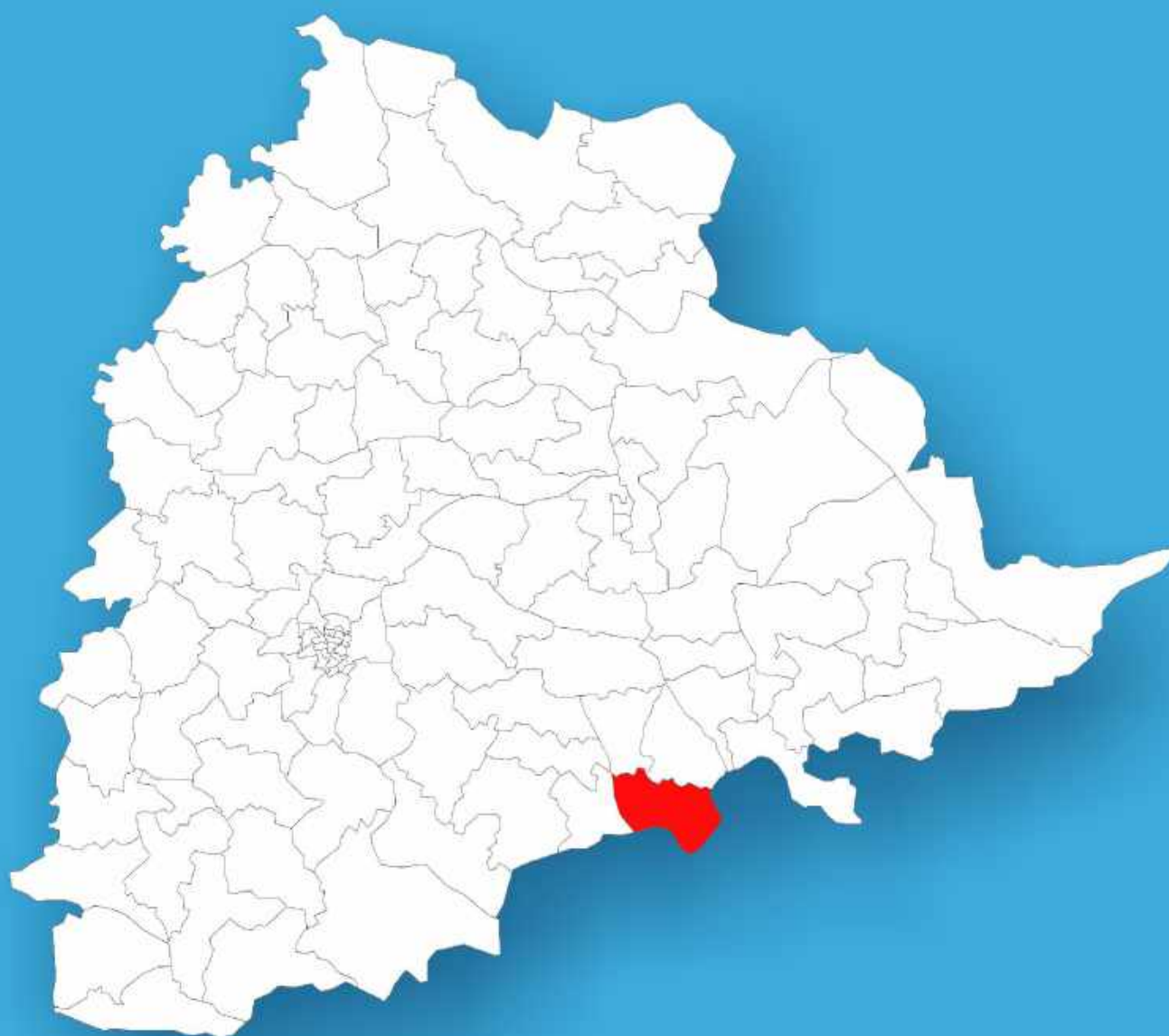




Telangana

Assembly Factbook™

Huzurnagar Assembly Constituency



Key Electoral Data of Huzurnagar
Assembly Constituency (Vidhan Sabha)

Telangana

Assembly Factbook™

Huzurnagar Assembly Constituency



Huzurnagar Vidhan Sabha

Editor & Director

Dr. R.K. Thukral

Research Editor

Dr. Shafeeq Rahman

**Compiled, Researched and Published by
Datanet India Pvt. Ltd.**

D-100, 1st Floor,

Okhla Industrial Area, Phase-I,

New Delhi- 110020.

Ph.: 91-11- 43580781-84

Email : support@indiastatpublications.com

Website : www.indiastatelections.com

Online Book Store :

www.indiastatpublications.com

Report No. : AFB/TS-089-0125

ISBN : 978-93-6219-028-4

First Edition : January, 2018

Eighth Updated Edition : January, 2025

Price : Rs.11500/-

US\$ 310

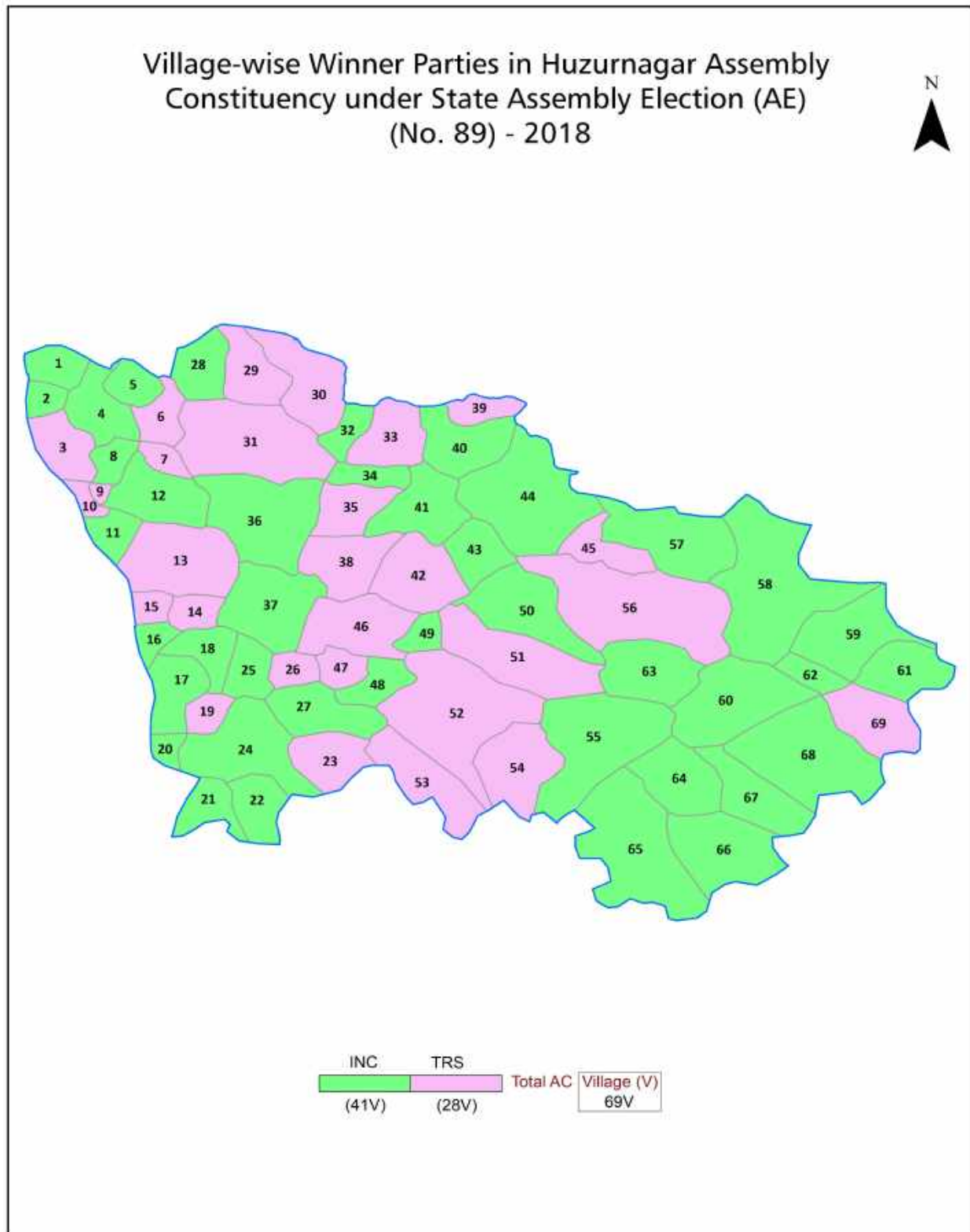
© Datanet India Pvt. Ltd.

All rights reserved. No part of this book may be reproduced, stored in a retrieval system or transmitted in any form or by any means, mechanical photocopying, photographing, scanning, recording or otherwise without the prior written permission of the publisher. Please refer to Disclaimer at page no. 208 for the use of this publication.

Printed in India

No.	Particulars	Page No.
	Introduction	
1	Assembly Constituency - (Vidhan Sabha) at a Glance Features of Assembly as per Delimitation Commission of India (2008)	1-2
	Location and Political Maps	
2	Location Map Boundaries of Assembly Constituency - (Vidhan Sabha) in District Boundaries of Assembly Constituency under Parliamentary Constituency - (Lok Sabha) Village-wise Winner Parties- 2024-PE, 2023-AE, 2019-PE, 2018-AE, 2014-PE, 2014-AE, 2009-PE and 2009-AE	3-11
	Administrative Setup (2011)	
3	District Sub-district Towns Villages Inhabited Villages Uninhabited Villages Village Panchayat Intermediate Panchayat	12-15
	Demographics (2011)	
4	Population Households Rural/Urban Population Villages by Population Size Sex Ratio (Total & 0-6 Years) Religious Population Social Population Literacy Rate	16-17
	Electoral Features	
5	Important Dates of Last Elections Held Electors by Gender Service Electors Voters Voters Turnout Polling Stations & Average Number of Electors per Polling Station Electors by Age Group Present Elected Representatives	18-23
	Historical Summary Election Results	
6	Vote Share of Major Parties Winning Margin (Number & Percentage) Polarity of Parties Summary Result of Assembly Segment of Parliamentary Election 2024, 2019, 2014 and 2009 Summary Result of Assembly Elections 2023, 2018, 2014 and 2009	24-33
	Polling Station Level Election Results	
7	Name and Number of Polling Station 2024-PE, 2023-AE, 2019-PE, 2018-AE, 2014-PE, 2014-AE, 2009-PE and 2009-AE Polling Station-wise Electors, Voters & Voters Turnout 2024-PE, 2023-AE, 2019-PE, 2018-AE, 2014-PE, 2014-AE, 2009-PE and 2009-AE Polling Station wise Elections Results 2024-PE, 2023-AE, 2019-PE, 2018-AE, 2014-PE, 2014-AE, 2009-PE and 2009-AE	34-188
	Share of Assembly Constituency	
8	Share of Assembly Constituency - (Vidhan Sabha) in State, District and Parliamentary Constituency - (Lok Sabha)	189
	Socio-Economic Amenities (2011)	
9	Access to Administrative Units Agricultural, Manufacturing and Industrial Commodities Demographic Indicators Education Health & Manpower Drinking Water Supply Sanitation Entertainment and Recreations Infrastructure Power Food Allocation Distribution and Marketing of Agriculture Commodities Infrastructure Transport and Road Infrastructure Communication Banking and Financial Services Land Use Irrigation Source	191-205
10	Abbreviation & Sources	206-207
11	Disclaimer	208

Location & Political Map



Administrative Setup

List of Village Panchayat & Intermediate Panchayat (Block) Name - 2011

Village Name	Village Panchayat Name	Intermediate Panchayat Name
Adlur	Adlur	Mella Cheruvu
Alangapuram	Alangapuram	Neredcherla
Allipuram	Allipuram	Mattam Palle
Amaravaram	Amaravaram	Huzurnagar
Bodaladinna	Bodaladinna	Neredcherla
Bothalapalem	Bothalapalem	Neredcherla
Burugadda	Burugadda	Huzurnagar
Channaya Palem	Channaya Palem	Mattam Palle
Chillepalle	Chillepalle	Neredcherla
Chinthalapalem	Chinthalapalem	Mella Cheruvu
Chintriyala	Chintriyala	Mella Cheruvu
Choutapalle	Choutapalle	Mattam Palle
Dacharam	Dacharam	Neredcherla
Dirsenchlerla	Dirsenchlerla	Neredcherla
Donda Padu	Donda Padu	Mella Cheruvu
Fathepuram	Fathepuram	Neredcherla
Gaddipalle	Gaddipalle	Garide Palle
Ganugabanda	Ganugabanda	Garide Palle
Garidepalle	Garidepalle	Garide Palle
Gudimalkapuram	Gudimalkapuram	Mella Cheruvu
Guduguntla Palem	Guduguntla Palem	Neredcherla
Gundeboina Gudem	Neredcherla	Neredcherla
Gundla Palle	Gundla Palle	Mattam Palle
Gundlapahad	Gundlapahad	Neredcherla
Huzurnagar	Huzurnagar	Huzurnagar
Janala Dinne	Neredcherla	Neredcherla
Janapahad	Janapahad	Neredcherla
Kallur	Neredcherla	Neredcherla
Kalmala Chervu	Kalmala Chervu	Garide Palle

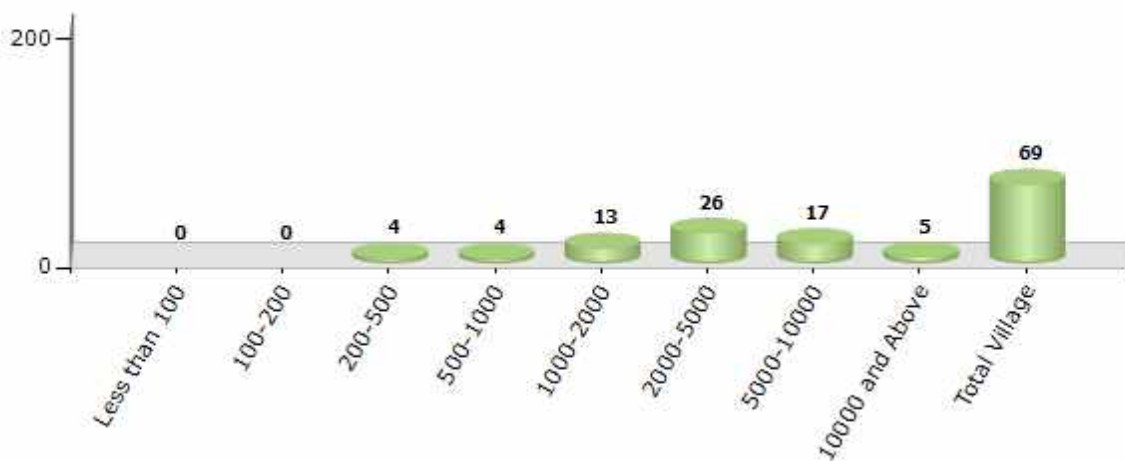
Contd....

Demographics

Number of Villages by Population Size - 2011

Less than 100	100-200	200-500	500-1000	1000-2000	2000-5000	5000-10000	10000 and Above	Total Village
0	0	4	4	13	26	17	5	69

Number of Villages by Population Size - 2011



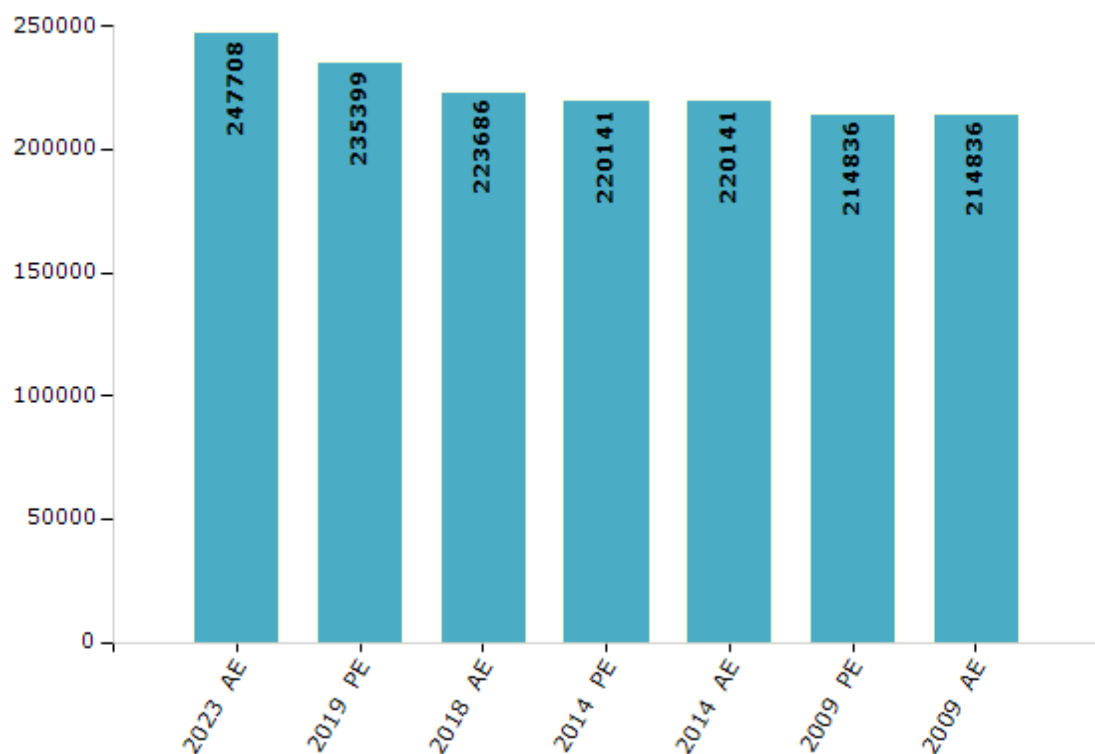
Electoral Features

Electors by Male & Female

Year	Male	Female	Others	Total
2023 AE	120791	126899	18	247708
2019 PE	115710	119689	0	235399
2018 AE	110410	113266	10	223686
2014 PE	109436	110698	7	220141
2014 AE	109436	110698	7	220141
2009 PE	106111	108725	-	214836
2009 AE	106111	108725	-	214836
2004 PE	-	-	-	-
2004 AE	-	-	-	-
1999 PE	-	-	-	-
1999 AE	-	-	-	-

Year	Male	Female	Others	Total
1994 AE	-	-	-	-
1989 AE	-	-	-	-
1985 AE	-	-	-	-
1983 AE	-	-	-	-
1978 AE	-	-	-	-
1972 AE	-	-	-	-
1967 AE	-	-	-	-
1962 AE	-	-	-	-
1957 AE	-	-	-	-
1955 AE	-	-	-	-

Number of Electors

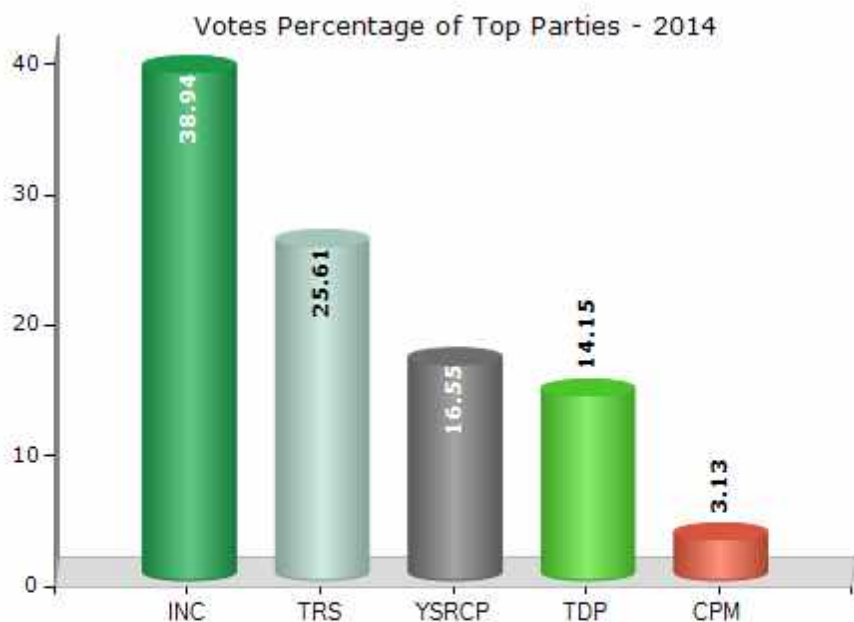


Note : AE : Assembly Election, PE : Assembly Segment of Parliamentary Election

Historical Summary Election Results

Summary Result of Assembly Election - 2014

Candidate Name	Party	Votes	Votes %
Uttam Kumar Reddy Nalamada	INC	69879	38.94
Kasaju Shankaramma	TRS	45955	25.61
Gattu Srikanth Reddy	YSRCP	29692	16.55
Swamy Goud Vangala	TDP	25395	14.15
Parepally Shekar Rao	CPM	5618	3.13
Vakiti Chinna Srinivas	BSP	963	0.54
Tanneru Venkateshwarlu	AAP	462	0.26
Chinthapally Yadagiri	IND	405	0.23
Gangireddy Koti Reddy	IND	217	0.12
	NOTA	852	0.47



Polling Station Level Election Results

Number and Name of Polling Stations (PS) (2018 AE)

Number of Polling Stations	Name of Polling Stations	Number of Polling Stations	Name of Polling Stations
1	Mpps, Dacharam,Dacharam	22	Dy.Ee,N.S.P. (O And M) Office,,Nereducherla
2	Zphs 9Th Class Room, Dacharam,Dacharam	23	Jilla Parishad High School, Nereducharla,Nereducharla
3	Mandala Parishad Pradhamika Patashala,Yallaram,Yallaram	24	Zphs 10Th Class A Section T.M,Nereducharla,Nereducharla
4	Jilla Parishad Unnata Patashala (E.W), Somaram,Somaram	25	Zphs, Nereducharla,Nereducharla
5	Jilla Parishad Unnata Patashala (W.W), Somaram,Somaram	26	Z.P.H.S., South Wing,,Neducherla
6	Mandala Parishad Pradhamika Patashala, Bhurgula Thanda,Burgula Tanda Majira Somaram	27	Z.P.H.S., 7Th Class Room,Nereducherla
7	Mpps, Kandibanda,Kandibanda	28	Grampanchayati Office (N.W),Nereducherla
8	Zilla Parishad Unnata Pathashala, Chillepalli,Kandibanda	29	M P P S, North Wing,Chinthabanda
9	Mpps, Kalluru,Kalluru	30	Grampanchayati Office (Sw),Nereducherla
10	M P P S, New Buliding Kalluru,Kalluru	31	M P P S (Sw),Chinthabanda
11	Mandala Parishad Pradhamika Pata Shala, Mukundhapuram,Mukundhapuram Majira Kalluru	32	Mandala Parishad Pradhamika Patha Shala,Ramapuram Majira Nereducherla
12	Jilla Parishad Unnata Pata Shala (E.W), Penchikaldinna,Penchikaldinna	33	Jilla Parishad Unnata Patha Shala (N.W), Dirshincharla,Dirshancharla
13	Jilla Parishad Unnata Patashala (W.W), Penchikaldinna,Penchikaldinna	34	Jilla Parishad Unnata Patha Shala(W.W),Dirshancharla
14	Mandala Parishad Pradhamika Patashala, Telagaramayya Gudem,Telagaramaiah Gudem Majira Penchikaldinne	35	M.P.P.S., Dhirisen Charla,Dirshimcharla
15	Mandala Parishad Pradhamika Pathashala, Janaladinna,Janalidinna	36	Mandala Parishad Pradhamika Patha Shala D,Kandulavariguda Majira Dirshimcharla
16	Mandala Parishad Pradhamika Pathashala Fatthepuram,Fatthepuram	37	M P P S,Narsaiahguda Majira Dirshimcharla
17	Mandala Parishad Pradhamika Pathashala, Vaikuntapuram,Vaikunta Puram Majira Fatehpuram	38	M P P S,Rolla Vari Gudem
18	Mpps, East Wing Room, Medaram,Medaram	39	M.P.P.S.,Pulagambanda Thanda
19	Mpps North Wing Room, Medaram,Medaram	40	Mandala Parishad Pradhamika Patashala,Guduguntlapalem
20	Mandala Parishad Pradhamika Patashala, Bakkaiah Gudem,Bakkaiah Gudem	41	M.P.P.S (New Building),Guduguntla Palem
21	Mandal Parishad Pradamika Patshala,Kandibanda	42	Mandala Parishad Pradhamika Pathashala,Musivoddu Singaram

Contd....

Polling Station Level Election Results

Polling Station-wise Votes Secured by Overall Top Five Parties in Huzurnagar Assembly in Assembly Election (AE) under Nalgonda Parliamentary Constituency in Telangana (2018)

Number of Polling Station	Winner - Uttam Kumar Reddy Nalamada (INC)	Runner-up - Shanampudi Saidireddy (TRS)	3rd - Raghumareddy Mekala (IND)	4th - Parepally Sekhar Rao (CPM)	5th - Bobba Bhagya Reddy (BJP)	NOTA	Other	Total Votes Secured
36	282	442	23	3	4	5	19	778
37	299	228	11	0	1	3	8	550
38	195	348	28	1	4	5	23	604
39	255	279	13	1	3	12	17	580
40	266	312	11	18	8	2	14	631
41	265	266	13	32	5	2	26	609
42	351	364	23	0	4	11	21	774
43	486	376	28	3	1	4	26	924
44	198	407	14	10	9	4	16	658
45	631	277	21	12	3	9	19	972
46	507	253	17	5	6	4	15	807
47	490	223	40	9	6	18	70	856
48	472	143	11	2	22	0	17	667
49	426	83	1	0	7	3	6	526
50	228	180	13	1	4	7	22	455
51	366	204	9	31	4	5	5	624
52	473	318	10	37	16	4	37	895
53	435	248	10	5	9	3	22	732
54	198	134	10	6	2	5	12	367
55	343	322	26	28	5	6	22	752
56	273	216	11	29	8	8	24	569
57	250	179	22	7	2	10	50	520
58	370	327	12	4	5	7	21	746
59	393	326	26	13	15	10	34	817
60	309	395	18	0	4	4	23	753
61	210	233	4	0	3	2	8	460
62	344	288	24	1	2	8	65	732
63	387	392	18	2	5	3	17	824
64	150	154	9	0	3	2	8	326
65	413	201	21	0	2	2	28	667
66	519	386	39	1	9	1	50	1005
67	254	306	20	6	7	9	28	630
68	226	254	13	8	4	8	13	526
69	397	437	18	5	8	2	47	914
70	335	290	14	1	3	6	22	671

Contd....

Polling Station Level Election Results

Winner, Runner-up and 3rd Party Position & Winning Margin According to Polling Stations in Huzurnagar Assembly in Assembly Election (AE) under Nalgonda Parliamentary Constituency in Telangana (2018)

Polling Station Number	Winner Party	Winner Votes (%)	Runner-up Party	Runner-up Votes (%)	Winning Margin Votes (%)	Third Party	Third Party Votes (%)	Other Votes (%)
71	TRS	489 (50.41)	INC	411 (42.37)	78 (8.04)	IND (RM)	24 (2.47)	46 (4.74)
72	TRS	369 (58.76)	INC	227 (36.15)	142 (22.61)	IND (RM)	11 (1.75)	21 (3.34)
73	TRS	441 (58.64)	INC	238 (31.65)	203 (26.99)	IND (RM)	16 (2.13)	57 (7.58)
74	TRS	368 (48.42)	INC	309 (40.66)	59 (7.76)	IND (RM)	33 (4.34)	50 (6.58)
75	TRS	389 (47.67)	INC	383 (46.94)	6 (0.73)	IND (RM)	13 (1.59)	31 (3.8)
76	INC	292 (51.5)	TRS	263 (46.38)	29 (5.12)	IND (RM)	6 (1.06)	6 (1.06)
77	TRS	369 (54.75)	INC	278 (41.25)	91 (13.5)	IND (RM)	11 (1.63)	16 (2.37)
78	TRS	412 (53.58)	INC	323 (42)	89 (11.58)	IND (RM)	15 (1.95)	19 (2.47)
79	INC	451 (48.55)	TRS	382 (41.12)	69 (7.43)	IND (RM)	30 (3.23)	66 (7.1)
80	INC	322 (54.86)	TRS	232 (39.52)	90 (15.34)	IND (RM)	14 (2.39)	19 (3.24)
81	TRS	497 (63.96)	INC	244 (31.4)	253 (32.56)	IND (RM)	21 (2.7)	15 (1.93)
82	INC	464 (63.39)	TRS	219 (29.92)	245 (33.47)	IND (RM)	21 (2.87)	28 (3.83)
83	INC	358 (60.68)	TRS	207 (35.08)	151 (25.6)	IND (RM)	9 (1.53)	16 (2.71)
84	INC	531 (56.73)	TRS	356 (38.03)	175 (18.7)	IND (RM)	22 (2.35)	27 (2.88)
85	TRS	203 (60.42)	INC	89 (26.49)	114 (33.93)	IND (RM)	17 (5.06)	27 (8.04)
86	TRS	465 (51.61)	INC	390 (43.29)	75 (8.32)	IND (RM)	12 (1.33)	34 (3.77)
87	INC	362 (53.71)	TRS	268 (39.76)	94 (13.95)	IND (RM)	13 (1.93)	31 (4.6)
88	INC	289 (51.61)	TRS	243 (43.39)	46 (8.22)	IND (RM)	9 (1.61)	19 (3.39)
89	INC	157 (50.97)	TRS	137 (44.48)	20 (6.49)	IND (RM)	5 (1.62)	9 (2.92)
90	TRS	435 (55.2)	INC	311 (39.47)	124 (15.73)	IND (RM)	14 (1.78)	28 (3.55)
91	TRS	545 (50.28)	INC	433 (39.94)	112 (10.34)	IND (RM)	36 (3.32)	70 (6.46)
92	TRS	365 (53.44)	INC	227 (33.24)	138 (20.2)	IND (RM)	37 (5.42)	54 (7.91)
93	TRS	375 (56.9)	INC	204 (30.96)	171 (25.94)	IND (RM)	19 (2.88)	61 (9.26)
94	INC	521 (64.08)	TRS	262 (32.23)	259 (31.85)	IND (RM)	8 (0.98)	22 (2.71)
95	TRS	329 (48.17)	INC	316 (46.27)	13 (1.9)	IND (RM)	14 (2.05)	24 (3.51)
96	TRS	372 (50.89)	INC	312 (42.68)	60 (8.21)	IND (RM)	18 (2.46)	29 (3.97)
97	INC	422 (48.28)	TRS	416 (47.6)	6 (0.68)	CPM	11 (1.26)	25 (2.86)
98	TRS	407 (51.07)	INC	305 (38.27)	102 (12.8)	IND (RM)	36 (4.52)	49 (6.15)
99	INC	306 (45.47)	TRS	295 (43.83)	11 (1.64)	IND (RM)	25 (3.71)	47 (6.98)
100	INC	314 (44.1)	TRS	302 (42.42)	12 (1.68)	IND (RM)	40 (5.62)	56 (7.87)
101	INC	414 (49.82)	TRS	367 (44.16)	47 (5.66)	IND (RM)	14 (1.68)	36 (4.33)
102	TRS	236 (48.26)	INC	203 (41.51)	33 (6.75)	IND (RM)	12 (2.45)	38 (7.77)
103	TRS	442 (51.52)	INC	347 (40.44)	95 (11.08)	IND (RM)	21 (2.45)	48 (5.59)
104	INC	425 (48.52)	TRS	346 (39.5)	79 (9.02)	IND (RM)	26 (2.97)	79 (9.02)
105	INC	242 (45.32)	TRS	239 (44.76)	3 (0.56)	IND (RM)	23 (4.31)	30 (5.62)

Contd....

Socio-Economic Amenities - Rural

Access to Education Facilities

Particulars	Number of Villages (% of Population)				
	Available	Not Available	If Not Available (Distance of Nearest Facility)		
			A	B	C
Govt. Primary School	67 (100)	2 (0)	1 (0)	1 (0)	0 (0)
Private Primary School	16 (53)	53 (47)	0 (0)	0 (0)	0 (0)
Govt. Middle School	49 (89)	20 (11)	10 (6)	10 (5)	0 (0)
Private Middle School	12 (43)	57 (57)	0 (0)	0 (0)	0 (0)
Govt. Secondary School	35 (75)	34 (25)	15 (12)	19 (13)	0 (0)
Private Secondary School	10 (39)	59 (61)	0 (0)	0 (0)	0 (0)
Govt. Senior Secondary School	3 (19)	66 (81)	5 (7)	27 (31)	34 (43)
Private Senior Secondary School	2 (16)	67 (84)	0 (0)	0 (0)	0 (0)
Govt. Arts and Science Degree College	0 (0)	69 (100)	0 (0)	0 (0)	5 (7)
Private Arts and Science Degree College	2 (16)	67 (84)	3 (3)	22 (27)	37 (48)
Govt. Engineering College	0 (0)	69 (100)	0 (0)	0 (0)	0 (0)
Private Engineering College	0 (0)	69 (100)	0 (0)	3 (2)	66 (98)
Govt. Medicine College	0 (0)	69 (100)	0 (0)	0 (0)	0 (0)
Private Medicine College	0 (0)	69 (100)	0 (0)	0 (0)	69 (100)
Govt. Management Institute	0 (0)	69 (100)	0 (0)	2 (1)	25 (21)
Private Management Institute	0 (0)	69 (100)	0 (0)	0 (0)	42 (78)
Govt. Polytechnic	0 (0)	69 (100)	0 (0)	0 (0)	38 (41)
Private Polytechnic	0 (0)	69 (100)	0 (0)	0 (0)	31 (59)
Govt. Vocational Training School/ITI	0 (0)	69 (100)	0 (0)	2 (1)	26 (22)
Private Vocational Training School/ITI	0 (0)	69 (100)	0 (0)	0 (0)	41 (77)
Govt. Non Formal Training Centre	0 (0)	69 (100)	0 (0)	2 (1)	67 (99)
Private Non Formal Training Centre	0 (0)	69 (100)	0 (0)	0 (0)	0 (0)
Govt. School For Disabled	0 (0)	69 (100)	0 (0)	0 (0)	69 (100)
Private School For Disabled	0 (0)	69 (100)	0 (0)	0 (0)	0 (0)
Government Others	0 (0)	69 (100)	0 (0)	0 (0)	0 (0)
Private Others	0 (0)	69 (100)	0 (0)	0 (0)	0 (0)

Note : Distance A : Less than 5 km; B : Between 5-10 km; C : 10+ km.; Source : Data Analysis is based on 2011 Census.

DISCLAIMER

The Terms of Use and Disclaimer of Datanet India Private Limited (hereinafter referred to as "Datanet") for use of this analysis report of **Huzurnagar Assembly Constituency (Huzurnagar Vidhan Sabha)** :-

1. **Assembly Factbook™** is a Registered Trade Mark owned by Datanet.
2. All the maps are sketched and graphical representation only and have not been drawn to the scale and also not to represent the actual geographical area or boundary of the unit.
3. The data for the aforesaid analysis is based on authentic sources and has been culled from the various publications of Census, CSO and NSSO for district and block level data, various central and state government departments, Central & State Elections Commissions and the concerned Returning Officers' releases, Electoral Rolls, Election results and allied publications, internal assessment, surveys, estimates and analysis. Therefore, certain adjustment of data at micro level may have been done to arrive closer to the macro data.
4. Data have been provided on an "As Is" and "As AVAILABLE" basis
5. The colours shown in the maps or diagram and charts of a particular party, alliance or AC are indicative and do not represent them.
6. This publication which includes maps, sheets, graphs and data would be the property under copyright of Datanet only. The user may use these for its internal study, analysis and research purposes. It's public display, re-selling or any commercial uses by the user are not allowed.
7. Datanet has taken due care and caution in compilation and processing of data and allied information, but does not guarantee the accuracy, adequacy or completeness of any information/analysis and will be not responsible for any errors or omissions or for the results obtained from the use of such information/analysis.
8. All the contents for the publication have been culled from various authentic sources and Datanet reasonably believes such sources to be reliable, but does not make any representations, express or implied as to the accuracy or fitness of use of such information. The information or contents of the information/analysis do not constitute advice and should not be relied upon in making (or refraining from making) any decision. Any reliance placed upon the information provided by Datanet is the sole responsibility and strictly at the user's risk.
9. In no event will Datanet be liable for any damages (including, without limitation, damages for loss of business projects, or loss of profits) arising in contract, tort or otherwise from the use of or inability to use any of its contents, or from any action taken (or refrained from being taken) as a result of using the analysis or any of its contents. Datanet its directors, owners, editors, officials, employees, distributor and agents or any associate will not be liable for any errors in the information contained or any consequences arising from the use of the contents of the provided information/analysis.
10. If any provision of these terms and conditions is held invalid or illegal or unenforceable for any reason by any court of competent jurisdiction, such provision shall be severed and the remainder of provisions of the terms and conditions shall continue in full force and effect as if the Term of Use had been executed with the invalid, illegal or unenforceable provision eliminated.
11. If there are any discrepancies in the information provided, please bring it to attention of Datanet for suitable rectification measures.

Buy Online This Complete Book At
Datanet India eBooks Store

www.indiastatpublications.com

or go directly at

[http://www.indiastatpublications.com/
Assembly_factbook/Telangana/Nalgonda/ Huzurnagar](http://www.indiastatpublications.com/Assembly_factbook/Telangana/Nalgonda/Huzurnagar)

 **indiastat***elections*

ISBN : 978-93-6219-028-4



9 789362 119028 4