



Telangana

Assembly Factbook™

Miryalaguda Assembly Constituency



Key Electoral Data of Miryalaguda
Assembly Constituency (Vidhan Sabha)

Telangana

Assembly Factbook™

Miryalaguda Assembly Constituency



Miryalaguda Vidhan Sabha

Editor & Director

Dr. R.K. Thukral

Research Editor

Dr. Shafeeq Rahman

**Compiled, Researched and Published by
Datanet India Pvt. Ltd.**

D-100, 1st Floor,

Okhla Industrial Area, Phase-I,

New Delhi- 110020.

Ph.: 91-11- 43580781-84

Email : support@indiastatpublications.com

Website : www.indiastatelections.com

Online Book Store :

www.indiastatpublications.com

Report No. : AFB/TS-088-0125

ISBN : 978-93-6219-636-1

First Edition : January, 2018

Eighth Updated Edition : January, 2025

Price : Rs.11500/-

US\$ 310

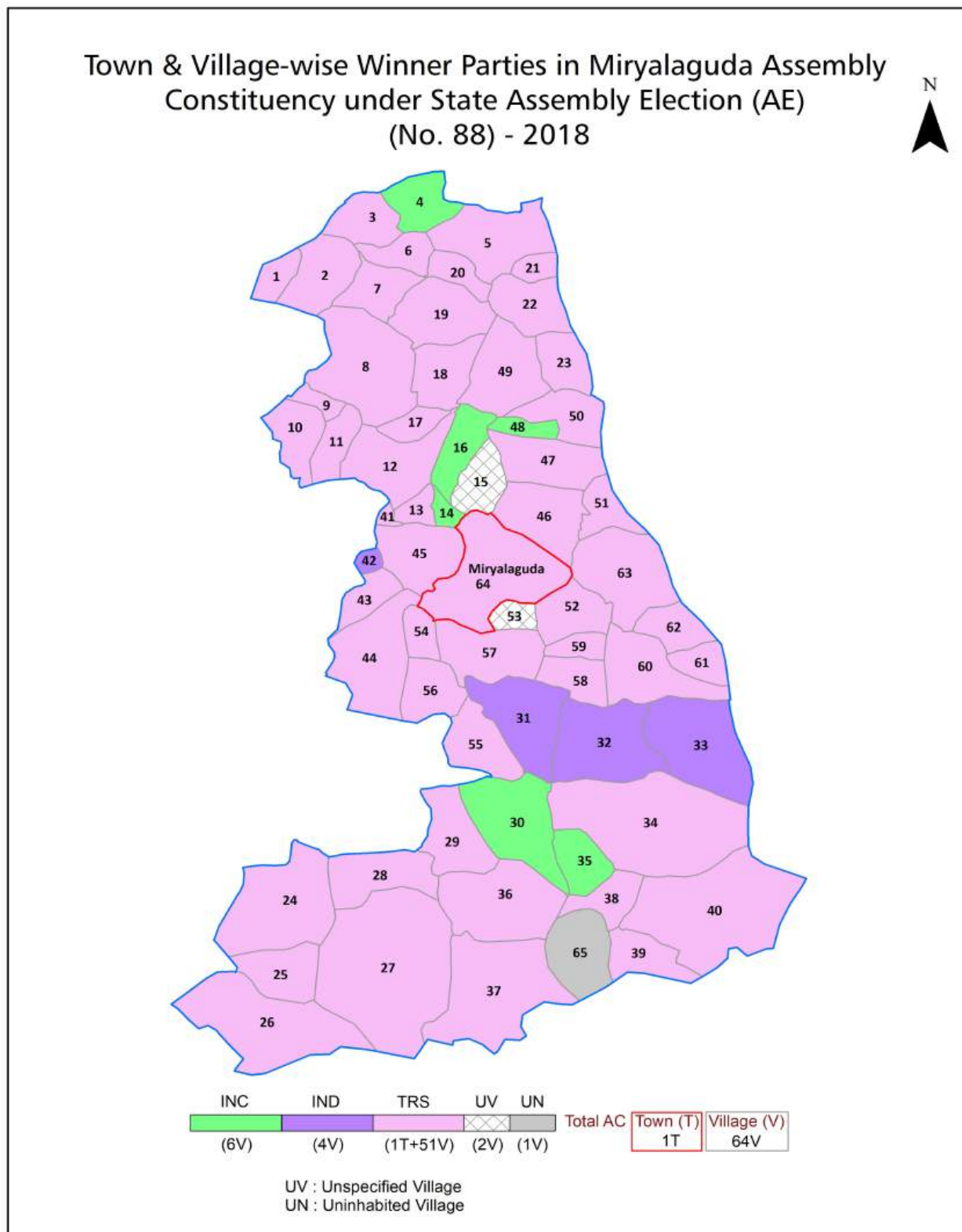
© Datanet India Pvt. Ltd.

All rights reserved. No part of this book may be reproduced, stored in a retrieval system or transmitted in any form or by any means, mechanical photocopying, photographing, scanning, recording or otherwise without the prior written permission of the publisher. Please refer to Disclaimer at page no. 215 for the use of this publication.

Printed in India

No.	Particulars	Page No.
	Introduction	
1	Assembly Constituency - (Vidhan Sabha) at a Glance Features of Assembly as per Delimitation Commission of India (2008)	1-2
	Location and Political Maps	
2	Location Map Boundaries of Assembly Constituency - (Vidhan Sabha) in District Boundaries of Assembly Constituency under Parliamentary Constituency - (Lok Sabha) Town & Village-wise Winner Parties- 2024-PE, 2023-AE, 2019-PE, 2018-AE, 2014-PE, 2014-AE, 2009-PE and 2009-AE	3-11
	Administrative Setup (2011)	
3	District Sub-district Towns Villages Inhabited Villages Uninhabited Villages Village Panchayat Intermediate Panchayat	12-16
	Demographics (2011)	
4	Population Households Rural/Urban Population Towns and Villages by Population Size Sex Ratio (Total & 0-6 Years) Religious Population Social Population Literacy Rate	17-18
	Electoral Features	
5	Important Dates of Last Elections Held Electors by Gender Service Electors Voters Voters Turnout Polling Stations & Average Number of Electors per Polling Station Electors by Age Group Present Elected Representatives	19-24
	Historical Summary Election Results	
6	Vote Share of Major Parties Winning Margin (Number & Percentage) Polarity of Parties Summary Result of Assembly Segment of Parliamentary Election 2024, 2019, 2014, 2009, 2004 and 1999 Summary Result of Assembly Elections 2023, 2018, 2014, 2009, 2004, 1999, 1994, 1989, 1985, 1983, 1978, 1972, 1967, 1962 and 1957	25-47
	Polling Station Level Election Results	
7	Name and Number of Polling Station 2024-PE, 2023-AE, 2019-PE, 2018-AE, 2014-PE, 2014-AE, 2009-PE and 2009-AE Polling Station-wise Electors, Voters & Voters Turnout 2024-PE, 2023-AE, 2019-PE, 2018-AE, 2014-PE, 2014-AE, 2009-PE and 2009-AE Polling Station wise Elections Results 2024-PE, 2023-AE, 2019-PE, 2018-AE, 2014-PE, 2014-AE, 2009-PE and 2009-AE	48-195
	Share of Assembly Constituency	
8	Share of Assembly Constituency - (Vidhan Sabha) in State, District and Parliamentary Constituency - (Lok Sabha)	196
	Socio-Economic Amenities (2011)	
9	Access to Administrative Units Agricultural, Manufacturing and Industrial Commodities Demographic Indicators Education Health & Manpower Drinking Water Supply Sanitation Entertainment and Recreations Infrastructure Power Food Allocation Distribution and Marketing of Agriculture Commodities Infrastructure Transport and Road Infrastructure Communication Banking and Financial Services Land Use Irrigation Source	198-212
10	Abbreviation & Sources	213-214
11	Disclaimer	215

Location & Political Map



Administrative Setup

List of Village Panchayat & Intermediate Panchayat (Block) Name - 2011

Village Name	Village Panchayat Name	Intermediate Panchayat Name
Adavi Devula Palle	Adavi Devula Palle	Dameracherla
Agamothkur	Agamothkur	Vemulapalle
Ailapuram	Ailapuram	Miryalaguda
Alagadapa	Alagadapa	Miryalaguda
Amangal	Amangal	Vemulapalle
Annapareddiguda	Annapareddiguda	Vemulapalle
Annaram	Annaram	Miryalaguda
Baleenpalle	Baleenpalle	Dameracherla
Bheeman Palle	Bheeman Palle	Vemulapalle
Bommakal	Bommakal	Vemulapalle
Buggabavi Guda	Vemulapalle	Vemulapalle
Chali Chimala Palem	Vemulapalle	Vemulapalle
Chillapuram	Chillapuram	Miryalaguda
Chintha Palle	Chintha Palle	Miryalaguda
Chirumarthi	Chirumarthi	Vemulapalle
Chityala	Chityala	Dameracherla
Dameracherla	Dameracherla	Dameracherla
Dilawarpur	Dilawarpur	Dameracherla
Gandravaniguda	Vemulapalle	Vemulapalle
Goguvanigudem	Goguvanigudem	Miryalaguda
Gudur	Gudur	Miryalaguda
Hydla Puram	Alagadapa	Miryalaguda
Irkigudem	Irkigudem	Dameracherla
Itikyala	Vemulapalle	Vemulapalle
Kalle Palle	Kalle Palle	Dameracherla
Kalva Palle	Kalva Palle	Miryalaguda
Kalvalapalem	Kalvalapalem	Vemulapalle
Kamepalle	Kamepalle	Vemulapalle
Kesawapur	Kesawapur	Dameracherla

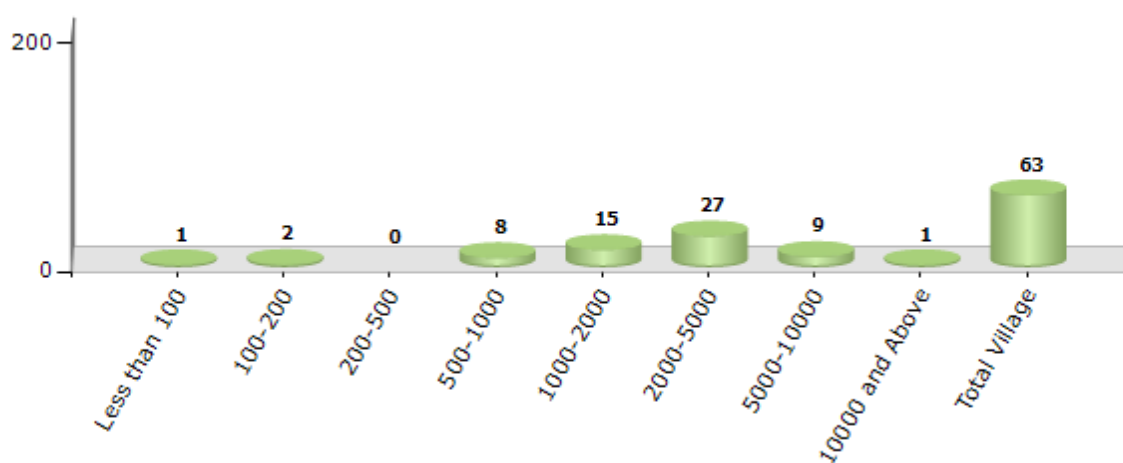
Contd....

Demographics

Number of Villages by Population Size - 2011

Less than 100	100-200	200-500	500-1000	1000-2000	2000-5000	5000-10000	10000 and Above	Total Village
1	2	0	8	15	27	9	1	63

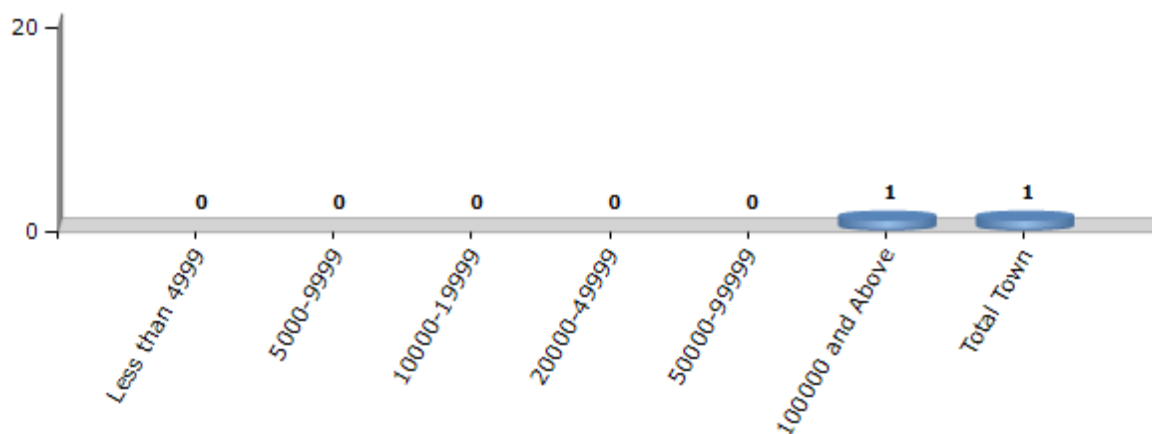
Number of Villages by Population Size - 2011



Number of Towns by Population Size - 2011

Less than 4999	5000-9999	10000-19999	20000-49999	50000-99999	100000 and Above	Total Town
0	0	0	0	0	1	1

Number of Towns by Population Size - 2011



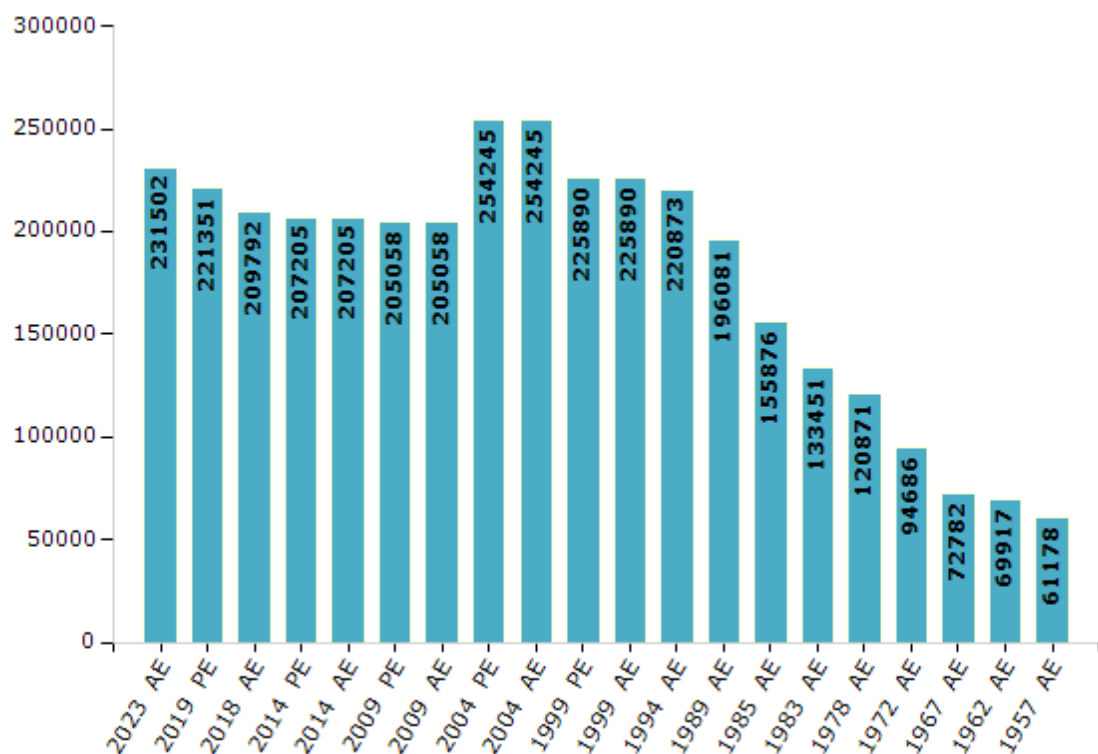
Electoral Features

Electors by Male & Female

Year	Male	Female	Others	Total
2023 AE	114017	117460	25	231502
2019 PE	109313	112036	2	221351
2018 AE	103752	106029	11	209792
2014 PE	103603	103594	8	207205
2014 AE	103603	103594	8	207205
2009 PE	101673	103385	-	205058
2009 AE	101673	103385	-	205058
2004 PE	126065	128180	-	254245
2004 AE	126065	128180	-	254245
1999 PE	113192	112698	-	225890
1999 AE	113192	112698	-	225890

Year	Male	Female	Others	Total
1994 AE	111750	109123	-	220873
1989 AE	99074	97007	-	196081
1985 AE	78908	76968	-	155876
1983 AE	66609	66842	-	133451
1978 AE	60303	60568	-	120871
1972 AE	47654	47032	-	94686
1967 AE	-	-	-	72782
1962 AE	-	-	-	69917
1957 AE	-	-	-	61178
1955 AE	-	-	-	-

Number of Electors

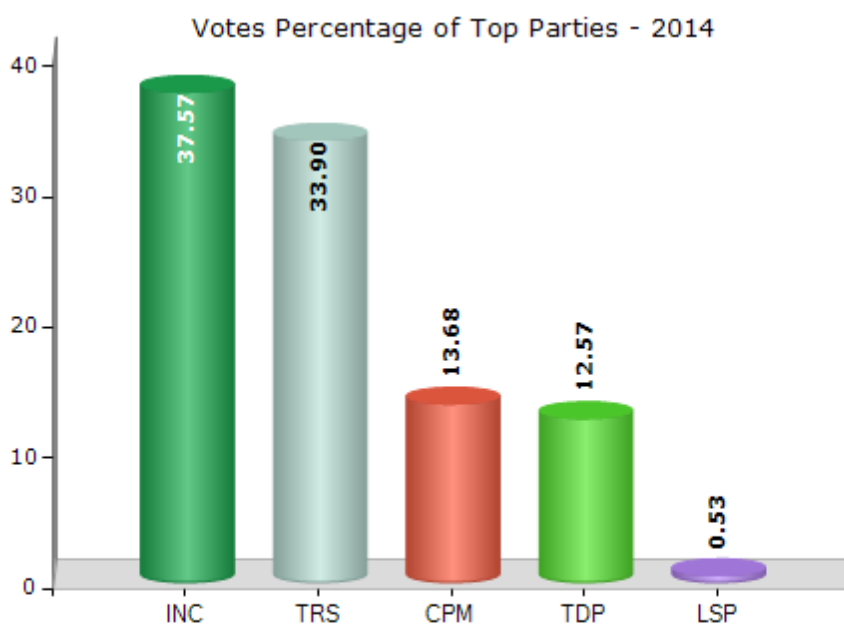


Note : AE : Assembly Election, PE : Assembly Segment of Parliamentary Election

Historical Summary Election Results

Summary Result of Assembly Election - 2014

Candidate Name	Party	Votes	Votes %
Bhaskar Rao Nallamothu	INC	62059	37.57
Alugubelli Amarender Reddy	TRS	56005	33.9
Julakanti Ranga Reddy	CPM	22592	13.68
Bantu Venkateshwarlu	TDP	20758	12.57
Dhanavath Lalu	IND	879	0.53
Marepally Srinivasreddy	LSP	878	0.53
Sarikonda Rushikeshwar Raju	AAP	540	0.33
D.Hanya	IND	521	0.32
	NOTA	957	0.58



Polling Station Level Election Results

Number and Name of Polling Stations (PS) (2018 AE)

Number of Polling Stations	Name of Polling Stations	Number of Polling Stations	Name of Polling Stations
1	Mpps Pamulapahad,Pamulapahad	22	Zphs Ravulapenta (East Wing),Ravulapenta
2	Zilla Parishat High School Pamulapahad East Wing,Pamulapahad	23	Z.P.H.S.Ravulapenta (West Wing),Ravulapenta
3	Zilla Parishat High School Pamulapahad West Wing,Pamulapahad	24	M.P.P.S. Ravulapenta,Ravulapenta
4	Mandal Parishad Primary School Poreddy Gudem,Poreddy Gudem	25	M.P.P.S. Kamepally,Kamepalli
5	Mandal Parishad Upper Primary School Chirumarthi,Chirumarthi	26	M.P.U.P.S, Molkapatnam (West Wing),Molkapatnam
6	M.P.P.S Gurrupagudem,Gurrappagudem	27	Mpups Molkapatnam South Wing,Molkapatnam
7	M.P.P.S Beemanapalli,Beemanapalli	28	Zphs Settipalem North Wing,Shettipalem
8	Z.P.H.S Agamothkur East Wing,Agamothkur	29	Zphs Settipalem South Wing,Shettipalem
9	Z.P.H.S Agamothkur West Wing,Agamothkur	30	M.P.P.S Itikyala,Itikyala
10	M.P.P.S. Bommakalu,Bommakallu	31	Z.P.H.S,Settipalem
11	Old M.P.P.S Puchakayala Gudem,Puchhakayalagudem	32	M.P.P.S Thimmireddy Gudem,Thimmireddygudem
12	M.P.P.S Thopucharla North Wing,Topucharla	33	Zphs Vemulapally South Wing,Vemulapally
13	M.P.P.S Thopucharla South Wing,Topucharla	34	Zphs Vemulapally East Wing,Vemulapally
14	Mandala Parishad Primary School Iskavavigudem,Iskabavigudem	35	Mandal Parishat Primary School Vemulapally,Vemulapally
15	Zilla Parishad High School Salkunuru North Wing,Salkunur	36	Mpps (Urdu Medium) Vemulapally,Vemulapally
16	Zilla Parisad High School Salkunuru South Wing,Salkunuru	37	Zphs Vemulapally East Wing,Vemulapally
17	Mandala Parishad Primary School Kalvalapalem,Kalvalapalem	38	Mpups Kukkadam,Kukkadam
18	Old Mandala Parishad Primary School Yarukalagutta,Yarukalagutta	39	M.P.U.P.S, 3Rd Class Room,Kukkadam
19	Z.P.H.S Amanagallu East Wing,Amanagallu	40	Mpps Harijanawada Kukkadam,Kukkadam
20	Z.P.H.S.Amanagallu West Wing,Amanagallu	41	Mpps Gandravani Gudem,Gandravani Gudem
21	M.P.P. S.Laxmidevigudem,Lakshmidivi Gudm	42	Mpps Buggabavigudem,Buggabavigudem

Contd....

Polling Station Level Election Results

Polling Station-wise Votes Secured by Overall Top Five Parties in Miryalaguda Assembly in Assembly Election (AE) under Nalgonda Parliamentary Constituency in Telangana (2018)

Number of Polling Station	Winner - Nallamothu Bhaskar Rao (TRS)	Runner-up - R. Krishnaiah (INC)	3rd - Dheeravath Skylab Naik (IND)	4th - Julakanti Ranga Reddy (CPM)	5th - Pallapu Bikshpathi Rao (IND)	NOTA	Other	Total Votes Secured
36	291	219	2	20	16	3	35	586
37	265	272	2	52	8	4	48	651
38	276	233	0	39	9	3	24	584
39	251	195	1	47	6	2	15	517
40	226	139	0	61	24	0	27	477
41	210	168	1	18	10	0	28	435
42	410	229	2	183	25	1	26	876
43	283	227	3	57	33	3	42	648
44	190	102	4	44	10	7	25	382
45	394	219	15	29	29	7	64	757
46	254	176	22	23	5	9	41	530
47	280	181	11	38	9	5	50	574
48	421	252	6	97	17	8	41	842
49	202	204	22	36	7	13	28	512
50	221	169	11	45	5	3	15	469
51	267	181	16	12	27	6	30	539
52	285	150	21	13	12	9	22	512
53	439	244	9	16	13	5	71	797
54	249	136	7	14	19	9	63	497
55	395	233	14	76	35	14	70	837
56	240	185	18	11	15	4	25	498
57	374	231	29	58	24	11	45	772
58	314	214	17	33	18	9	31	636
59	676	311	18	29	19	7	66	1126
60	570	362	14	29	28	8	63	1074
61	447	306	75	23	16	19	68	954
62	570	359	8	104	47	9	62	1159
63	348	184	3	43	29	4	30	641
64	297	171	40	14	26	2	44	594
65	274	182	6	21	14	6	24	527
66	524	350	26	20	36	11	77	1044
67	379	188	26	44	14	7	45	703
68	453	193	8	56	15	8	41	774
69	310	150	8	23	4	3	35	533
70	380	235	10	54	28	8	61	776

Contd....

Polling Station Level Election Results

Winner, Runner-up and 3rd Party Position & Winning Margin According to Polling Stations in Miryalaguda Assembly in Assembly Election (AE) under Nalgonda Parliamentary Constituency in Telangana (2018)

Polling Station Number	Winner Party	Winner Votes (%)	Runner-up Party	Runner-up Votes (%)	Winning Margin Votes (%)	Third Party	Third Party Votes (%)	Other Votes (%)
71	TRS	36 (50.7)	INC	18 (25.35)	18 (25.35)	CPM	6 (8.45)	11 (15.49)
72	TRS	260 (54.39)	INC	155 (32.43)	105 (21.96)	BJP	19 (3.97)	44 (9.21)
73	TRS	418 (53.66)	INC	229 (29.4)	189 (24.26)	CPM	32 (4.11)	100 (12.84)
74	TRS	624 (60.94)	INC	256 (25)	368 (35.94)	CPM	40 (3.91)	104 (10.16)
75	TRS	389 (47.5)	INC	230 (28.08)	159 (19.42)	CPM	101 (12.33)	99 (12.09)
76	TRS	214 (41)	INC	152 (29.12)	62 (11.88)	BJP	72 (13.79)	84 (16.09)
77	TRS	220 (54.59)	INC	130 (32.26)	90 (22.33)	CPM	13 (3.23)	40 (9.93)
78	TRS	462 (56.69)	INC	202 (24.79)	260 (31.9)	CPM	52 (6.38)	99 (12.15)
79	TRS	443 (52.06)	INC	296 (34.78)	147 (17.28)	CPM	46 (5.41)	66 (7.76)
80	TRS	441 (57.27)	INC	234 (30.39)	207 (26.88)	CPM	34 (4.42)	61 (7.92)
81	TRS	492 (60.07)	INC	233 (28.45)	259 (31.62)	CPM	43 (5.25)	51 (6.23)
82	TRS	513 (58.97)	INC	240 (27.59)	273 (31.38)	CPM	50 (5.75)	67 (7.7)
83	TRS	295 (47.58)	INC	234 (37.74)	61 (9.84)	CPM	29 (4.68)	62 (10)
84	TRS	444 (51.63)	INC	287 (33.37)	157 (18.26)	CPM	45 (5.23)	84 (9.77)
85	TRS	288 (59.02)	INC	136 (27.87)	152 (31.15)	CPM	27 (5.53)	37 (7.58)
86	TRS	312 (51.32)	INC	193 (31.74)	119 (19.58)	CPM	31 (5.1)	72 (11.84)
87	TRS	247 (55.63)	INC	126 (28.38)	121 (27.25)	BJP	17 (3.83)	54 (12.16)
88	TRS	484 (52.55)	INC	316 (34.31)	168 (18.24)	BJP	34 (3.69)	87 (9.45)
89	TRS	370 (55.31)	INC	211 (31.54)	159 (23.77)	BJP	28 (4.19)	60 (8.97)
90	TRS	285 (54.39)	INC	139 (26.53)	146 (27.86)	CPM	31 (5.92)	69 (13.17)
91	TRS	492 (49.7)	INC	332 (33.54)	160 (16.16)	CPM	37 (3.74)	129 (13.03)
92	TRS	206 (44.11)	INC	182 (38.97)	24 (5.14)	CPM	23 (4.93)	56 (11.99)
93	TRS	610 (58.65)	INC	265 (25.48)	345 (33.17)	CPM	59 (5.67)	106 (10.19)
94	TRS	400 (48.96)	INC	241 (29.5)	159 (19.46)	CPM	60 (7.34)	116 (14.2)
95	TRS	414 (51.05)	INC	210 (25.89)	204 (25.16)	BJP	82 (10.11)	105 (12.95)
96	TRS	326 (52.67)	INC	199 (32.15)	127 (20.52)	BJP	37 (5.98)	57 (9.21)
97	TRS	156 (54.55)	INC	61 (21.33)	95 (33.22)	BJP	38 (13.29)	31 (10.84)
98	TRS	497 (48.25)	INC	376 (36.5)	121 (11.75)	CPM	41 (3.98)	116 (11.26)
99	TRS	434 (62.63)	INC	144 (20.78)	290 (41.85)	IND (PBR)	39 (5.63)	76 (10.97)
100	TRS	448 (62.92)	INC	176 (24.72)	272 (38.2)	CPM	34 (4.78)	54 (7.58)
101	TRS	513 (64.37)	INC	168 (21.08)	345 (43.29)	IND (PBR)	21 (2.63)	95 (11.92)
102	TRS	590 (57.28)	INC	305 (29.61)	285 (27.67)	CPM	47 (4.56)	88 (8.54)
103	TRS	192 (39.92)	INC	135 (28.07)	57 (11.85)	BJP	69 (14.35)	85 (17.67)
104	TRS	277 (49.55)	INC	156 (27.91)	121 (21.64)	CPM	59 (10.55)	67 (11.99)
105	TRS	206 (55.08)	INC	117 (31.28)	89 (23.8)	CPM	28 (7.49)	23 (6.15)

Contd....

Socio-Economic Amenities - Rural

Access to Education Facilities

Particulars	Number of Villages (% of Population)				
	Available	Not Available	If Not Available (Distance of Nearest Facility)		
			A	B	C
Govt. Primary School	58 (98)	5 (2)	1 (0)	4 (2)	0 (0)
Private Primary School	24 (50)	39 (50)	0 (0)	0 (0)	0 (0)
Govt. Middle School	45 (90)	18 (10)	12 (6)	6 (4)	0 (0)
Private Middle School	13 (33)	50 (67)	0 (0)	0 (0)	0 (0)
Govt. Secondary School	24 (62)	39 (38)	17 (12)	19 (20)	2 (2)
Private Secondary School	8 (28)	55 (72)	0 (0)	0 (0)	0 (0)
Govt. Senior Secondary School	0 (0)	63 (100)	4 (10)	20 (28)	39 (62)
Private Senior Secondary School	0 (0)	63 (100)	0 (0)	0 (0)	0 (0)
Govt. Arts and Science Degree College	0 (0)	63 (100)	4 (10)	20 (28)	39 (62)
Private Arts and Science Degree College	0 (0)	63 (100)	0 (0)	0 (0)	0 (0)
Govt. Engineering College	0 (0)	63 (100)	0 (0)	6 (6)	17 (19)
Private Engineering College	0 (0)	63 (100)	4 (10)	14 (22)	22 (43)
Govt. Medicine College	0 (0)	63 (100)	0 (0)	0 (0)	0 (0)
Private Medicine College	0 (0)	63 (100)	0 (0)	0 (0)	63 (100)
Govt. Management Institute	0 (0)	63 (100)	0 (0)	0 (0)	0 (0)
Private Management Institute	0 (0)	63 (100)	4 (10)	20 (28)	39 (62)
Govt. Polytechnic	0 (0)	63 (100)	0 (0)	6 (6)	57 (94)
Private Polytechnic	0 (0)	63 (100)	0 (0)	0 (0)	0 (0)
Govt. Vocational Training School/ITI	0 (0)	63 (100)	4 (10)	14 (22)	22 (43)
Private Vocational Training School/ITI	0 (0)	63 (100)	0 (0)	6 (6)	17 (19)
Govt. Non Formal Training Centre	0 (0)	63 (100)	4 (10)	20 (28)	39 (62)
Private Non Formal Training Centre	0 (0)	63 (100)	0 (0)	0 (0)	0 (0)
Govt. School For Disabled	0 (0)	63 (100)	0 (0)	0 (0)	63 (100)
Private School For Disabled	0 (0)	63 (100)	0 (0)	0 (0)	0 (0)
Government Others	0 (0)	63 (100)	0 (0)	0 (0)	0 (0)
Private Others	0 (0)	63 (100)	0 (0)	0 (0)	0 (0)

Note : Distance A : Less than 5 km; B : Between 5-10 km; C : 10+ km.; Source : Data Analysis is based on 2011 Census.

DISCLAIMER

The Terms of Use and Disclaimer of Datanet India Private Limited (hereinafter referred to as "Datanet") for use of this analysis report of **Miryalaguda Assembly Constituency (Miryalaguda Vidhan Sabha)** :-

1. **Assembly Factbook™** is a Registered Trade Mark owned by Datanet.
2. All the maps are sketched and graphical representation only and have not been drawn to the scale and also not to represent the actual geographical area or boundary of the unit.
3. The data for the aforesaid analysis is based on authentic sources and has been culled from the various publications of Census, CSO and NSSO for district and block level data, various central and state government departments, Central & State Elections Commissions and the concerned Returning Officers' releases, Electoral Rolls, Election results and allied publications, internal assessment, surveys, estimates and analysis. Therefore, certain adjustment of data at micro level may have been done to arrive closer to the macro data.
4. Data have been provided on an "As Is" and "As AVAILABLE" basis
5. The colours shown in the maps or diagram and charts of a particular party, alliance or AC are indicative and do not represent them.
6. This publication which includes maps, sheets, graphs and data would be the property under copyright of Datanet only. The user may use these for its internal study, analysis and research purposes. It's public display, re-selling or any commercial uses by the user are not allowed.
7. Datanet has taken due care and caution in compilation and processing of data and allied information, but does not guarantee the accuracy, adequacy or completeness of any information/analysis and will be not responsible for any errors or omissions or for the results obtained from the use of such information/analysis.
8. All the contents for the publication have been culled from various authentic sources and Datanet reasonably believes such sources to be reliable, but does not make any representations, express or implied as to the accuracy or fitness of use of such information. The information or contents of the information/analysis do not constitute advice and should not be relied upon in making (or refraining from making) any decision. Any reliance placed upon the information provided by Datanet is the sole responsibility and strictly at the user's risk.
9. In no event will Datanet be liable for any damages (including, without limitation, damages for loss of business projects, or loss of profits) arising in contract, tort or otherwise from the use of or inability to use any of its contents, or from any action taken (or refrained from being taken) as a result of using the analysis or any of its contents. Datanet its directors, owners, editors, officials, employees, distributor and agents or any associate will not be liable for any errors in the information contained or any consequences arising from the use of the contents of the provided information/analysis.
10. If any provision of these terms and conditions is held invalid or illegal or unenforceable for any reason by any court of competent jurisdiction, such provision shall be severed and the remainder of provisions of the terms and conditions shall continue in full force and effect as if the Term of Use had been executed with the invalid, illegal or unenforceable provision eliminated.
11. If there are any discrepancies in the information provided, please bring it to attention of Datanet for suitable rectification measures.

Buy Online This Complete Book At
Indiastat Publication Book Store

www.indiastatpublications.com

or go directly at

[http://www.indiastatpublications.com/
Assembly_factbook/Telangana/Nalgonda/ Miryalaguda](http://www.indiastatpublications.com/Assembly_factbook/Telangana/Nalgonda/Miryalaguda)



i indiatat**elections**

ISBN : 978-93-6219-636-1



9 789362 196361