



Telangana

# Assembly Factbook™

Nalgonda Assembly Constituency



Key Electoral Data of Nalgonda  
Assembly Constituency (Vidhan Sabha)

Telangana

# **Assembly Factbook™**

Nalgonda Assembly Constituency



Nalgonda Vidhan Sabha

**Editor & Director**

Dr. R.K. Thukral

**Research Editor**

Dr. Shafeeq Rahman

**Compiled, Researched and Published by  
Datanet India Pvt. Ltd.**

D-100, 1st Floor,

Okhla Industrial Area, Phase-I,

New Delhi- 110020.

Ph.: 91-11- 43580781-84

Email : support@indiastatpublications.com

Website : www.indiastatelections.com

**Online Book Store :**

www.indiastatpublications.com

**Report No. :** AFB/TS-092-0125

**ISBN :** 978-93-6219-224-0

**First Edition :** January, 2018

**Eighth Updated Edition :** January, 2025

**Price :** Rs.11500/-

US\$ 310

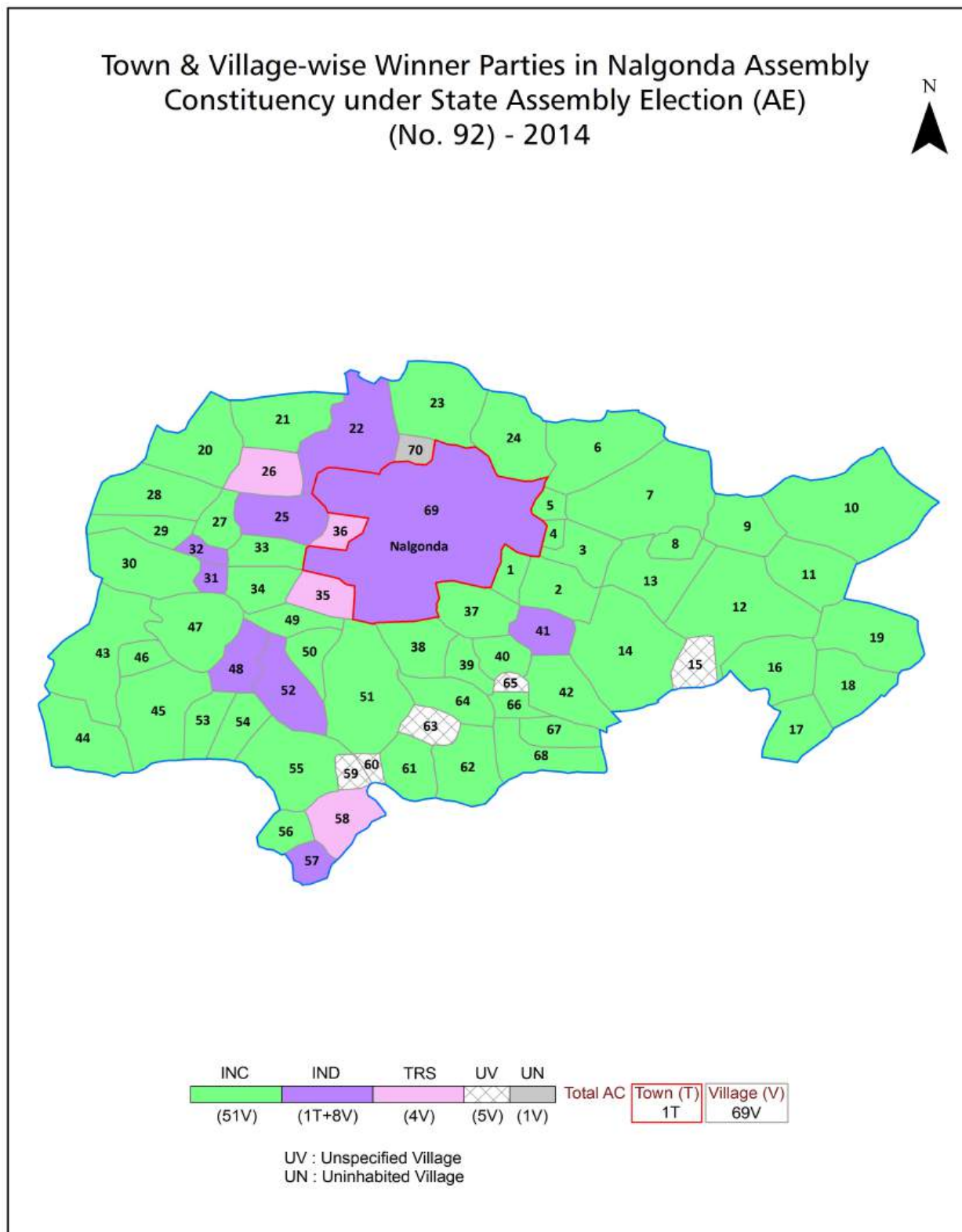
**© Datanet India Pvt. Ltd.**

All rights reserved. No part of this book may be reproduced, stored in a retrieval system or transmitted in any form or by any means, mechanical photocopying, photographing, scanning, recording or otherwise without the prior written permission of the publisher. Please refer to Disclaimer at page no. 236 for the use of this publication.

Printed in India

No.	Particulars	Page No.
	<b>Introduction</b>	
1	Assembly Constituency - (Vidhan Sabha) at a Glance   Features of Assembly as per Delimitation Commission of India (2008)	1-2
	<b>Location and Political Maps</b>	
2	Location Map   Boundaries of Assembly Constituency - (Vidhan Sabha) in District   Boundaries of Assembly Constituency under Parliamentary Constituency - (Lok Sabha)   Town & Village-wise Winner Parties- 2024-PE, 2023-AE, 2019-PE, 2018-AE, 2014-PE, 2014-AE, 2009-PE and 2009-AE	3-11
	<b>Administrative Setup (2011)</b>	
3	District   Sub-district   Towns   Villages   Inhabited Villages   Uninhabited Villages   Village Panchayat   Intermediate Panchayat	12-16
	<b>Demographics (2011)</b>	
4	Population   Households   Rural/Urban Population   Towns and Villages by Population Size   Sex Ratio (Total & 0-6 Years)   Religious Population   Social Population   Literacy Rate	17-18
	<b>Electoral Features</b>	
5	Important Dates of Last Elections Held   Electors by Gender   Service Electors   Voters   Voters Turnout   Polling Stations & Average Number of Electors per Polling Station   Electors by Age Group   Present Elected Representatives	19-24
	<b>Historical Summary Election Results</b>	
6	Vote Share of Major Parties   Winning Margin (Number & Percentage)   Polarity of Parties   Summary Result of Assembly Segment of Parliamentary Election 2024, 2019, 2014, 2009, 2004 and 1999   Summary Result of Assembly Elections 2023, 2018, 2014, 2009, 2004, 1999, 1994, 1989, 1985, 1983, 1978, 1972, 1967, 1962 and 1957	25-47
	<b>Polling Station Level Election Results</b>	
7	Name and Number of Polling Station 2024-PE, 2023-AE, 2019-PE, 2018-AE, 2014-PE, 2014-AE, 2009-PE and 2009-AE   Polling Station-wise Electors, Voters & Voters Turnout 2024-PE, 2023-AE, 2019-PE, 2018-AE, 2014-PE, 2014-AE, 2009-PE and 2009-AE   Polling Station wise Elections Results 2024-PE, 2023-AE, 2019-PE, 2018-AE, 2014-PE, 2014-AE, 2009-PE and 2009-AE	48-216
	<b>Share of Assembly Constituency</b>	
8	Share of Assembly Constituency - (Vidhan Sabha) in State, District and Parliamentary Constituency - (Lok Sabha)	217
	<b>Socio-Economic Amenities (2011)</b>	
9	Access to Administrative Units   Agricultural, Manufacturing and Industrial Commodities   Demographic Indicators   Education   Health & Manpower   Drinking Water Supply   Sanitation   Entertainment and Recreations Infrastructure   Power   Food Allocation Distribution and Marketing of Agriculture Commodities Infrastructure   Transport and Road Infrastructure   Communication   Banking and Financial Services   Land Use   Irrigation Source	219-233
10	<b>Abbreviation &amp; Sources</b>	234-235
11	<b>Disclaimer</b>	236

## Location & Political Map



## Administrative Setup

### List of Village Panchayat & Intermediate Panchayat (Block) Name - 2011

Village Name	Village Panchayat Name	Intermediate Panchayat Name
A.Duppala Palle	A.Duppala Palle	Thipparthi
Anantharam	Anantharam	Nalgonda
Annareddy Guda	Annareddy Guda	Nalgonda
Anneparthi	Anneparthi	Nalgonda
Appaji Peta	Appaji Peta	Nalgonda
Boinapalle	Boinapalle	Kangal
Bommepalle	Kangal	Kangal
Budemarla Palle	Kangal	Kangal
Budharam	Budharam	Nalgonda
Chandan Palle	G.K.Annaram	Nalgonda
Charla Gouraram	Charla Gouraram	Kangal
Chennaram	Kangal	Kangal
Cherlapalle	G.K.Annaram	Nalgonda
Cheruvu Palle	Cheruvu Palle	Thipparthi
Chetla Chennaram	Kangal	Kangal
Chinna Madharam	Chinna Madharam	Kangal
Dacharam	Dacharam	Thipparthi
Dandampalle	Dandampalle(Appajipeta Is Only Mentioned In Pr List)	Nalgonda
Derveshpur @ Dharvespur	Derveshpur @ Dharvespur	Kangal
Donakal	Donakal	Nalgonda
Dorepalle	Dorepalle	Kangal
G.K.Annaram	G.K.Annaram	Nalgonda
Gaddamvari Yadavally	Gaddamvari Yadavally	Kangal
Gaddikondaram	Gaddikondaram	Thipparthi
Ganganapalem	Thipparthi	Thipparthi
Gundlapalle	G.K.Annaram	Nalgonda
Hydlapur	Kangal	Kangal
Indloor	Indloor	Thipparthi
Indugula	Indugula	Thipparthi

Contd....

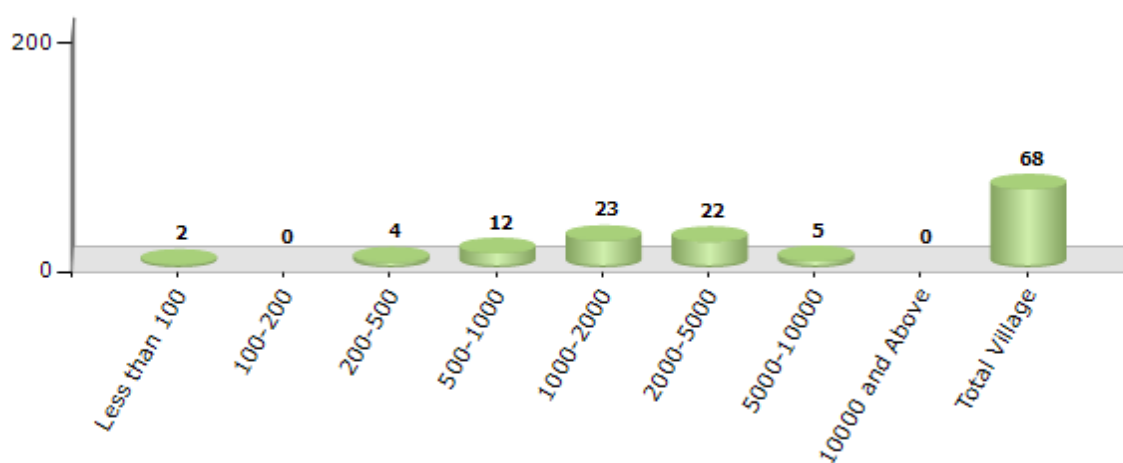


## Demographics

### Number of Villages by Population Size - 2011

Less than 100	100-200	200-500	500-1000	1000-2000	2000-5000	5000-10000	10000 and Above	Total Village
2	0	4	12	23	22	5	0	68

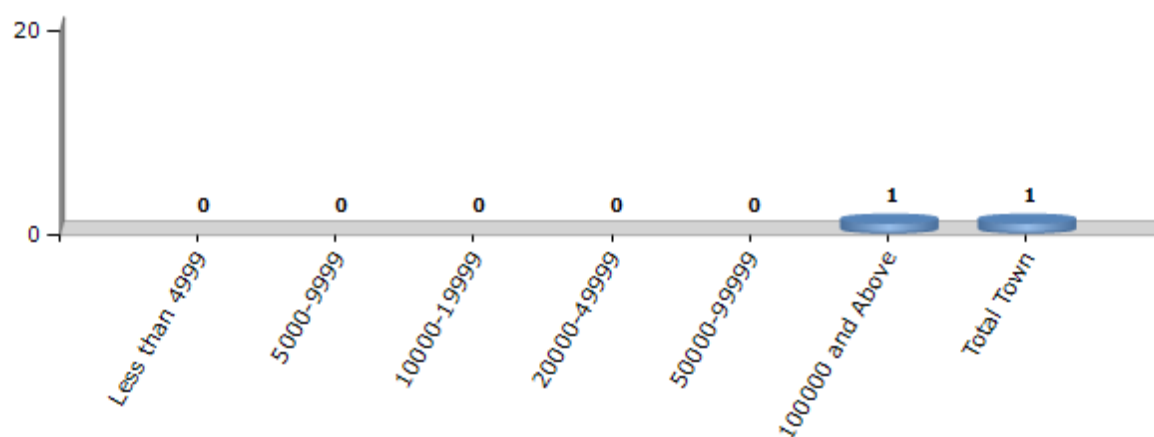
Number of Villages by Population Size - 2011



### Number of Towns by Population Size - 2011

Less than 4999	5000-9999	10000-19999	20000-49999	50000-99999	100000 and Above	Total Town
0	0	0	0	0	1	1

Number of Towns by Population Size - 2011



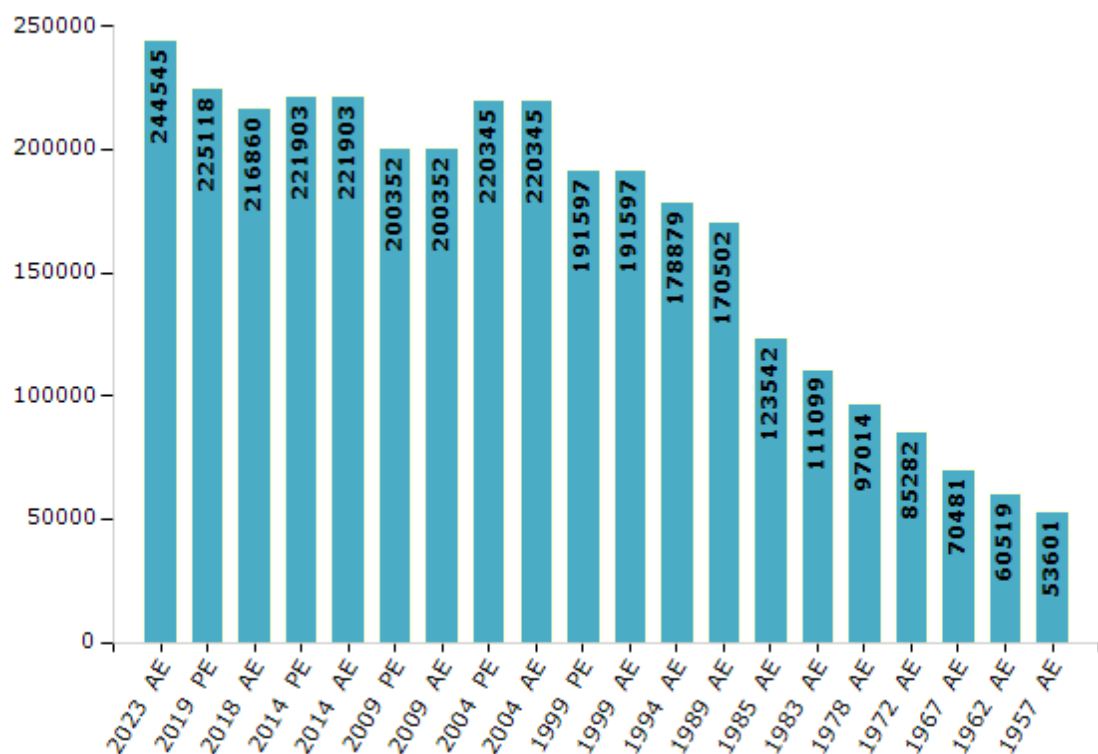
## Electoral Features

### Electors by Male & Female

Year	Male	Female	Others	Total
2023 AE	119517	124974	54	244545
2019 PE	111074	114037	7	225118
2018 AE	107198	109657	5	216860
2014 PE	111686	110217	0	221903
2014 AE	111686	110217	0	221903
2009 PE	99022	101330	-	200352
2009 AE	99022	101330	-	200352
2004 PE	111276	109069	-	220345
2004 AE	111276	109069	-	220345
1999 PE	97144	94453	-	191597
1999 AE	97144	94453	-	191597

Year	Male	Female	Others	Total
1994 AE	91485	87394	-	178879
1989 AE	87214	83288	-	170502
1985 AE	62600	60942	-	123542
1983 AE	56547	54552	-	111099
1978 AE	48991	48023	-	97014
1972 AE	45045	40237	-	85282
1967 AE	-	-	-	70481
1962 AE	-	-	-	60519
1957 AE	-	-	-	53601
1955 AE	-	-	-	-

Number of Electors



**Note :** AE : Assembly Election, PE : Assembly Segment of Parliamentary Election



## Historical Summary Election Results

### Summary Result of Assembly Election - 2014

Candidate Name	Party	Votes	Votes %
Komatireddy Venkat Reddy	INC	60774	36.57
Kancharla Bhupal Reddy	IND	50227	30.22
Dubbaka Narsimha Reddy	TRS	35606	21.42
Syed Hasham	CPM	10332	6.22
Kuthuru Srinivas Reddy	BJP	4523	2.72
Masaram Siddhartha Phooley	BSP	850	0.51
Kommu Malleshram	IND	630	0.38
Kodimala Shiva Kumar	PPOI	625	0.38
S.K.R.Ansari	AAP	390	0.23
Polishetti Venkateshwarlu	IND	377	0.23
Gulam Subhani	IND	323	0.19
Azzezuddin Mohammed	IND	304	0.18
Elati Tejawardhan Ram Pratap Reddy	IND	275	0.17
Mohammed Majeed	IND	236	0.14
Thallamalla Yadagiri	BMUP	229	0.14
	NOTA	493	0.3

## Polling Station Level Election Results

### Number and Name of Polling Stations (PS) (2018 AE)

Number of Polling Stations	Name of Polling Stations	Number of Polling Stations	Name of Polling Stations
1	Gram Panchayat Office,Chandanapally	22	Z.P.H.S.,P.Domalapalli
2	Mpups , Chandanapally,Chandanapally	23	Mpps,Parepally Gudem
3	M P P S , Battabothula Gudem,Reddy Colony	24	Community Hall Kakula Kondaram,K.Kondaram
4	Mpps (East),Dhandam Pally	25	Mandala Parishath Pradamika Patashala,Ramulabanda
5	M P P S (West),Dhandem Pally	26	Mandala Parishath Pradamika Patashala,Kanchana Pally
6	M P P S,Cherlapalli	27	Jilla Parishath Unnatha Patashala,Kanchanapally
7	Old Grama Panchayath Building,Cherlapally	28	Mandala Parishath Pradamika Patashala,Deepakunta
8	Grandhalayam New Building (Back Side Of Gp Building),Cherlapalli	29	Mandala Parishath Pradamika Patashala,Gundlapally
9	Nalanda College Of Pharmacy,Cherlapally,Nalgonda	30	Mandala Parishath Pradamikontha Patashala,Anantharam
10	Club House, Chandragiri Villas,Chandragiri Villas, Cherlapalli	31	Mpups,Donakal
11	Z.P.H.S.(East),Cherlapally	32	M.P.P.S,Kudhavanpur
12	Mp.P.P.S, Mariiguda,Marriguda	33	M.P.P.S, West Side,Narsingbatla
13	Zphs, New Building North Side,Marriguda	34	Mpps, North Side Narsinghbatla,Narsingbtla
14	Govt. Primary School,Girakabavi Gudem, Marriguda	35	Grama Panchayuthi Karylaya Bavanam,Narsingbatla Sc Colny
15	Mandala Parishath Pradamika Patashala,Buddaram	36	Primary School,Chennugudem, Narsingbatla
16	Mpups,Anneparthi	37	M.P.P.S,Kothapally Sc Colny B C Colny
17	Mpups, West Side,Anneparthi	38	Telangana Minorities Residential Boys School,G.V. Gudem, Nalgonda
18	Zphs, South Side,Appajipeta	39	Gram Panchayat Office,Mamillagudem
19	Zphs, South Side,Appaji Peta	40	Mandal Parishath Primary School,Kathalgudem
20	Zphs, New Building North Side,Appaji Peta	41	Govt. Primary School,Kummari Wada, Nalgonda
21	Mandala Parishath Primary School,Lingalagudem H/O Dorepalli	42	Govt. Primary School,Housing Board, Munugode Road, Nalgonda

Contd....

## Polling Station Level Election Results

### Polling Station-wise Votes Secured by Overall Top Five Parties in Nalgonda Assembly in Assembly Election (AE) under Nalgonda Parliamentary Constituency in Telangana (2018)

Number of Polling Station	Winner - Kancharla Bhupal Reddy (TRS)	Runner-up - Komati Reddy Venkat Reddy (INC)	3rd - Polishetty Venkateshwarlu (IND)	4th - Sriramoju Shanmukha Chary (BJP)	5th - Mohammad Majeed (IND)	NOTA	Other	Total Votes Secured
36	317	186	18	2	12	8	23	566
37	576	352	30	5	11	1	23	998
38	104	57	1	0	0	0	4	166
39	284	318	18	12	4	3	12	651
40	621	382	16	6	7	4	17	1053
41	523	207	11	49	6	4	13	813
42	538	264	4	24	1	9	7	847
43	567	205	18	21	9	15	22	857
44	439	104	21	8	8	4	31	615
45	191	168	10	9	0	9	17	404
46	300	195	7	13	2	7	8	532
47	250	139	4	10	1	5	0	409
48	558	287	8	11	3	9	10	886
49	312	156	4	2	1	3	7	485
50	361	186	2	2	1	0	4	556
51	347	130	7	4	5	2	4	499
52	445	187	5	23	2	4	8	674
53	129	162	0	2	0	2	5	300
54	363	210	8	15	0	4	7	607
55	386	324	4	9	1	2	2	728
56	376	252	7	6	1	5	3	650
57	255	369	4	2	0	2	2	634
58	519	468	6	16	6	9	12	1036
59	322	266	5	8	1	5	8	615
60	315	205	6	6	0	1	0	533
61	380	255	6	16	3	2	7	669
62	430	396	12	11	2	8	14	873
63	323	270	10	7	12	3	7	632
64	521	391	33	10	15	3	40	1013
65	263	310	9	5	4	11	11	613
66	379	329	3	2	7	7	14	741
67	526	300	11	7	2	9	11	866
68	339	339	1	4	4	9	4	700
69	390	356	14	1	3	2	8	774
70	397	378	11	4	3	11	12	816

Contd....

## Polling Station Level Election Results

**Winner, Runner-up and 3rd Party Position & Winning Margin According to Polling Stations in Nalgonda Assembly in Assembly Election (AE) under Nalgonda Parliamentary Constituency in Telangana (2018)**

Polling Station Number	Winner Party	Winner Votes (%)	Runner-up Party	Runner-up Votes (%)	Winning Margin Votes (%)	Third Party	Third Party Votes (%)	Other Votes (%)
71	INC	420 (49.7)	TRS	391 (46.27)	29 (3.43)	BJP	10 (1.18)	24 (2.84)
72	TRS	344 (54.34)	INC	252 (39.81)	92 (14.53)	IND (PV)	8 (1.26)	29 (4.58)
73	TRS	481 (56.65)	INC	317 (37.34)	164 (19.31)	IND (PV)	13 (1.53)	38 (4.48)
74	TRS	349 (62.88)	INC	171 (30.81)	178 (32.07)	IND (PV)	12 (2.16)	23 (4.14)
75	INC	525 (60.76)	TRS	318 (36.81)	207 (23.95)	IND (SRG)	3 (0.35)	18 (2.08)
76	INC	463 (65.4)	TRS	228 (32.2)	235 (33.2)	IND (P)	6 (0.85)	11 (1.55)
77	TRS	356 (54.02)	INC	284 (43.1)	72 (10.92)	BJP	5 (0.76)	14 (2.12)
78	INC	383 (55.75)	TRS	267 (38.86)	116 (16.89)	IND (PV)	8 (1.16)	29 (4.22)
79	INC	344 (51.19)	TRS	309 (45.98)	35 (5.21)	IND (PV)	7 (1.04)	12 (1.79)
80	TRS	309 (62.05)	INC	133 (26.71)	176 (35.34)	IND (PV)	22 (4.42)	34 (6.83)
81	TRS	348 (48.74)	INC	343 (48.04)	5 (0.7)	BJP	10 (1.4)	13 (1.82)
82	TRS	314 (53.13)	INC	253 (42.81)	61 (10.32)	IND (PV)	11 (1.86)	13 (2.2)
83	INC	523 (68.73)	TRS	212 (27.86)	311 (40.87)	BJP	4 (0.53)	22 (2.89)
84	TRS	197 (50)	INC	180 (45.69)	17 (4.31)	IND (PV)	6 (1.52)	11 (2.79)
85	TRS	543 (63.07)	INC	274 (31.82)	269 (31.25)	IND (PV)	11 (1.28)	33 (3.83)
86	TRS	192 (50.13)	INC	163 (42.56)	29 (7.57)	IND (PV)	10 (2.61)	18 (4.7)
87	TRS	446 (54.52)	INC	318 (38.88)	128 (15.64)	BJP	11 (1.34)	43 (5.26)
88	TRS	304 (59.72)	INC	182 (35.76)	122 (23.96)	IND (PV)	11 (2.16)	12 (2.36)
89	INC	368 (56.53)	TRS	271 (41.63)	97 (14.9)	IND (PV)	3 (0.46)	9 (1.38)
90	INC	232 (52.37)	TRS	196 (44.24)	36 (8.13)	BJP	6 (1.35)	9 (2.03)
91	TRS	399 (60)	INC	223 (33.53)	176 (26.47)	IND (PV)	9 (1.35)	34 (5.11)
92	TRS	385 (65.14)	INC	175 (29.61)	210 (35.53)	BJP	10 (1.69)	21 (3.55)
93	TRS	377 (51.71)	INC	323 (44.31)	54 (7.4)	BJP	9 (1.23)	20 (2.74)
94	TRS	375 (53.72)	INC	271 (38.83)	104 (14.89)	IND (PV)	11 (1.58)	41 (5.87)
95	INC	318 (46.36)	TRS	317 (46.21)	1 (0.15)	BJP	28 (4.08)	23 (3.35)
96	TRS	280 (49.73)	INC	269 (47.78)	11 (1.95)	IND (PV)	5 (0.89)	9 (1.6)
97	TRS	341 (58.79)	INC	224 (38.62)	117 (20.17)	BJP	8 (1.38)	7 (1.21)
98	TRS	458 (48.78)	INC	421 (44.83)	37 (3.95)	BJP	14 (1.49)	46 (4.9)
99	TRS	304 (47.72)	INC	285 (44.74)	19 (2.98)	BJP	29 (4.55)	19 (2.98)
100	TRS	275 (54.46)	INC	200 (39.6)	75 (14.86)	BJP	13 (2.57)	17 (3.37)
101	TRS	366 (58.28)	INC	216 (34.39)	150 (23.89)	BJP	19 (3.03)	27 (4.3)
102	TRS	223 (56.89)	INC	140 (35.71)	83 (21.18)	BJP	13 (3.32)	16 (4.08)
103	TRS	417 (53.39)	INC	341 (43.66)	76 (9.73)	BJP	10 (1.28)	13 (1.66)
104	INC	316 (65.56)	TRS	148 (30.71)	168 (34.85)	BJP	7 (1.45)	11 (2.28)
105	TRS	308 (57.57)	INC	193 (36.07)	115 (21.5)	BJP	15 (2.8)	19 (3.55)

Contd....

## Socio-Economic Amenities - Rural

### Access to Education Facilities

Particulars	Number of Villages (% of Population)				
	Available	Not Available	If Not Available (Distance of Nearest Facility)		
			A	B	C
Govt. Primary School	67 (100)	1 (0)	1 (0)	0 (0)	0 (0)
Private Primary School	10 (30)	58 (70)	0 (0)	0 (0)	0 (0)
Govt. Middle School	42 (81)	26 (19)	20 (13)	6 (6)	0 (0)
Private Middle School	8 (24)	60 (76)	0 (0)	0 (0)	0 (0)
Govt. Secondary School	27 (63)	41 (37)	23 (22)	18 (16)	0 (0)
Private Secondary School	6 (17)	62 (83)	0 (0)	0 (0)	0 (0)
Govt. Senior Secondary School	0 (0)	68 (100)	1 (3)	37 (51)	27 (39)
Private Senior Secondary School	2 (7)	66 (93)	0 (0)	0 (0)	1 (1)
Govt. Arts and Science Degree College	0 (0)	68 (100)	2 (4)	28 (37)	37 (58)
Private Arts and Science Degree College	0 (0)	68 (100)	0 (0)	0 (0)	1 (1)
Govt. Engineering College	0 (0)	68 (100)	0 (0)	0 (0)	0 (0)
Private Engineering College	0 (0)	68 (100)	1 (2)	25 (29)	42 (70)
Govt. Medicine College	0 (0)	68 (100)	0 (0)	0 (0)	0 (0)
Private Medicine College	0 (0)	68 (100)	0 (0)	1 (4)	67 (96)
Govt. Management Institute	0 (0)	68 (100)	0 (0)	0 (0)	0 (0)
Private Management Institute	0 (0)	68 (100)	1 (2)	25 (29)	42 (70)
Govt. Polytechnic	0 (0)	68 (100)	1 (2)	25 (29)	42 (70)
Private Polytechnic	0 (0)	68 (100)	0 (0)	0 (0)	0 (0)
Govt. Vocational Training School/ITI	0 (0)	68 (100)	1 (2)	25 (29)	42 (70)
Private Vocational Training School/ITI	0 (0)	68 (100)	0 (0)	0 (0)	0 (0)
Govt. Non Formal Training Centre	0 (0)	68 (100)	1 (2)	25 (29)	42 (70)
Private Non Formal Training Centre	0 (0)	68 (100)	0 (0)	0 (0)	0 (0)
Govt. School For Disabled	0 (0)	68 (100)	1 (2)	25 (29)	42 (70)
Private School For Disabled	0 (0)	68 (100)	0 (0)	0 (0)	0 (0)
Government Others	0 (0)	68 (100)	0 (0)	0 (0)	0 (0)
Private Others	0 (0)	68 (100)	0 (0)	0 (0)	0 (0)

Note : Distance A : Less than 5 km; B : Between 5-10 km; C : 10+ km.; Source : Data Analysis is based on 2011 Census.

## DISCLAIMER

The Terms of Use and Disclaimer of Datanet India Private Limited (hereinafter referred to as "Datanet") for use of this analysis report of **Nalgonda Assembly Constituency (Nalgonda Vidhan Sabha)** :-

1. **Assembly Factbook™** is a Registered Trade Mark owned by Datanet.
2. All the maps are sketched and graphical representation only and have not been drawn to the scale and also not to represent the actual geographical area or boundary of the unit.
3. The data for the aforesaid analysis is based on authentic sources and has been culled from the various publications of Census, CSO and NSSO for district and block level data, various central and state government departments, Central & State Elections Commissions and the concerned Returning Officers' releases, Electoral Rolls, Election results and allied publications, internal assessment, surveys, estimates and analysis. Therefore, certain adjustment of data at micro level may have been done to arrive closer to the macro data.
4. Data have been provided on an "As Is" and "As AVAILABLE" basis
5. The colours shown in the maps or diagram and charts of a particular party, alliance or AC are indicative and do not represent them.
6. This publication which includes maps, sheets, graphs and data would be the property under copyright of Datanet only. The user may use these for its internal study, analysis and research purposes. It's public display, re-selling or any commercial uses by the user are not allowed.
7. Datanet has taken due care and caution in compilation and processing of data and allied information, but does not guarantee the accuracy, adequacy or completeness of any information/analysis and will be not responsible for any errors or omissions or for the results obtained from the use of such information/analysis.
8. All the contents for the publication have been culled from various authentic sources and Datanet reasonably believes such sources to be reliable, but does not make any representations, express or implied as to the accuracy or fitness of use of such information. The information or contents of the information/analysis do not constitute advice and should not be relied upon in making (or refraining from making) any decision. Any reliance placed upon the information provided by Datanet is the sole responsibility and strictly at the user's risk.
9. In no event will Datanet be liable for any damages (including, without limitation, damages for loss of business projects, or loss of profits) arising in contract, tort or otherwise from the use of or inability to use any of its contents, or from any action taken (or refrained from being taken) as a result of using the analysis or any of its contents. Datanet its directors, owners, editors, officials, employees, distributor and agents or any associate will not be liable for any errors in the information contained or any consequences arising from the use of the contents of the provided information/analysis.
10. If any provision of these terms and conditions is held invalid or illegal or unenforceable for any reason by any court of competent jurisdiction, such provision shall be severed and the remainder of provisions of the terms and conditions shall continue in full force and effect as if the Term of Use had been executed with the invalid, illegal or unenforceable provision eliminated.
11. If there are any discrepancies in the information provided, please bring it to attention of Datanet for suitable rectification measures.

**Buy Online This Complete Book At**  
**Indiastat Publication Book Store**

[www.indiastatpublications.com](http://www.indiastatpublications.com)

or go directly at

[http://www.indiastatpublications.com/  
Assembly\\_factbook/Telangana/Nalgonda/ Nalgonda](http://www.indiastatpublications.com/Assembly_factbook/Telangana/Nalgonda/Nalgonda)



 **india**stat**elections**

ISBN : 978-93-6219-224-0



9 789362 192240