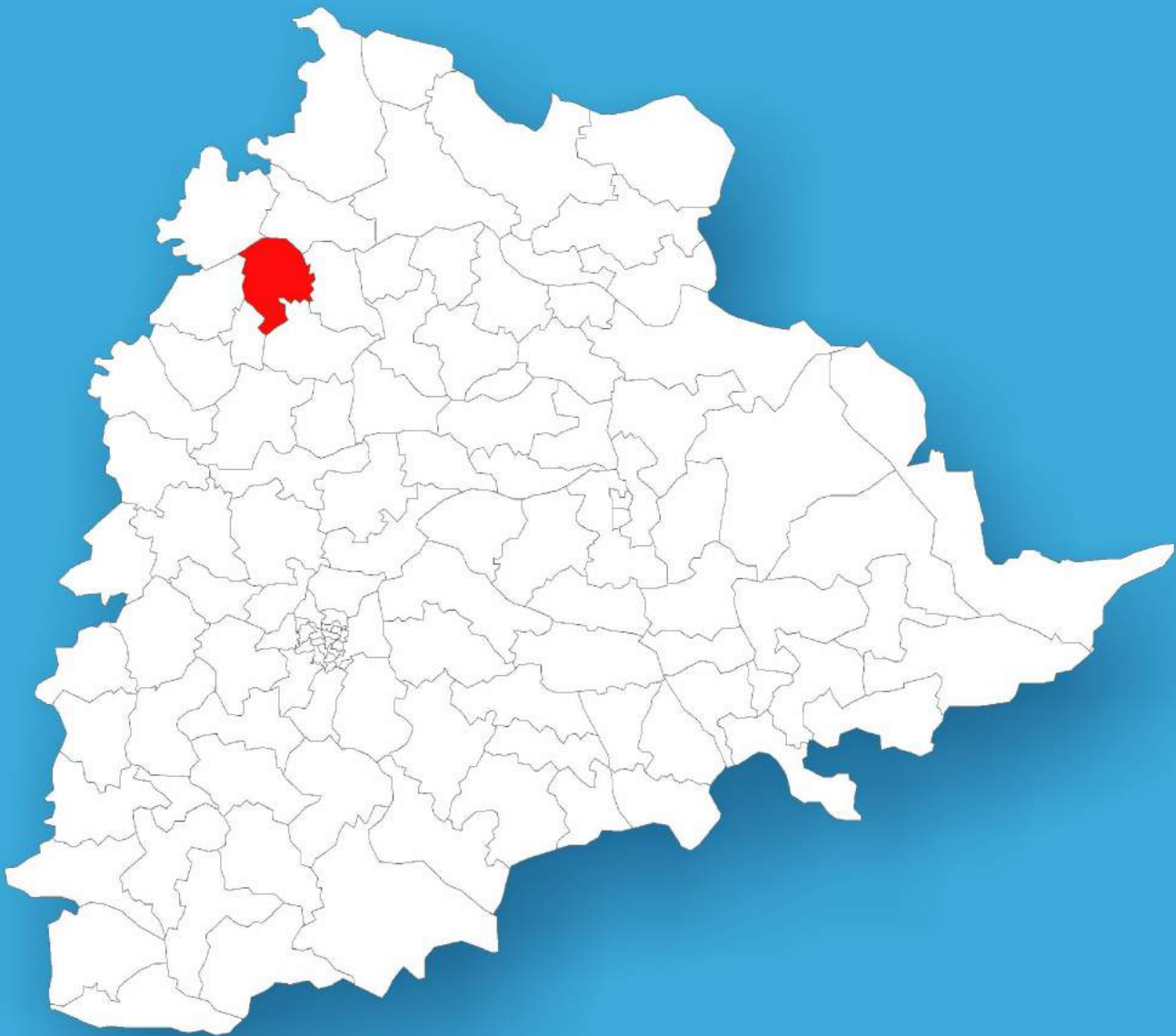




Telangana

Assembly Factbook™

Armur Assembly Constituency



Key Electoral Data of Armur
Assembly Constituency (Vidhan Sabha)

Telangana
Assembly FactbookTM
Armur Assembly Constituency



Armur Vidhan Sabha

Editor & Director

Dr. R.K. Thukral

Research Editor

Dr. Shafeeq Rahman

Compiled, Researched and Published by Datanet India Pvt. Ltd.

D-100, 1st Floor,

Okhla Industrial Area, Phase-I,
New Delhi- 110020.

Ph.: 91-11- 43580781-84

Email : support@indiastatpublications.com

Website : www.indiastatelections.com

Online Book Store :

www.indiastatpublications.com

Report No. : AFB/TS-011-0123

ISBN : 978-93-5293-047-0

First Edition : January, 2018

Sixth Updated Edition : January, 2023

Price : Rs. 11500/-

US\$ 310

© Datanet India Pvt. Ltd.

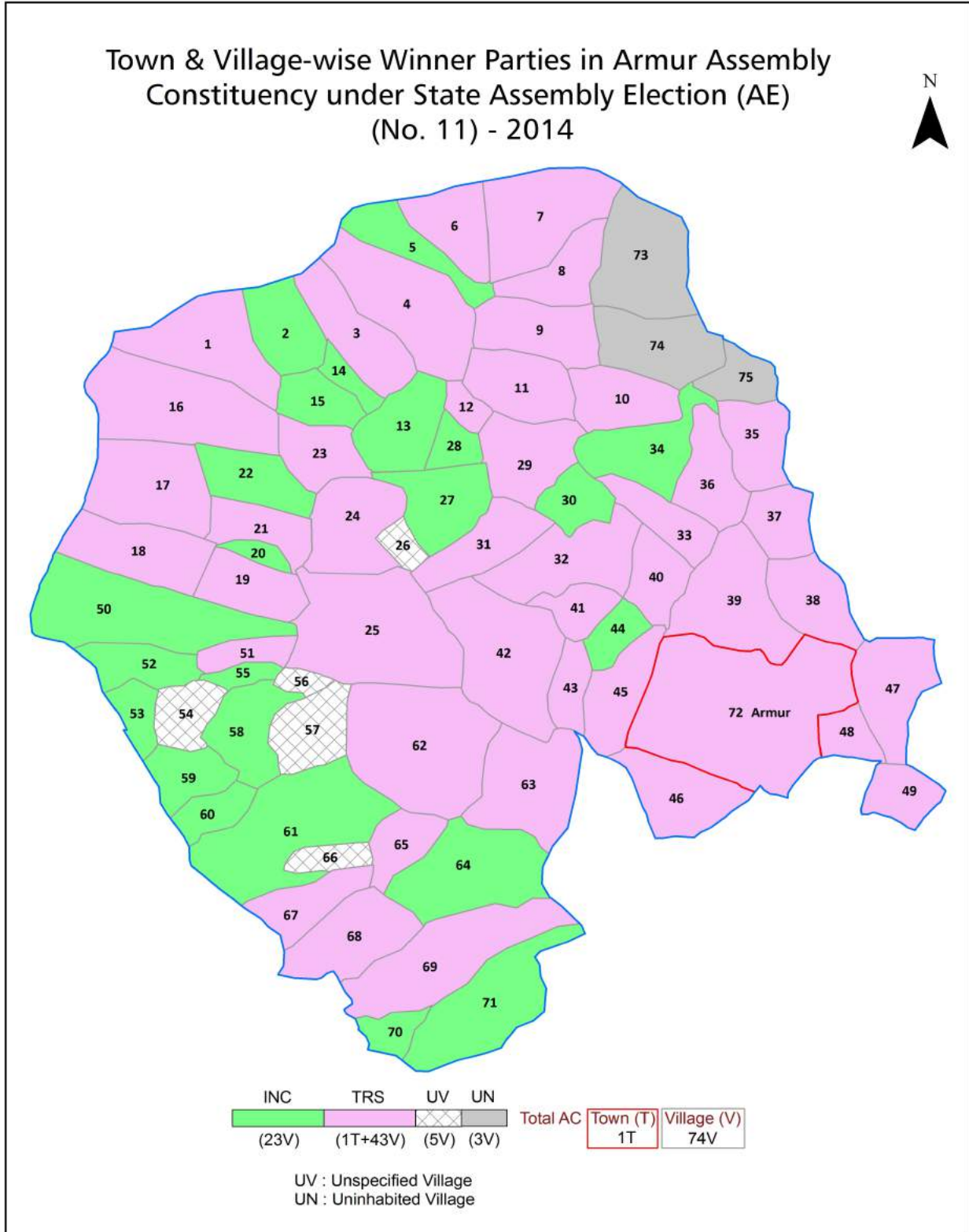
All rights reserved. No part of this book may be reproduced, stored in a retrieval system or transmitted in any form or by any means, mechanical photocopying, photographing, scanning, recording or otherwise without the prior written permission of the publisher. Please refer to Disclaimer at page no. 204 for the use of this publication.

Printed in India

Contents

No.	Particulars	Page No.
	Introduction	
1	Assembly Constituency - (Vidhan Sabha) at a Glance Features of Assembly as per Delimitation Commission of India (2008)	1-2
	Location and Political Maps	
2	Location Map Boundaries of Assembly Constituency - (Vidhan Sabha) in District Boundaries of Assembly Constituency under Parliamentary Constituency - (Lok Sabha) Town & Village-wise Winner Parties- 2019-PE, 2018-AE, 2014-PE, 2014-AE, 2009-PE and 2009-AE	3-11
	Administrative Setup (2011)	
3	District Sub-district Towns Villages Inhabited Villages Uninhabited Villages Village Panchayat Intermediate Panchayat	12-16
	Demographics (2011)	
4	Population Households Rural/Urban Population Towns and Villages by Population Size Sex Ratio (Total & 0-6 Years) Religious Population Social Population Literacy Rate	17-18
	Electoral Features	
5	Important Dates of Last Elections Held Electors by Gender Service Electors Voters Voters Turnout Polling Stations & Average Number of Electors per Polling Station Electors by Age Group Present Elected Representatives	19-24
	Historical Summary Election Results	
6	Vote Share of Major Parties Winning Margin (Number & Percentage) Polarity of Parties Summary Result of Assembly Segment of Parliamentary Election 2019, 2014, 2009, 2004 and 1999 Summary Result of Assembly Elections 2018, 2014, 2009, 2004, 1999, 1994, 1989, 1985, 1983, 1978, 1972, 1967, 1962 and 1957	25-52
	Polling Station Level Election Results	
7	Name and Number of Polling Station 2019-PE, 2018-AE, 2014-PE, 2014-AE, 2009-PE and 2009-AE Polling Station-wise Electors, Voters & Voters Turnout 2019-PE, 2018-AE, 2014-PE, 2014-AE, 2009-PE and 2009-AE Polling Station wise Elections Results 2019-PE, 2018-AE, 2014-PE, 2014-AE, 2009-PE and 2009-AE	53-184
	Share of Assembly Constituency	
8	Share of Assembly Constituency - (Vidhan Sabha) in State, District and Parliamentary Constituency - (Lok Sabha)	185
	Socio-Economic Amenities (2011)	
9	Access to Administrative Units Agricultural, Manufacturing and Industrial Commodities Demographic Indicators Education Health & Manpower Drinking Water Supply Sanitation Entertainment and Recreations Infrastructure Power Food Allocation Distribution and Marketing of Agriculture Commodities Infrastructure Transport and Road Infrastructure Communication Banking and Financial Services Land Use Irrigation Source	187-201
10	Abbreviation & Sources	202-203
11	Disclaimer	204

Location & Political Map



Administrative Setup

List of Village Panchayat & Intermediate Panchayat (Block) Name - 2011

Village Name	Village Panchayat Name	Intermediate Panchayat Name
Ailapur	Ailapur	Nandipet
Alur	Alur	Armur
Amdapur	Amdapur	Armur
Amrad	Amrad	Makloor
Ankapur	Ankapur	Armur
Annaram	Annaram	Nandipet
Badgoni	Badgoni	Nandipet
Bazarkothur	Bazarkothur	Nandipet
Bonkanpalle	Bonkanpalle	Makloor
Borgaon (Kalan)	Borgaon (Kalan)	Makloor
C.H.Kondoor	C.H.Kondoor	Nandipet
Chepur	Chepur	Armur
Chikli	Chikli	Makloor
Chimrajpalle	Chimrajpalle	Nandipet
Chinnapur	Chinnapur	Makloor
Dattapur	Dattapur	Nandipet
Degaon	Degaon	Armur
Dharmora	Dharmora	Makloor
Donkeshwar	Donkeshwar	Nandipet
Fathepur	Fathepur	Armur
Gadepalle	Gadepalle	Nandipet
Gaggupalle	Gaggupalle	Armur
Gangasamundar	Gangasamundar	Nandipet
Gottimukkala	Gottimukkala	Makloor
Govindpet	Govindpet	Armur
Gunjali	Gunjali	Makloor
Gutpa	Gutpa	Makloor
Issapalle	Issapalle	Armur
Joorpur	Khudavandapur	Nandipet

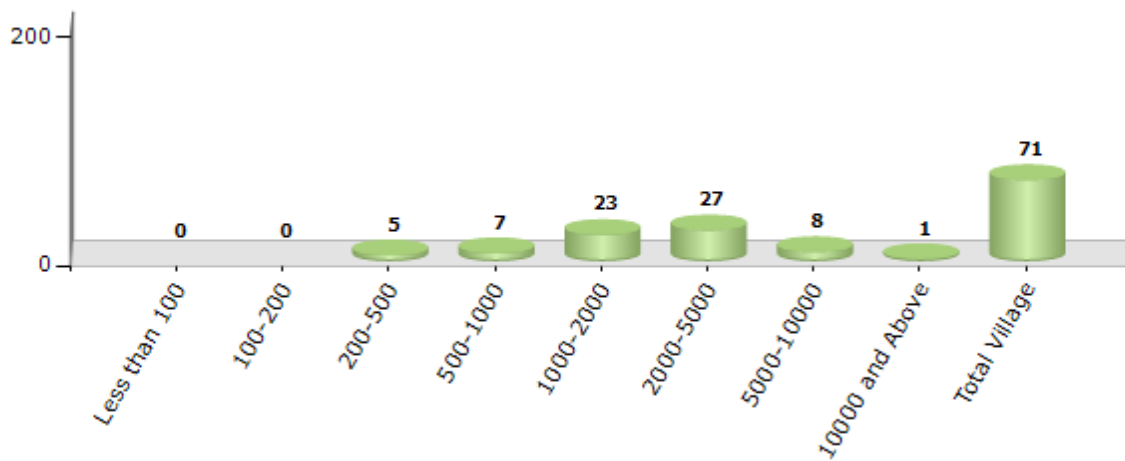
Contd....

Demographics

Number of Villages by Population Size - 2011

Less than 100	100-200	200-500	500-1000	1000-2000	2000-5000	5000-10000	10000 and Above	Total Village
0	0	5	7	23	27	8	1	71

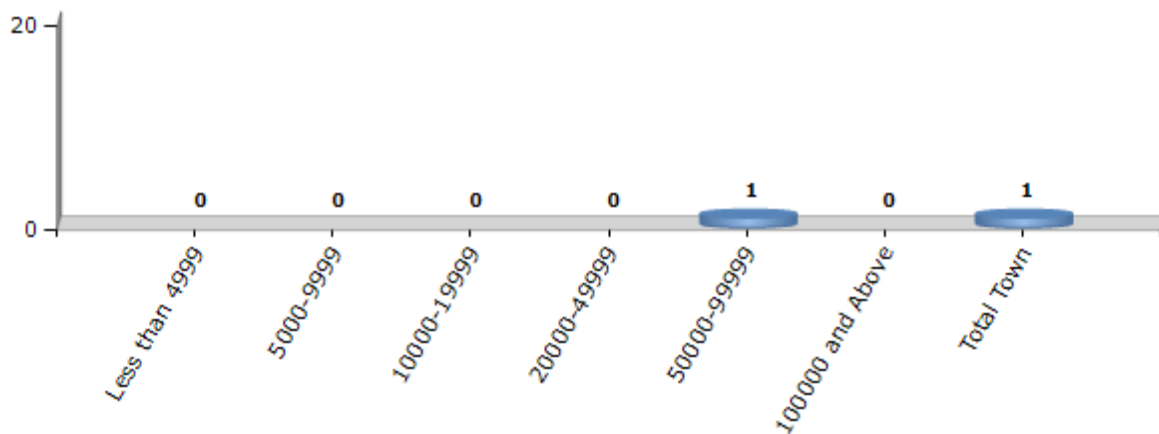
Number of Villages by Population Size - 2011



Number of Towns by Population Size - 2011

Less than 4999	5000-9999	10000-19999	20000-49999	50000-99999	100000 and Above	Total Town
0	0	0	0	1	0	1

Number of Towns by Population Size - 2011

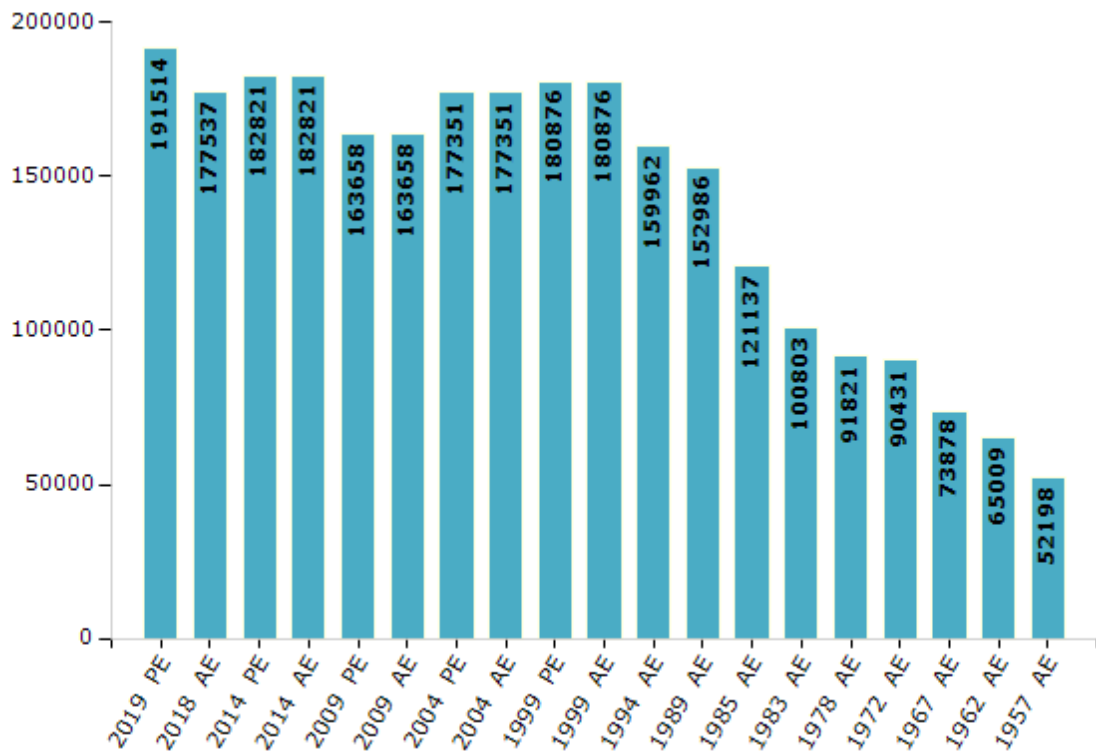


Electoral Features

Electors by Male & Female

Year	Male	Female	Others	Total	Year	Male	Female	Others	Total
2019 PE	89253	102257	4	191514	1994 AE	76395	83567	-	159962
2018 AE	83477	94054	6	177537	1989 AE	73194	79792	-	152986
2014 PE	86371	96446	4	182821	1985 AE	57740	63397	-	121137
2014 AE	86371	96446	4	182821	1983 AE	47312	53491	-	100803
2009 PE	71860	91798	-	163658	1978 AE	43431	48390	-	91821
2009 AE	71860	91798	-	163658	1972 AE	43646	46785	-	90431
2004 PE	79034	98317	-	177351	1967 AE	-	-	-	73878
2004 AE	79034	98317	-	177351	1962 AE	-	-	-	65009
1999 PE	85413	95463	-	180876	1957 AE	-	-	-	52198
1999 AE	85413	95463	-	180876	1955 AE	-	-	-	-

Number of Electors

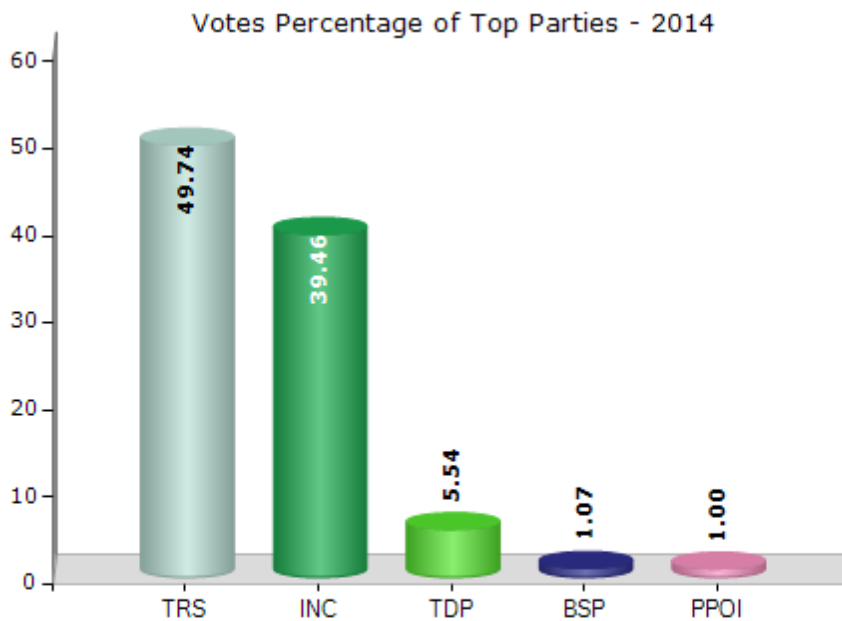


Note : AE : Assembly Election, PE : Assembly Segment of Parliamentary Election

Historical Summary Election Results

Summary Result of Assembly Election - 2014

Candidate Name	Party	Votes	Votes %
Ashannagari Jeevan Reddy	TRS	67555	49.74
K.R.Suresh Reddy	INC	53591	39.46
Rajaram Dodolla	TDP	7528	5.54
Koppu Rajaiah	BSP	1456	1.07
Anjaiah Kondani	PPOI	1362	1
Laxmi Prasanna	IND	1271	0.94
Talari Satyam	RPI(A)	1135	0.84
Basar Sayanna	IND	485	0.36
	NOTA	1445	1.06



Polling Station Level Election Results

Number and Name of Polling Stations (PS) (2018 AE)

Number of Polling Stations	Name of Polling Stations	Number of Polling Stations	Name of Polling Stations
1	Mandala Parishd Primary School,Komanpally	22	P.A.C.S. Office Room, Perkit,Perkit
2	Mpps (North Side), Maggidi,Maggidi	23	Pacs, West Side, Perkit,Perkit
3	Mpps (South Side),Maggidi	24	Mpps,Perkit
4	Mpps,Khanapoor	25	Mpps,Perkit
5	Mpps (East Side),Amdapoor	26	Zilla Parishad Secondary School (North Side),Perkit
6	Zilla Parishad High School New Building,Manthani	27	Zphs (North Side) 9Th Class,Perkit
7	Zilla Parishad High School New Building,Manthani	28	Mpps (Old Building),Kota Armour
8	Grama Sachivalayam Meeting Hall,Manthani	29	Mpps 3Rd Class Room,Kotarmoor
9	Grama Sachivalayam, Meeting Hall,Pipri	30	Mpps (New Building),Kota Armour
10	Mpps (New Building),Pipri	31	Mpps New Building (East Side),Mamidipally
11	Z.P.H.S (East Side) 10 Th Class Room,Pipri	32	Mpps New Building (East Side),Mamidipally
12	Zphs (East Side) 8Th Class Room,Pipri	33	Zphs 6Th Class Room,Mamidipally
13	Zphs (New Building),Surbiryal	34	Zphs 9Th Class Room,Mamidipally
14	Zphs (New Building),Surbriyal	35	Zphs 7Th Class Room,Mamidipally
15	Z.P.S.S (West Side) 8Th Class Room,Fathepur	36	Zphs 8Th Class Room,Mamidipally
16	Z P S S 10Th Class West Side,Fathepur	37	Zphs,Mamidipally
17	Zphs (North Side) 1St Class Room,Chepoor	38	Grama Sachivalayam (Ground Flore),Mamidi Pally
18	Zphs (South Side) 7Th Class Room,Chepoor	39	Mpps Beside Water Tank,Govindpet
19	Mpps (Chepoor Colony),Chepoor	40	Zphs Old Building (South Side) 8Th Class,Govindpet
20	Grama Sachivalayam (Ground Flore),Perkit	41	Zphs Old Building Staff Room,Anka Poor, Govindpet
21	Zphs T/M (New Building),Perkit	42	Grama Sachivalayam, Sarpanch Room,Ankapoor

Contd....

Polling Station Level Election Results

Polling Station-wise Votes Secured by Overall Top Five Parties in Armur Assembly in Assembly Election (AE) under Nizamabad Parliamentary Constituency in Telangana (2018)

Number of Polling Station	Winner - Ashannagari Jeevan Reddy (TRS)	Runner-up - Akula Lalitha (INC)	3rd - Vinay Kumar Reddy Prodduturi (BJP)	4th - Komirey Sudhakar (BSP)	5th - Sunke Srinivas (IND)	NOTA	Other	Total Votes Secured
36	269	134	128	3	0	5	1	540
37	188	119	128	0	0	5	1	441
38	389	177	141	2	3	10	2	724
39	352	419	55	13	2	10	7	858
40	395	157	111	4	1	6	3	677
41	360	246	87	10	2	12	6	723
42	436	250	43	5	2	13	3	752
43	448	248	50	6	4	8	5	769
44	524	244	41	14	2	10	5	840
45	361	233	56	10	2	11	6	679
46	329	237	175	7	4	23	5	780
47	355	362	22	4	9	11	6	769
48	309	301	80	4	3	4	2	703
49	436	254	64	3	6	14	5	782
50	215	166	48	2	3	4	6	444
51	180	125	90	0	0	2	1	398
52	268	130	143	1	4	10	5	561
53	427	430	20	6	1	4	5	893
54	303	116	131	2	2	7	5	566
55	391	230	162	6	0	9	4	802
56	406	190	110	2	2	14	8	732
57	287	169	76	7	5	4	8	556
58	244	216	163	0	2	4	2	631
59	362	111	149	5	1	2	3	633
60	375	309	115	6	2	10	7	824
61	132	78	50	0	0	4	4	268
62	344	167	131	6	8	14	21	691
63	186	195	56	8	4	5	2	456
64	317	276	51	16	6	17	22	705
65	170	99	114	3	2	4	3	395
66	401	97	179	5	4	6	9	701
67	305	217	47	1	4	6	8	588
68	302	209	40	1	2	4	3	561
69	347	103	284	3	1	2	4	744
70	224	148	98	2	1	7	0	480

Contd....

Polling Station Level Election Results

Winner, Runner-up and 3rd Party Position & Winning Margin According to Polling Stations in Armur Assembly in Assembly Election (AE) under Nizamabad Parliamentary Constituency in Telangana (2018)

Polling Station Number	Winner Party	Winner Votes (%)	Runner-up Party	Runner-up Votes (%)	Winning Margin Votes (%)	Third Party	Third Party Votes (%)	Other Votes (%)
71	TRS	224 (47.76)	BJP	118 (25.16)	106 (22.6)	INC	117 (24.95)	10 (2.13)
72	TRS	335 (56.3)	BJP	137 (23.03)	198 (33.27)	INC	104 (17.48)	19 (3.19)
73	INC	265 (44.69)	TRS	210 (35.41)	55 (9.28)	BJP	96 (16.19)	22 (3.71)
74	TRS	308 (56.93)	INC	167 (30.87)	141 (26.06)	BJP	56 (10.35)	10 (1.85)
75	TRS	420 (51.79)	INC	250 (30.83)	170 (20.96)	BJP	115 (14.18)	26 (3.21)
76	INC	320 (47.2)	TRS	282 (41.59)	38 (5.61)	BJP	56 (8.26)	20 (2.95)
77	TRS	286 (51.35)	INC	230 (41.29)	56 (10.06)	BJP	30 (5.39)	11 (1.97)
78	TRS	265 (58.24)	BJP	98 (21.54)	167 (36.7)	INC	85 (18.68)	7 (1.54)
79	TRS	349 (58.66)	BJP	126 (21.18)	223 (37.48)	INC	114 (19.16)	6 (1.01)
80	INC	129 (43.88)	TRS	126 (42.86)	3 (1.02)	BJP	29 (9.86)	10 (3.4)
81	TRS	369 (54.67)	INC	162 (24)	207 (30.67)	BJP	122 (18.07)	22 (3.26)
82	TRS	404 (48.79)	INC	307 (37.08)	97 (11.71)	BJP	77 (9.3)	40 (4.83)
83	TRS	465 (59.01)	INC	162 (20.56)	303 (38.45)	BJP	147 (18.65)	14 (1.78)
84	TRS	422 (56.04)	INC	186 (24.7)	236 (31.34)	BJP	106 (14.08)	39 (5.18)
85	TRS	405 (55.03)	INC	256 (34.78)	149 (20.25)	BJP	27 (3.67)	48 (6.52)
86	TRS	231 (50.66)	INC	194 (42.54)	37 (8.12)	BJP	17 (3.73)	14 (3.07)
87	INC	153 (45)	TRS	147 (43.24)	6 (1.76)	BJP	22 (6.47)	18 (5.29)
88	TRS	505 (59.62)	INC	294 (34.71)	211 (24.91)	BJP	20 (2.36)	28 (3.31)
89	TRS	474 (63.03)	INC	218 (28.99)	256 (34.04)	BJP	45 (5.98)	15 (1.99)
90	TRS	383 (52.68)	INC	271 (37.28)	112 (15.4)	BJP	44 (6.05)	29 (3.99)
91	TRS	325 (47.94)	INC	292 (43.07)	33 (4.87)	BJP	40 (5.9)	21 (3.1)
92	TRS	459 (59.77)	INC	259 (33.72)	200 (26.05)	BJP	18 (2.34)	32 (4.17)
93	TRS	595 (61.4)	INC	262 (27.04)	333 (34.36)	BJP	80 (8.26)	32 (3.3)
94	TRS	435 (54.04)	INC	270 (33.54)	165 (20.5)	BJP	73 (9.07)	27 (3.35)
95	TRS	384 (48.12)	INC	368 (46.12)	16 (2)	BJP	31 (3.88)	15 (1.88)
96	INC	355 (48.7)	TRS	310 (42.52)	45 (6.18)	BSP	23 (3.16)	41 (5.62)
97	INC	371 (56.38)	TRS	245 (37.23)	126 (19.15)	BJP	21 (3.19)	21 (3.19)
98	TRS	375 (58.5)	INC	158 (24.65)	217 (33.85)	BJP	80 (12.48)	28 (4.37)
99	TRS	339 (49.34)	INC	203 (29.55)	136 (19.79)	BJP	88 (12.81)	57 (8.3)
100	TRS	382 (44.47)	INC	330 (38.42)	52 (6.05)	BJP	71 (8.27)	76 (8.85)
101	TRS	181 (36.35)	BJP	119 (23.9)	62 (12.45)	INC	103 (20.68)	95 (19.08)
102	TRS	281 (58.06)	BJP	102 (21.07)	179 (36.99)	INC	64 (13.22)	37 (7.64)
103	TRS	441 (46.57)	BJP	253 (26.72)	188 (19.85)	INC	207 (21.86)	46 (4.86)
104	TRS	504 (69.81)	INC	141 (19.53)	363 (50.28)	BJP	43 (5.96)	34 (4.71)
105	TRS	522 (68.87)	INC	157 (20.71)	365 (48.16)	BJP	49 (6.46)	30 (3.96)

Contd....

Socio-Economic Amenities - Rural

Access to Education Facilities

Particulars	Number of Villages (% of Population)				
	Available	Not Available	If Not Available (Distance of Nearest Facility)		
			A	B	C
Govt. Primary School	70 (100)	1 (0)	1 (0)	0 (0)	0 (0)
Private Primary School	22 (52)	49 (48)	0 (0)	0 (0)	0 (0)
Govt. Middle School	51 (91)	20 (9)	15 (7)	5 (3)	0 (0)
Private Middle School	11 (29)	60 (71)	0 (0)	0 (0)	0 (0)
Govt. Secondary School	41 (81)	30 (19)	22 (13)	7 (4)	0 (0)
Private Secondary School	6 (20)	65 (80)	0 (0)	0 (0)	0 (0)
Govt. Senior Secondary School	3 (10)	68 (90)	8 (10)	22 (28)	11 (18)
Private Senior Secondary School	1 (6)	70 (94)	3 (2)	15 (20)	8 (7)
Govt. Arts and Science Degree College	0 (0)	71 (100)	3 (6)	20 (33)	48 (61)
Private Arts and Science Degree College	0 (0)	71 (100)	0 (0)	0 (0)	0 (0)
Govt. Engineering College	0 (0)	71 (100)	0 (0)	0 (0)	0 (0)
Private Engineering College	1 (2)	70 (98)	3 (6)	10 (21)	57 (71)
Govt. Medicine College	0 (0)	71 (100)	0 (0)	0 (0)	71 (100)
Private Medicine College	0 (0)	71 (100)	0 (0)	0 (0)	0 (0)
Govt. Management Institute	0 (0)	71 (100)	0 (0)	0 (0)	0 (0)
Private Management Institute	0 (0)	71 (100)	3 (6)	20 (33)	48 (61)
Govt. Polytechnic	1 (6)	70 (94)	0 (0)	8 (16)	62 (78)
Private Polytechnic	0 (0)	71 (100)	0 (0)	0 (0)	0 (0)
Govt. Vocational Training School/ITI	0 (0)	71 (100)	0 (0)	8 (16)	63 (84)
Private Vocational Training School/ITI	0 (0)	71 (100)	0 (0)	0 (0)	0 (0)
Govt. Non Formal Training Centre	0 (0)	71 (100)	0 (0)	8 (16)	63 (84)
Private Non Formal Training Centre	0 (0)	71 (100)	0 (0)	0 (0)	0 (0)
Govt. School For Disabled	0 (0)	71 (100)	3 (6)	20 (33)	48 (61)
Private School For Disabled	0 (0)	71 (100)	0 (0)	0 (0)	0 (0)
Government Others	0 (0)	71 (100)	0 (0)	0 (0)	0 (0)
Private Others	0 (0)	71 (100)	0 (0)	0 (0)	0 (0)

Note : Distance A : Less than 5 km; B : Between 5-10 km; C : 10+ km.; Source : Data Analysis is based on 2011 Census.

DISCLAIMER

The Terms of Use and Disclaimer of Datanet India Private Limited (hereinafter referred to as "Datanet") for use of this analysis report of **Armur Assembly Constituency (Armur Vidhan Sabha) :-**

1. **Assembly Factbook™** is a Registered Trade Mark owned by Datanet.
2. All the maps are sketched and graphical representation only and have not been drawn to the scale and also not to represent the actual geographical area or boundary of the unit.
3. The data for the aforesaid analysis is based on authentic sources and has been culled from the various publications of Census, CSO and NSSO for district and block level data, various central and state government departments, Central & State Elections Commissions and the concerned Returning Officers' releases, Electoral Rolls, Election results and allied publications, internal assessment, surveys, estimates and analysis. Therefore, certain adjustment of data at micro level may have been done to arrive closer to the macro data.
4. Data have been provided on an "As Is" and "As AVAILABLE" basis
5. The colours shown in the maps or diagram and charts of a particular party, alliance or AC are indicative and do not represent them.
6. This publication which includes maps, sheets, graphs and data would be the property under copyright of Datanet only. The user may use these for its internal study, analysis and research purposes. It's public display, re-selling or any commercial uses by the user are not allowed.
7. Datanet has taken due care and caution in compilation and processing of data and allied information, but does not guarantee the accuracy, adequacy or completeness of any information/analysis and will be not responsible for any errors or omissions or for the results obtained from the use of such information/analysis.
8. All the contents for the publication have been culled from various authentic sources and Datanet reasonably believes such sources to be reliable, but does not make any representations, express or implied as to the accuracy or fitness of use of such information. The information or contents of the information/analysis do not constitute advice and should not be relied upon in making (or refraining from making) any decision. Any reliance placed upon the information provided by Datanet is the sole responsibility and strictly at the user's risk.
9. In no event will Datanet be liable for any damages (including, without limitation, damages for loss of business projects, or loss of profits) arising in contract, tort or otherwise from the use of or inability to use any of its contents, or from any action taken (or refrained from being taken) as a result of using the analysis or any of its contents. Datanet its directors, owners, editors, officials, employees, distributor and agents or any associate will not be liable for any errors in the information contained or any consequences arising from the use of the contents of the provided information/analysis.
10. If any provision of these terms and conditions is held invalid or illegal or unenforceable for any reason by any court of competent jurisdiction, such provision shall be severed and the remainder of provisions of the terms and conditions shall continue in full force and effect as if the Term of Use had been executed with the invalid, illegal or unenforceable provision eliminated.
11. If there are any discrepancies in the information provided, please bring it to attention of Datanet for suitable rectification measures.

Buy Online This Complete Book At
Datanet India eBooks Store

www.indiastatpublications.com

or go directly at

[http://www.indiastatpublications.com/
Assembly_factbook/Telangana/Nizamabad/ Armur](http://www.indiastatpublications.com/Assembly_factbook/Telangana/Nizamabad/Armur)

 **india**stat**elections**

ISBN : 978-93-5293-047-0

