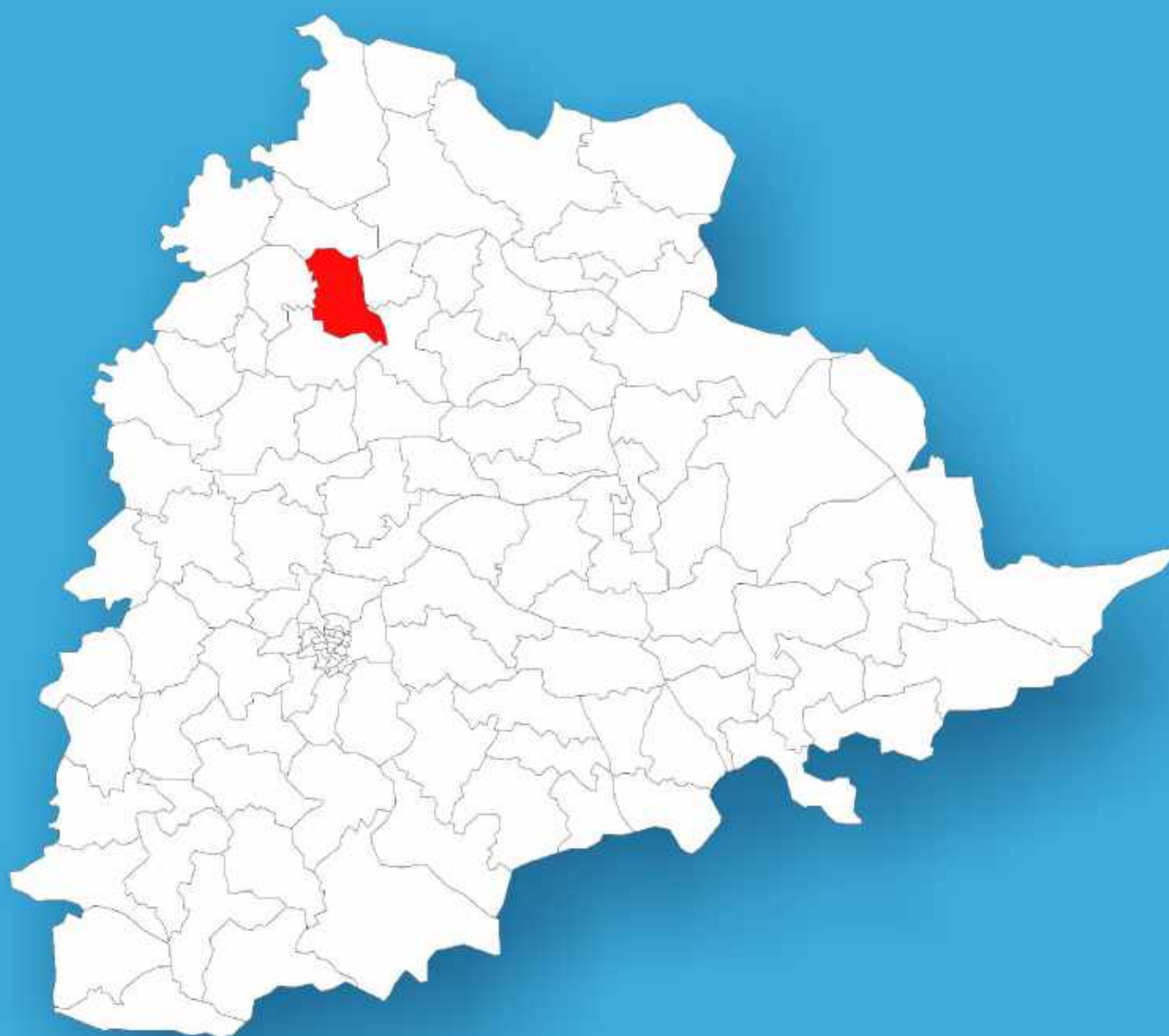




Telangana

Assembly Factbook™

Balkonda Assembly Constituency



Key Electoral Data of Balkonda
Assembly Constituency (Vidhan Sabha)

Telangana

Assembly Factbook™

Balkonda Assembly Constituency



Balkonda Vidhan Sabha

Editor & Director

Dr. R.K. Thukral

Research Editor

Dr. Shafeeq Rahman

**Compiled, Researched and Published by
Datanet India Pvt. Ltd.**

D-100, 1st Floor,

Okhla Industrial Area, Phase-I,

New Delhi- 110020.

Ph.: 91-11- 43580781-84

Email : support@indiastatpublications.com

Website : www.indiastatelections.com

Online Book Store :

www.indiastatpublications.com

Report No. : AFB/TS-019-0125

ISBN : 978-93-6219-330-8

First Edition : January, 2018

Eighth Updated Edition : January, 2025

Price : Rs.11500/-

US\$ 310

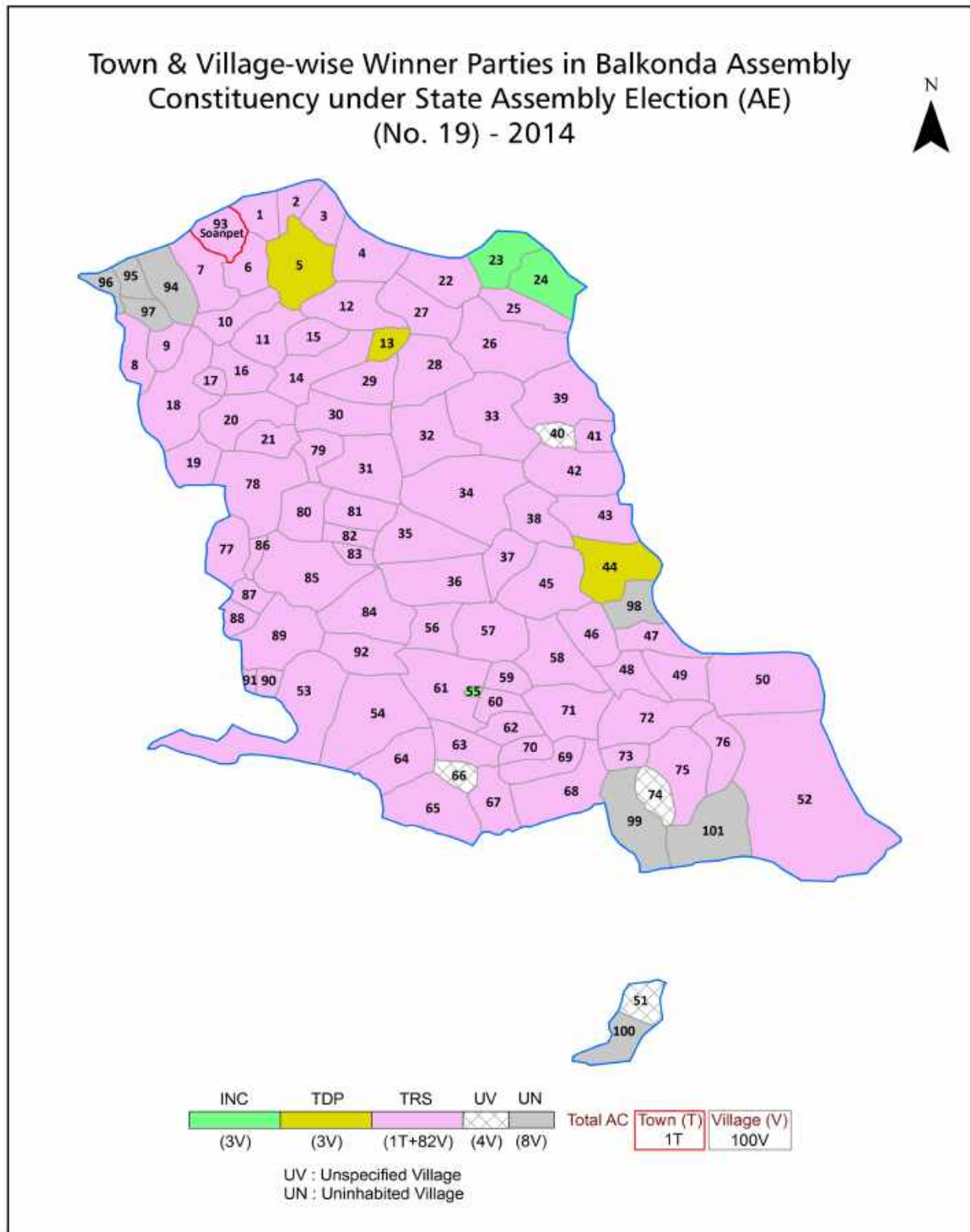
© Datanet India Pvt. Ltd.

All rights reserved. No part of this book may be reproduced, stored in a retrieval system or transmitted in any form or by any means, mechanical photocopying, photographing, scanning, recording or otherwise without the prior written permission of the publisher. Please refer to Disclaimer at page no. 219 for the use of this publication.

Printed in India

No.	Particulars	Page No.
	Introduction	
1	Assembly Constituency - (Vidhan Sabha) at a Glance Features of Assembly as per Delimitation Commission of India (2008)	1-2
	Location and Political Maps	
2	Location Map Boundaries of Assembly Constituency - (Vidhan Sabha) in District Boundaries of Assembly Constituency under Parliamentary Constituency - (Lok Sabha) Town & Village-wise Winner Parties- 2024-PE, 2023-AE, 2019-PE, 2018-AE, 2014-PE, 2014-AE, 2009-PE and 2009-AE	3-11
	Administrative Setup (2011)	
3	District Sub-district Towns Villages Inhabited Villages Uninhabited Villages Village Panchayat Intermediate Panchayat	12-18
	Demographics (2011)	
4	Population Households Rural/Urban Population Towns and Villages by Population Size Sex Ratio (Total & 0-6 Years) Religious Population Social Population Literacy Rate	19-20
	Electoral Features	
5	Important Dates of Last Elections Held Electors by Gender Service Electors Voters Voters Turnout Polling Stations & Average Number of Electors per Polling Station Electors by Age Group Present Elected Representatives	21-26
	Historical Summary Election Results	
6	Vote Share of Major Parties Winning Margin (Number & Percentage) Polarity of Parties Summary Result of Assembly Segment of Parliamentary Election 2024, 2019, 2014, 2009, 2004 and 1999 Summary Result of Assembly Elections 2023, 2018, 2014, 2009, 2004, 1999, 1994, 1989, 1985, 1983, 1978, 1972, 1967, 1962 and 1957	27-54
	Polling Station Level Election Results	
7	Name and Number of Polling Station 2024-PE, 2023-AE, 2019-PE, 2018-AE, 2014-PE, 2014-AE, 2009-PE and 2009-AE Polling Station-wise Electors, Voters & Voters Turnout 2024-PE, 2023-AE, 2019-PE, 2018-AE, 2014-PE, 2014-AE, 2009-PE and 2009-AE Polling Station wise Elections Results 2024-PE, 2023-AE, 2019-PE, 2018-AE, 2014-PE, 2014-AE, 2009-PE and 2009-AE	55-199
	Share of Assembly Constituency	
8	Share of Assembly Constituency - (Vidhan Sabha) in State, District and Parliamentary Constituency - (Lok Sabha)	200
	Socio-Economic Amenities (2011)	
9	Access to Administrative Units Agricultural, Manufacturing and Industrial Commodities Demographic Indicators Education Health & Manpower Drinking Water Supply Sanitation Entertainment and Recreations Infrastructure Power Food Allocation Distribution and Marketing of Agriculture Commodities Infrastructure Transport and Road Infrastructure Communication Banking and Financial Services Land Use Irrigation Source	202-216
10	Abbreviation & Sources	217-218
11	Disclaimer	219

Location & Political Map



Administrative Setup

List of Village Panchayat & Intermediate Panchayat (Block) Name - 2011

Village Name	Village Panchayat Name	Intermediate Panchayat Name
Aklur	Aklur	Velpur
Ameenapur	Ameenapur	Velpur
Anksapur	Anksapur	Velpur
Babanagar	Babanagar	Bheemgal
Babapur	Babapur	Bheemgal
Bachanpalle	Bachanpalle	Bheemgal
Balkonda	Balkonda	Balkonda
Basheerabad	Basheerabad	Kammarpalle
Battapur	Battapur	Mortad
Bejjora	Bejjora	Bheemgal
Bheemgal	Bheemgal	Bheemgal
Bodepalle	Bodepalle	Balkonda
Bussapur	Bussapur	Balkonda
Chakeriyal	Chakeriyal	Balkonda
Changal	Changal	Bheemgal
Chittapur	Chittapur	Balkonda
Choutupalle	Choutupalle	Kammarpalle
Dammannapet	Uploor	Kammarpalle
Dammanpet (Ameernagar)	Dammanpet (Ameernagar)	Kammarpalle
Devakkapet	Devakkapet	Bheemgal
Devan Palle	Mendhora	Bheemgal
Dharmora	Dharmora	Mortad
Domchanda	Domchanda	Mortad
Donkal	Donkal	Mortad
Donpal	Donpal	Mortad
Doodgaon	Doodgaon	Balkonda
Gangarai	Devakkapet	Bheemgal
Gongappul	Gongappul	Bheemgal
Gudilingapur	Manal	Kammarpalle

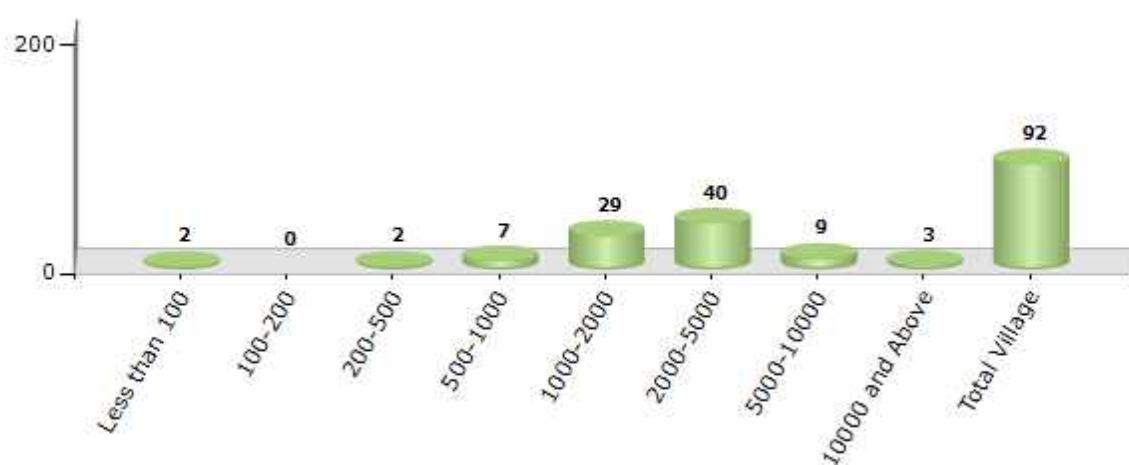
Contd....

Demographics

Number of Villages by Population Size - 2011

Less than 100	100-200	200-500	500-1000	1000-2000	2000-5000	5000-10000	10000 and Above	Total Village
2	0	2	7	29	40	9	3	92

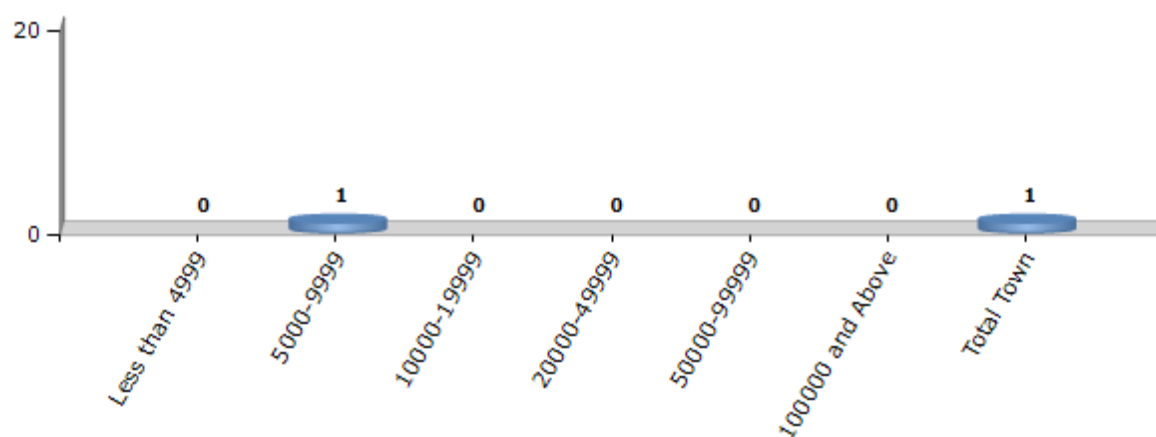
Number of Villages by Population Size - 2011



Number of Towns by Population Size - 2011

Less than 4999	5000-9999	10000-19999	20000-49999	50000-99999	100000 and Above	Total Town
0	1	0	0	0	0	1

Number of Towns by Population Size - 2011



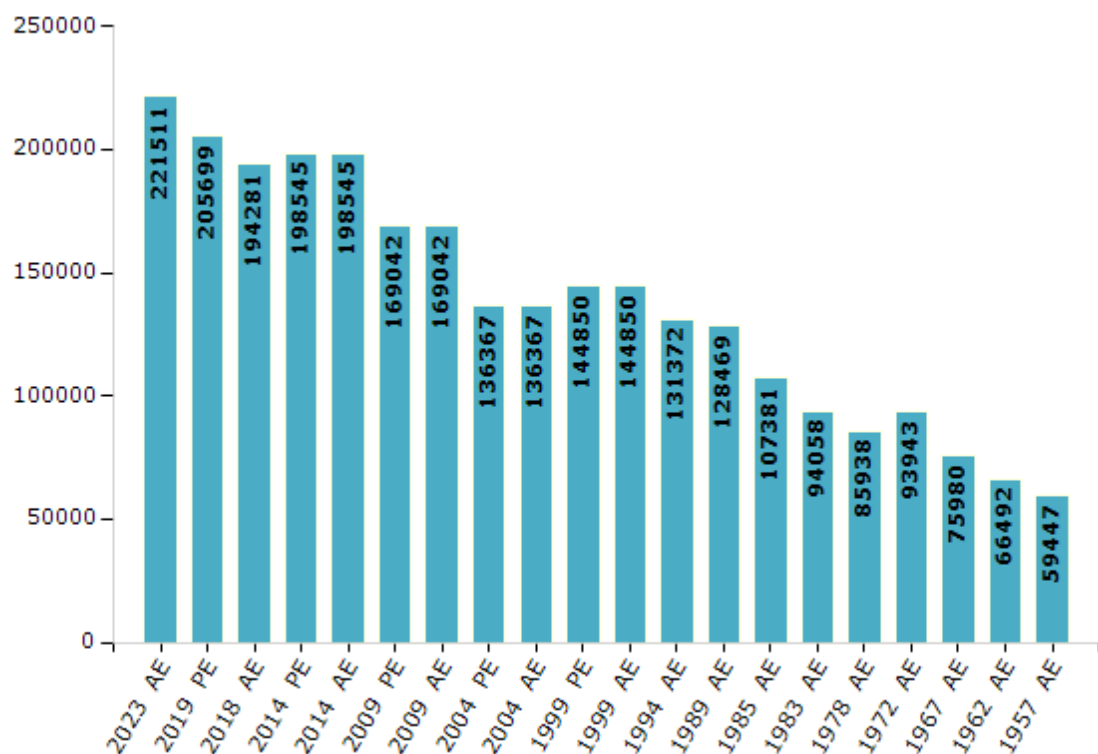
Electoral Features

Electors by Male & Female

Year	Male	Female	Others	Total
2023 AE	102452	119057	2	221511
2019 PE	94480	111216	3	205699
2018 AE	89357	104916	8	194281
2014 PE	91934	106602	9	198545
2014 AE	91934	106602	9	198545
2009 PE	71628	97414	-	169042
2009 AE	71628	97414	-	169042
2004 PE	59565	76802	-	136367
2004 AE	59565	76802	-	136367
1999 PE	67145	77705	-	144850
1999 AE	67145	77705	-	144850

Year	Male	Female	Others	Total
1994 AE	61747	69625	-	131372
1989 AE	60933	67536	-	128469
1985 AE	50792	56589	-	107381
1983 AE	44472	49586	-	94058
1978 AE	40013	45925	-	85938
1972 AE	44599	49344	-	93943
1967 AE	-	-	-	75980
1962 AE	-	-	-	66492
1957 AE	-	-	-	59447
1955 AE	-	-	-	-

Number of Electors

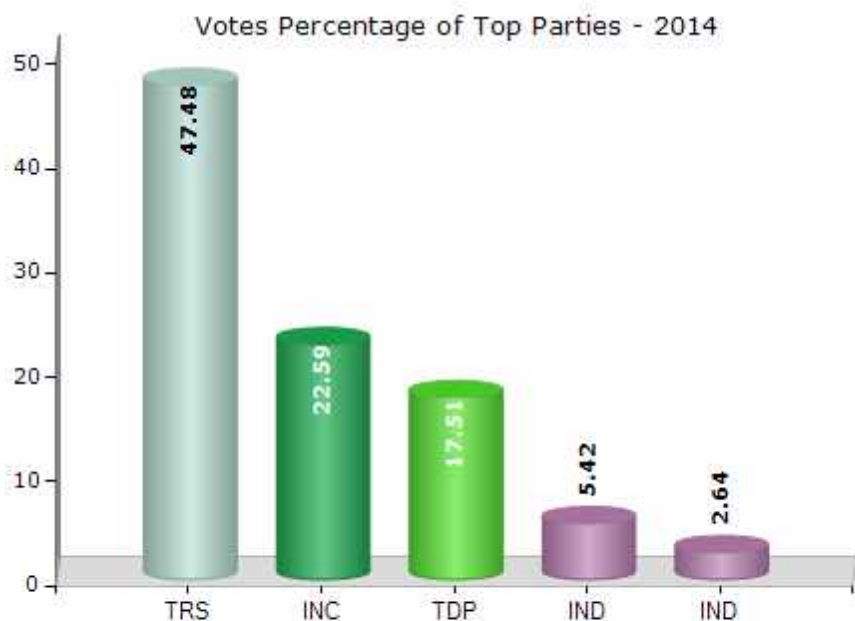


Note : AE : Assembly Election, PE : Assembly Segment of Parliamentary Election

Historical Summary Election Results

Summary Result of Assembly Election - 2014

Candidate Name	Party	Votes	Votes %
Vemula Prashanth Reddy	TRS	69145	47.48
Anil Kumar Eravatri	INC	32897	22.59
Aleti Mallikarjun Reddy	TDP	25494	17.51
M.J. Dr. Madhushekhar	IND	7890	5.42
Boga Ashok	IND	3840	2.64
Kuninti Mahipal Reddy	IND	1540	1.06
Ananth Bandari	LSP	719	0.49
T.Mallesham	IND	648	0.44
Vinith Kumar	IND	639	0.44
Bathnathe Shankar	RLD	451	0.31
Ourakonda Rajaiah	IND	413	0.28
Murali Palepu	YSRCP	411	0.28
	NOTA	1535	1.05



Polling Station Level Election Results

Number and Name of Polling Stations (PS) (2018 AE)

Number of Polling Stations	Name of Polling Stations	Number of Polling Stations	Name of Polling Stations
1	Mandal Parishad Primary School,Jalalpoor	22	Mandal Parishad Primary School,Kodicherala
2	Gram Panchyat Office,Nagapoor	23	Zpss West Side,Mupkal
3	Mandal Parishad Primary School,Nallur	24	Zpss (East Side),Mupkal
4	Gram Panchayat Office,New Building,Nallur	25	Gram Panchayat Officel,Mupkal
5	Mandal Parishad Primary School,Bussapur	26	Zpss Mupkal Xth Class Room,Mupkal
6	Gram Panchayat Office,Bussapur	27	Zpss (South Side),Mupkal
7	Mandal Parishad Primary School,Sonpet	28	Mpps (West Side),Kotapalli
8	Zilla Parishad High School Office East,Sriramsagar Project	29	Mpps Old Office Room,Kothapally
9	Zilla Parishad High School East Side,Shriramsagar Project	30	Mandal Parishad Primary School (East Side),Kotapalli
10	Project House East Side,Sriram Sagar Project	31	Primary School,Vempalli
11	Project House Common Hall,Sri Ram Sagar Project	32	Mpups 2Nd Class Room,Vempaly
12	Mandal Parishad Primary School, Doodgam Colony,Dudgoum Colony	33	Zpss 10Th A Class Room,Kishan Nagar
13	Gram Panchayat Office,Dudigam	34	Zpss 9Th A Class Room,Kisan Nagar
14	Mpps 7Th Class South Side,Dudigam	35	Zpss 8Th A Class Room,Kishan Nagar
15	Mpps 4Th Class Room South Side,Dudigam	36	Libraury Building(Near Govt.Hospital),Balkonda
16	Gram Panchayat Office,Chakiryal	37	Zilla Parishad High Schoo 6Th Claas North,Balkonda
17	Upper Primary School 4Th Class Room,Chakiryal	38	Zilla Parishad High School, 9Th Class (North),Balkonda
18	Zpss 10Th Class Room,Mendora	39	Zphs 10Th Class Room (North Side),Balkonda
19	Zpss 6Th Class Room,Mendora	40	Zphs 8Th Room (North Side),Balkonda
20	Mpps 2Nd Class Room,Mendora	41	Govt B.C. College Girls Hostel Study Hall,Balkonda
21	Zpss 9Th Class Room,Mendora	42	Govt B.C College Girls Hostel Room No 2,Balkonda

Contd....

Polling Station Level Election Results

Polling Station-wise Votes Secured by Overall Top Five Parties in Balkonda Assembly in Assembly Election (AE) under Nizamabad Parliamentary Constituency in Telangana (2018)

Number of Polling Station	Winner - Vemula Prashanth Reddy (TRS)	Runner-up - Sunil Kumar Muthyala (BSP)	3rd - Anil Kumar Eravatri (INC)	4th - Ruyyadi Rajeshwar (BJP)	5th - Gunti Benarji (IND)	NOTA	Other	Total Votes Secured
36	341	188	184	43	4	8	7	775
37	276	99	138	24	2	3	13	555
38	135	63	30	19	3	5	4	259
39	296	135	94	64	5	5	11	610
40	232	231	45	52	7	15	20	602
41	288	171	114	34	5	3	13	628
42	226	144	24	26	9	12	17	458
43	227	204	129	42	3	9	5	619
44	313	167	198	56	8	10	16	768
45	126	126	80	17	8	18	10	385
46	297	115	239	20	10	17	17	715
47	264	208	63	5	16	6	23	585
48	297	189	132	17	3	15	24	677
49	400	313	57	29	5	14	8	826
50	486	192	73	14	6	9	32	812
51	158	138	39	9	3	6	12	365
52	341	339	54	12	4	10	14	774
53	406	98	54	10	2	5	4	579
54	232	68	42	10	4	5	6	367
55	425	127	48	17	1	7	9	634
56	223	176	105	39	9	2	5	559
57	287	172	83	40	10	11	15	618
58	262	288	196	12	1	5	14	778
59	219	284	352	6	2	13	12	888
60	267	207	186	8	3	6	25	702
61	216	248	279	7	3	3	10	766
62	204	183	122	10	5	8	12	544
63	209	163	144	4	2	6	16	544
64	396	313	113	4	6	9	35	876
65	404	309	216	15	2	17	25	988
66	79	661	11	8	3	2	11	775
67	116	646	12	16	7	8	34	839
68	261	244	82	6	1	3	13	610
69	300	274	65	3	7	5	24	678
70	289	332	149	6	4	10	29	819

Contd....

Polling Station Level Election Results

Winner, Runner-up and 3rd Party Position & Winning Margin According to Polling Stations in Balkonda Assembly in Assembly Election (AE) under Nizamabad Parliamentary Constituency in Telangana (2018)

Polling Station Number	Winner Party	Winner Votes (%)	Runner-up Party	Runner-up Votes (%)	Winning Margin Votes (%)	Third Party	Third Party Votes (%)	Other Votes (%)
71	TRS	364 (46.31)	BSP	246 (31.3)	118 (15.01)	INC	80 (10.18)	96 (12.21)
72	BSP	276 (45.85)	TRS	218 (36.21)	58 (9.64)	INC	68 (11.3)	40 (6.64)
73	BSP	254 (49.71)	TRS	174 (34.05)	80 (15.66)	INC	42 (8.22)	41 (8.02)
74	TRS	280 (41.18)	BSP	247 (36.32)	33 (4.86)	INC	117 (17.21)	36 (5.29)
75	BSP	121 (46.9)	TRS	106 (41.09)	15 (5.81)	INC	12 (4.65)	19 (7.36)
76	TRS	194 (51.05)	INC	94 (24.74)	100 (26.31)	BSP	66 (17.37)	26 (6.84)
77	TRS	241 (40.37)	INC	156 (26.13)	85 (14.24)	BSP	149 (24.96)	51 (8.54)
78	TRS	362 (51.57)	BSP	128 (18.23)	234 (33.34)	BJP	103 (14.67)	109 (15.53)
79	TRS	412 (58.03)	INC	107 (15.07)	305 (42.96)	BSP	104 (14.65)	87 (12.25)
80	TRS	266 (42.77)	INC	173 (27.81)	93 (14.96)	BSP	149 (23.95)	34 (5.47)
81	TRS	146 (53.28)	INC	72 (26.28)	74 (27)	BSP	42 (15.33)	14 (5.11)
82	TRS	328 (50.31)	INC	190 (29.14)	138 (21.17)	BSP	94 (14.42)	40 (6.13)
83	TRS	389 (51.32)	INC	199 (26.25)	190 (25.07)	BSP	140 (18.47)	30 (3.96)
84	TRS	397 (48.83)	INC	220 (27.06)	177 (21.77)	BSP	141 (17.34)	55 (6.77)
85	TRS	449 (51.49)	INC	238 (27.29)	211 (24.2)	BSP	157 (18)	28 (3.21)
86	TRS	297 (41.02)	INC	239 (33.01)	58 (8.01)	BSP	146 (20.17)	42 (5.8)
87	TRS	258 (46.4)	BSP	210 (37.77)	48 (8.63)	INC	49 (8.81)	39 (7.01)
88	BSP	259 (41.64)	TRS	232 (37.3)	27 (4.34)	INC	89 (14.31)	42 (6.75)
89	TRS	483 (46.62)	BSP	391 (37.74)	92 (8.88)	INC	113 (10.91)	49 (4.73)
90	BSP	359 (41.31)	TRS	354 (40.74)	5 (0.57)	INC	99 (11.39)	57 (6.56)
91	BSP	284 (44.17)	TRS	263 (40.9)	21 (3.27)	INC	69 (10.73)	27 (4.2)
92	TRS	216 (47.58)	BSP	163 (35.9)	53 (11.68)	INC	55 (12.11)	20 (4.41)
93	TRS	346 (45.41)	BSP	257 (33.73)	89 (11.68)	INC	95 (12.47)	64 (8.4)
94	BSP	154 (43.75)	TRS	139 (39.49)	15 (4.26)	INC	36 (10.23)	23 (6.53)
95	TRS	172 (43.77)	BSP	143 (36.39)	29 (7.38)	INC	51 (12.98)	27 (6.87)
96	TRS	241 (53.56)	BSP	112 (24.89)	129 (28.67)	INC	75 (16.67)	22 (4.89)
97	TRS	429 (56.37)	BSP	232 (30.49)	197 (25.88)	INC	87 (11.43)	13 (1.71)
98	BSP	163 (38.9)	TRS	152 (36.28)	11 (2.62)	INC	75 (17.9)	29 (6.92)
99	TRS	176 (44.9)	BSP	153 (39.03)	23 (5.87)	INC	38 (9.69)	25 (6.38)
100	BSP	356 (54.27)	TRS	204 (31.1)	152 (23.17)	INC	75 (11.43)	21 (3.2)
101	BSP	396 (47.71)	TRS	306 (36.87)	90 (10.84)	INC	72 (8.67)	56 (6.75)
102	TRS	409 (48)	BSP	281 (32.98)	128 (15.02)	INC	88 (10.33)	74 (8.69)
103	TRS	392 (49.94)	BSP	180 (22.93)	212 (27.01)	INC	120 (15.29)	93 (11.85)
104	TRS	353 (44.91)	BSP	227 (28.88)	126 (16.03)	INC	128 (16.28)	78 (9.92)
105	BSP	216 (52.05)	TRS	131 (31.57)	85 (20.48)	INC	49 (11.81)	19 (4.58)

Contd....

Socio-Economic Amenities - Rural

Access to Education Facilities

Particulars	Number of Villages (% of Population)				
	Available	Not Available	If Not Available (Distance of Nearest Facility)		
			A	B	C
Govt. Primary School	90 (100)	2 (0)	1 (0)	1 (0)	0 (0)
Private Primary School	33 (52)	59 (48)	0 (0)	0 (0)	0 (0)
Govt. Middle School	68 (91)	24 (9)	16 (7)	4 (1)	4 (1)
Private Middle School	15 (33)	77 (67)	0 (0)	0 (0)	0 (0)
Govt. Secondary School	48 (75)	44 (25)	28 (15)	9 (5)	5 (2)
Private Secondary School	12 (32)	80 (68)	0 (0)	0 (0)	0 (0)
Govt. Senior Secondary School	3 (15)	89 (85)	9 (9)	28 (26)	32 (28)
Private Senior Secondary School	3 (10)	89 (90)	6 (5)	7 (10)	5 (3)
Govt. Arts and Science Degree College	1 (4)	91 (96)	0 (0)	1 (1)	31 (29)
Private Arts and Science Degree College	2 (11)	90 (89)	9 (9)	31 (31)	17 (16)
Govt. Engineering College	0 (0)	92 (100)	0 (0)	0 (0)	0 (0)
Private Engineering College	0 (0)	92 (100)	1 (1)	4 (7)	87 (92)
Govt. Medicine College	0 (0)	92 (100)	0 (0)	0 (0)	92 (100)
Private Medicine College	0 (0)	92 (100)	0 (0)	0 (0)	0 (0)
Govt. Management Institute	0 (0)	92 (100)	0 (0)	0 (0)	0 (0)
Private Management Institute	0 (0)	92 (100)	0 (0)	2 (2)	90 (98)
Govt. Polytechnic	0 (0)	92 (100)	0 (0)	0 (0)	92 (100)
Private Polytechnic	0 (0)	92 (100)	0 (0)	0 (0)	0 (0)
Govt. Vocational Training School/ITI	2 (7)	90 (93)	7 (8)	20 (18)	63 (68)
Private Vocational Training School/ITI	0 (0)	92 (100)	0 (0)	0 (0)	0 (0)
Govt. Non Formal Training Centre	3 (10)	89 (90)	9 (8)	16 (16)	64 (66)
Private Non Formal Training Centre	0 (0)	92 (100)	0 (0)	0 (0)	0 (0)
Govt. School For Disabled	0 (0)	92 (100)	0 (0)	2 (2)	90 (98)
Private School For Disabled	0 (0)	92 (100)	0 (0)	0 (0)	0 (0)
Government Others	0 (0)	92 (100)	0 (0)	0 (0)	0 (0)
Private Others	0 (0)	92 (100)	0 (0)	0 (0)	0 (0)

Note : Distance A : Less than 5 km; B : Between 5-10 km; C : 10+ km.; Source : Data Analysis is based on 2011 Census.

DISCLAIMER

The Terms of Use and Disclaimer of Datanet India Private Limited (hereinafter referred to as "Datanet") for use of this analysis report of **Balkonda Assembly Constituency (Balkonda Vidhan Sabha)** :-

1. **Assembly Factbook™** is a Registered Trade Mark owned by Datanet.
2. All the maps are sketched and graphical representation only and have not been drawn to the scale and also not to represent the actual geographical area or boundary of the unit.
3. The data for the aforesaid analysis is based on authentic sources and has been culled from the various publications of Census, CSO and NSSO for district and block level data, various central and state government departments, Central & State Elections Commissions and the concerned Returning Officers' releases, Electoral Rolls, Election results and allied publications, internal assessment, surveys, estimates and analysis. Therefore, certain adjustment of data at micro level may have been done to arrive closer to the macro data.
4. Data have been provided on an "As Is" and "As AVAILABLE" basis
5. The colours shown in the maps or diagram and charts of a particular party, alliance or AC are indicative and do not represent them.
6. This publication which includes maps, sheets, graphs and data would be the property under copyright of Datanet only. The user may use these for its internal study, analysis and research purposes. It's public display, re-selling or any commercial uses by the user are not allowed.
7. Datanet has taken due care and caution in compilation and processing of data and allied information, but does not guarantee the accuracy, adequacy or completeness of any information/analysis and will be not responsible for any errors or omissions or for the results obtained from the use of such information/analysis.
8. All the contents for the publication have been culled from various authentic sources and Datanet reasonably believes such sources to be reliable, but does not make any representations, express or implied as to the accuracy or fitness of use of such information. The information or contents of the information/analysis do not constitute advice and should not be relied upon in making (or refraining from making) any decision. Any reliance placed upon the information provided by Datanet is the sole responsibility and strictly at the user's risk.
9. In no event will Datanet be liable for any damages (including, without limitation, damages for loss of business projects, or loss of profits) arising in contract, tort or otherwise from the use of or inability to use any of its contents, or from any action taken (or refrained from being taken) as a result of using the analysis or any of its contents. Datanet its directors, owners, editors, officials, employees, distributor and agents or any associate will not be liable for any errors in the information contained or any consequences arising from the use of the contents of the provided information/analysis.
10. If any provision of these terms and conditions is held invalid or illegal or unenforceable for any reason by any court of competent jurisdiction, such provision shall be severed and the remainder of provisions of the terms and conditions shall continue in full force and effect as if the Term of Use had been executed with the invalid, illegal or unenforceable provision eliminated.
11. If there are any discrepancies in the information provided, please bring it to attention of Datanet for suitable rectification measures.

Buy Online This Complete Book At
Datanet India eBooks Store

www.indiastatpublications.com

or go directly at

[http://www.indiastatpublications.com/
Assembly_factbook/Telangana/Nizamabad/ Balkonda](http://www.indiastatpublications.com/Assembly_factbook/Telangana/Nizamabad/Balkonda)

 **indiastat**elections

ISBN : 978-93-6219-330-8



9 789362 119330