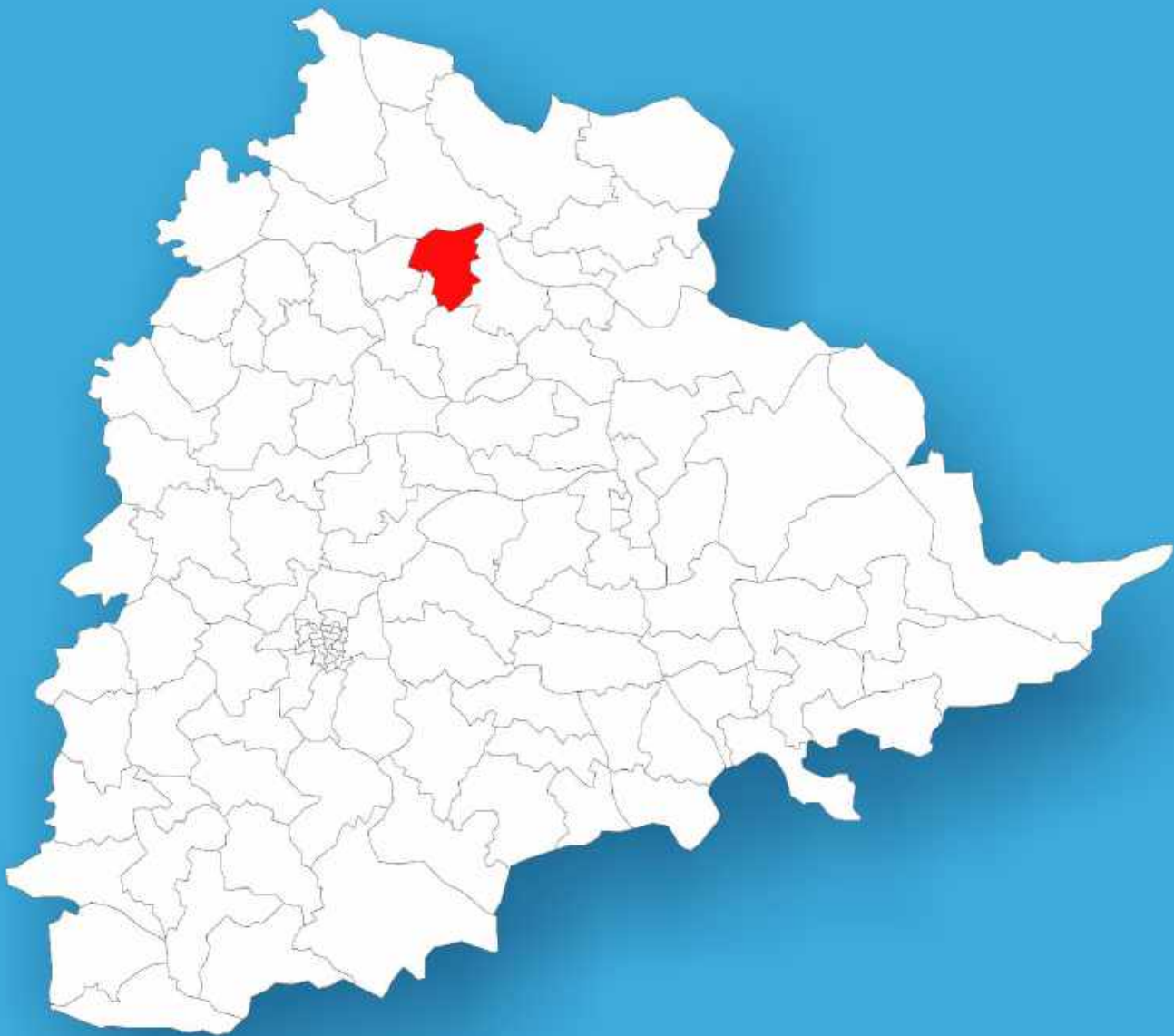




Telangana

Assembly Factbook™

Jagtial Assembly Constituency



Key Electoral Data of Jagtial
Assembly Constituency (Vidhan Sabha)

Telangana
Assembly FactbookTM
Jagtial Assembly Constituency



Jagtial Vidhan Sabha

Editor & Director

Dr. R.K. Thukral

Research Editor

Dr. Shafeeq Rahman

Compiled, Researched and Published by Datanet India Pvt. Ltd.

D-100, 1st Floor,

Okhla Industrial Area, Phase-I,

New Delhi- 110020.

Ph.: 91-11- 43580781-84

Email : support@indiastatpublications.com

Website : www.indiastatelections.com

Online Book Store :

www.indiastatpublications.com

Report No. : AFB/TS-021-0125

ISBN : 978-93-6219-974-4

First Edition : January, 2018

Eighth Updated Edition : January, 2025

Price : Rs.11500/-

US\$ 310

© Datanet India Pvt. Ltd.

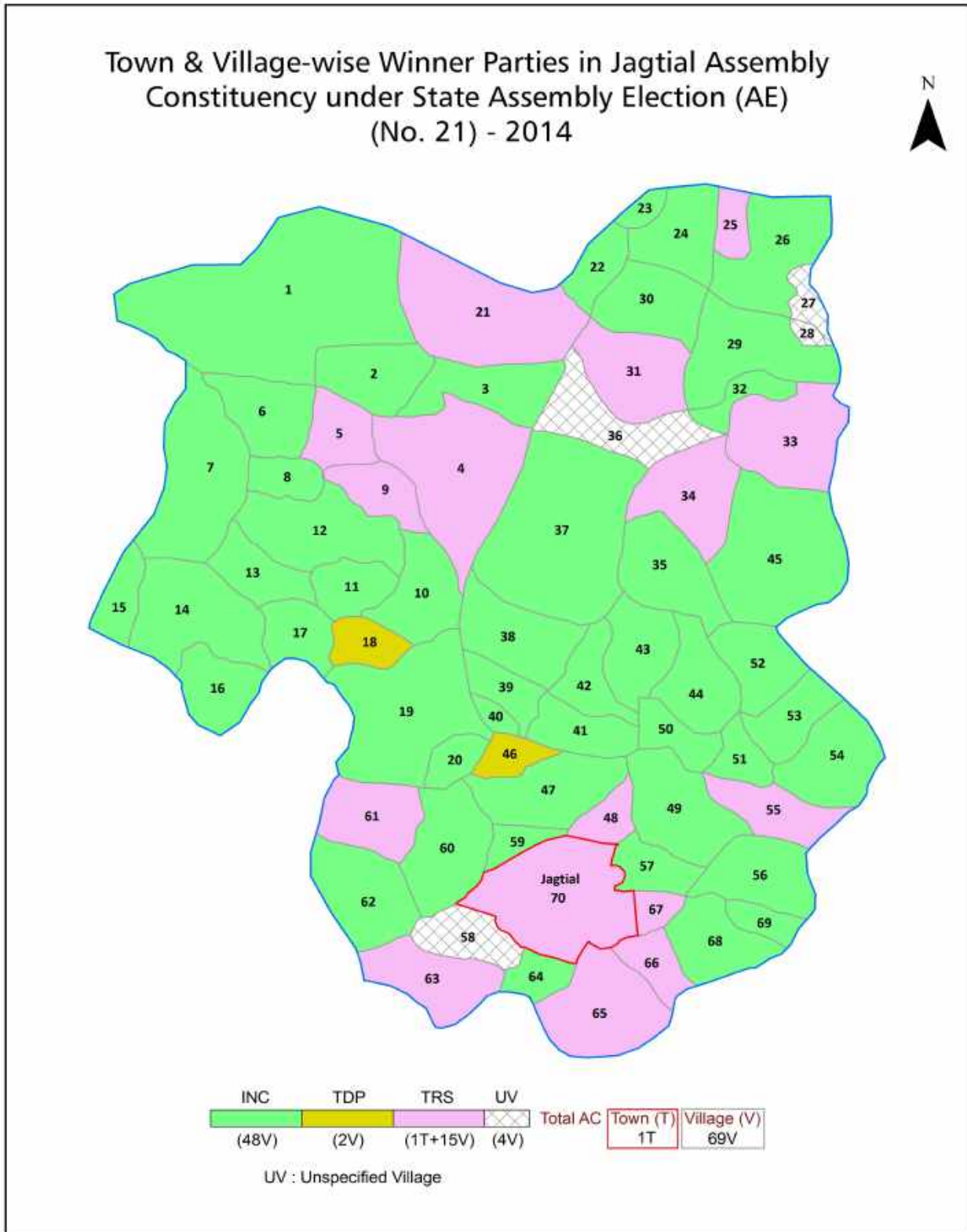
All rights reserved. No part of this book may be reproduced, stored in a retrieval system or transmitted in any form or by any means, mechanical photocopying, photographing, scanning, recording or otherwise without the prior written permission of the publisher. Please refer to Disclaimer at page no. 199 for the use of this publication.

Printed in India

Contents

No.	Particulars	Page No.
	Introduction	
1	Assembly Constituency - (Vidhan Sabha) at a Glance Features of Assembly as per Delimitation Commission of India (2008)	1-2
	Location and Political Maps	
2	Location Map Boundaries of Assembly Constituency - (Vidhan Sabha) in District Boundaries of Assembly Constituency under Parliamentary Constituency - (Lok Sabha) Town & Village-wise Winner Parties- 2024-PE, 2023-AE, 2019-PE, 2018-AE, 2014-PE, 2014-AE and 2009-AE	3-11
	Administrative Setup (2011)	
3	District Sub-district Towns Villages Inhabited Villages Uninhabited Villages Village Panchayat Intermediate Panchayat	12-15
	Demographics (2011)	
4	Population Households Rural/Urban Population Towns and Villages by Population Size Sex Ratio (Total & 0-6 Years) Religious Population Social Population Literacy Rate	16-17
	Electoral Features	
5	Important Dates of Last Elections Held Electors by Gender Service Electors Voters Voters Turnout Polling Stations & Average Number of Electors per Polling Station Electors by Age Group Present Elected Representatives	18-23
	Historical Summary Election Results	
6	Vote Share of Major Parties Winning Margin (Number & Percentage) Polarity of Parties Summary Result of Assembly Segment of Parliamentary Election 2024, 2019, 2014, 2009, 2004 and 1999 Summary Result of Assembly Elections 2023, 2018, 2014, 2009, 2004, 1999, 1994, 1989, 1985, 1983, 1978, 1972, 1967, 1962 and 1957	24-51
	Polling Station Level Election Results	
7	Name and Number of Polling Station 2024-PE, 2023-AE, 2019-PE, 2018-AE, 2014-PE, 2014-AE and 2009-AE Polling Station-wise Electors, Voters & Voters Turnout 2024-PE, 2023-AE, 2019-PE, 2018-AE, 2014-PE, 2014-AE and 2009-AE Polling Station wise Elections Results 2024-PE, 2023-AE, 2019-PE, 2018-AE, 2014-PE, 2014-AE and 2009-AE	52-179
	Share of Assembly Constituency	
8	Share of Assembly Constituency - (Vidhan Sabha) in State, District and Parliamentary Constituency - (Lok Sabha)	180
	Socio-Economic Amenities (2011)	
9	Access to Administrative Units Agricultural, Manufacturing and Industrial Commodities Demographic Indicators Education Health & Manpower Drinking Water Supply Sanitation Entertainment and Recreations Infrastructure Power Food Allocation Distribution and Marketing of Agriculture Commodities Infrastructure Transport and Road Infrastructure Communication Banking and Financial Services Land Use Irrigation Source	182-196
10	Abbreviation & Sources	197-198
11	Disclaimer	199

Location & Political Map



Administrative Setup

List of Village Panchayat & Intermediate Panchayat (Block) Name - 2011

Village Name	Village Panchayat Name	Intermediate Panchayat Name
Allipur	Allipur, Ayodya & Singaraopet	Raikal
Alur	Alur & Rajanagaram	Raikal
Anantharam	Anantharam & Gutrajpalle	Jagtial
Anthargaon	Anthargaon	Jagtial
Arpapalle	Arpapalle	Sarangapur
Battapalle	Battapalle	Sarangapur
Beerpur	Beerpur	Sarangapur
Bhoopathipur	Bhoopathipur	Raikal
Bornapalle	Bornapalle & Jagannathpur	Raikal
Chelgal	Chelgal	Jagtial
Cherlapalle	Cherlapalle	Sarangapur
Chintalur	Chintalur	Raikal
Devanpalle	Devanpalle	Raikal
Dharmajipet	Dharmajipet	Raikal
Dharmaram	Dharmaram	Jagtial
Dharur (Part)	Dharur (Part)	Jagtial
Eldurthi	Eldurthi	Jagtial
Ganeshpalle	Potharam	Sarangapur
Gullapeta	Gullapeta	Jagtial
Habsipur	Habsipur	Jagtial
Itkyl	Itkyl & Ramraopalle	Raikal
Jabithapur	Jabithapur	Jagtial
Jagtial (R)(Part)	Lingampet, Ambarpet & Hasnabad	Jagtial
Kalleda	Kalleda	Jagtial
Kammunur	Kammunur	Sarangapur
Kandlapalle	Kandlapalle	Sarangapur
Kandlapalle (Part)	Kandlapalle (Part)	Jagtial
Kannapur	Kannapur	Jagtial
Katkapur	Katkapur	Raikal

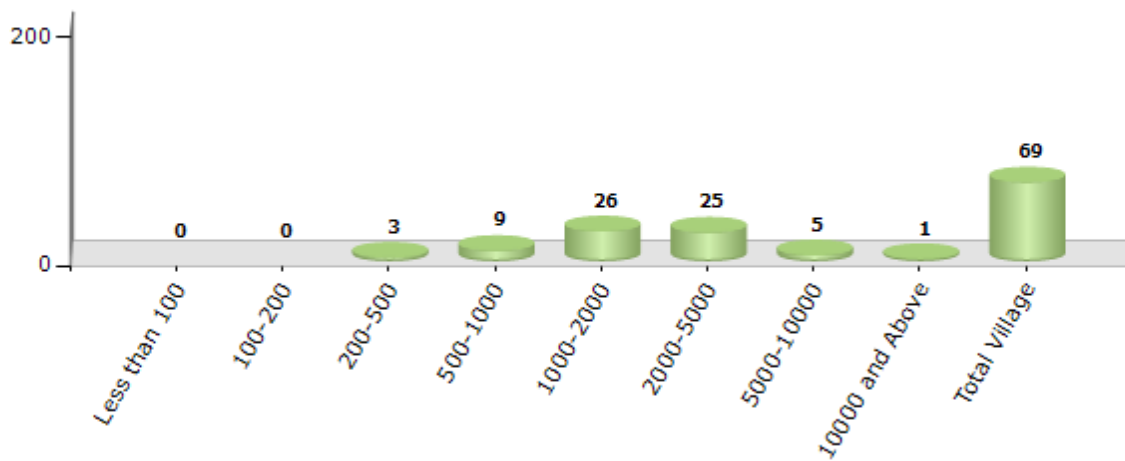
Contd....

Demographics

Number of Villages by Population Size - 2011

Less than 100	100-200	200-500	500-1000	1000-2000	2000-5000	5000-10000	10000 and Above	Total Village
0	0	3	9	26	25	5	1	69

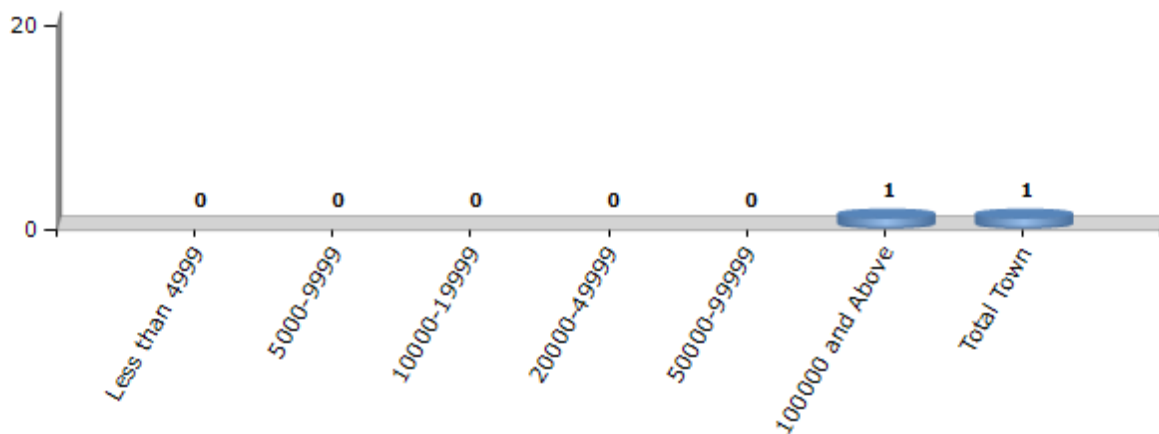
Number of Villages by Population Size - 2011



Number of Towns by Population Size - 2011

Less than 4999	5000-9999	10000-19999	20000-49999	50000-99999	100000 and Above	Total Town
0	0	0	0	0	1	1

Number of Towns by Population Size - 2011

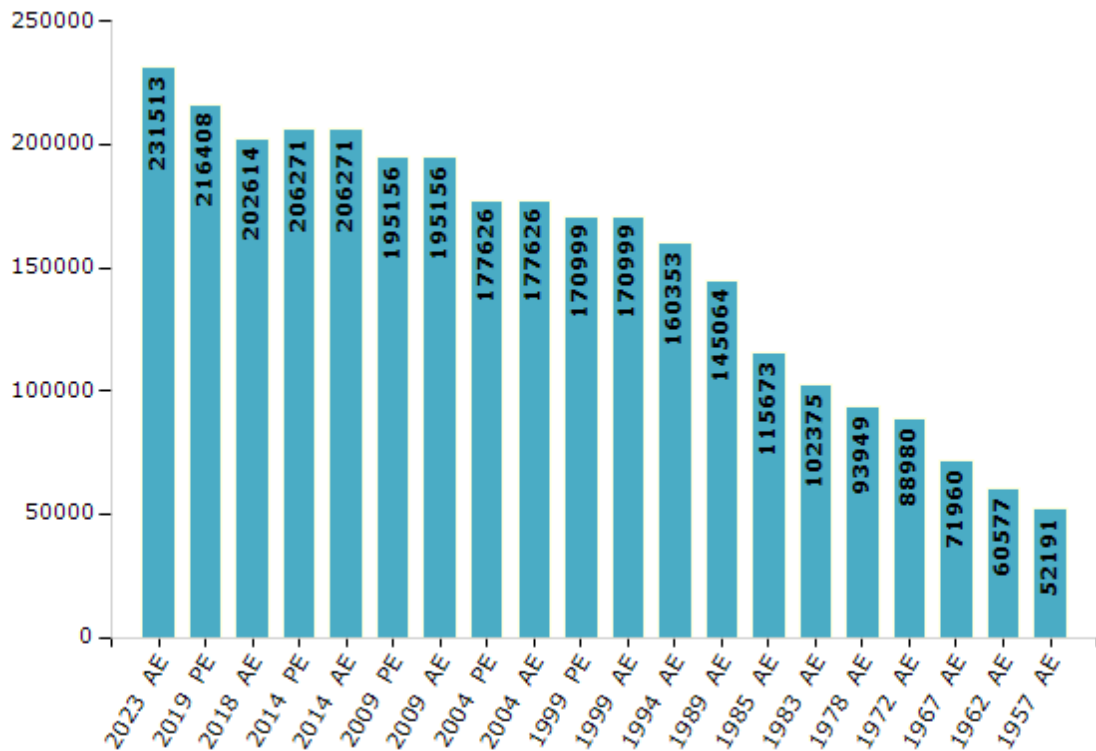


Electoral Features

Electors by Male & Female

Year	Male	Female	Others	Total	Year	Male	Female	Others	Total
2023 AE	111762	119731	20	231513	1994 AE	80231	80122	-	160353
2019 PE	104890	111513	5	216408	1989 AE	71686	73378	-	145064
2018 AE	98306	104294	14	202614	1985 AE	57648	58025	-	115673
2014 PE	102144	104115	12	206271	1983 AE	51247	51128	-	102375
2014 AE	102144	104115	12	206271	1978 AE	47052	46897	-	93949
2009 PE	96288	98868	-	195156	1972 AE	44901	44079	-	88980
2009 AE	96288	98868	-	195156	1967 AE	-	-	-	71960
2004 PE	87672	89954	-	177626	1962 AE	-	-	-	60577
2004 AE	87672	89954	-	177626	1957 AE	-	-	-	52191
1999 PE	83411	87588	-	170999	1955 AE	-	-	-	-
1999 AE	83411	87588	-	170999					

Number of Electors

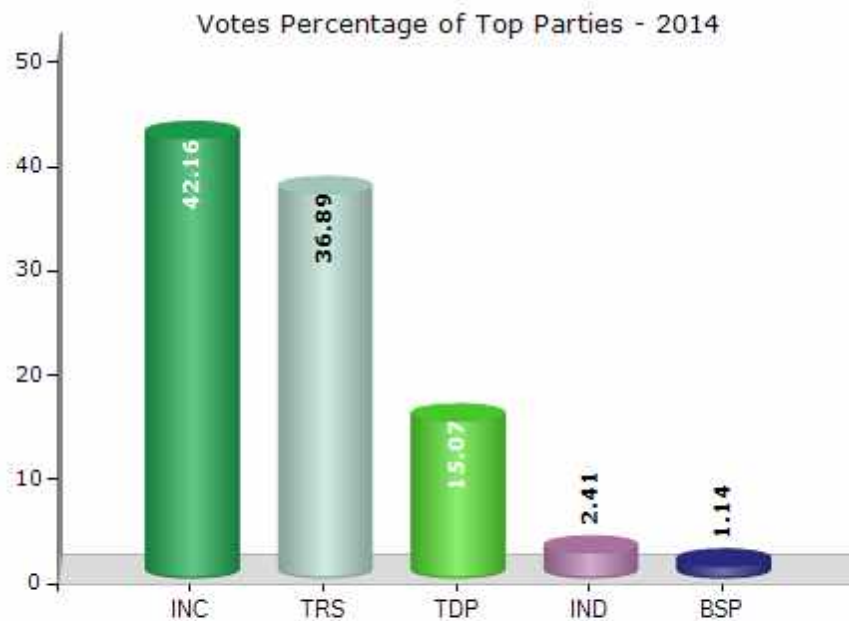


Note : AE : Assembly Election, PE : Assembly Segment of Parliamentary Election

Historical Summary Election Results

Summary Result of Assembly Election - 2014

Candidate Name	Party	Votes	Votes %
Jeevan Reddy Thatiparthi	INC	62616	42.16
Dr. M.Sanjay Kumar	TRS	54788	36.89
L. Ramana	TDP	22385	15.07
Sabbu Jagan	IND	3585	2.41
Damma Bharathi	BSP	1697	1.14
Md. Mansoor Ahmed	IND	729	0.49
Katta Sandhya Rani	YSRCP	501	0.34
Mohammed Jamaluddin	IND	415	0.28
Mahesh Shivanuri	IND	297	0.2
Vilasagaram Ramesh	AAP	266	0.18
Syed Zakir Ali	WPOI	229	0.15
	NOTA	1020	0.69



Polling Station Level Election Results

Number and Name of Polling Stations (PS) (2018 AE)

Number of Polling Stations	Name of Polling Stations	Number of Polling Stations	Name of Polling Stations
1	Prathamikonnatha Patashala,Bornapalli	22	M.P.P.S,Bhuptipur
2	S T Asrama Patashala Jagannathapur,Jagannathapur Madhira Bornapalli	23	Jilla Parishat Unnata Patashala Thurupu,Rammagpettah
3	Prathamika Patashala,Dhavan Palli	24	Zilla Parishad Unnatha Patashala,Ramajipet
4	Pradamikonnata Pathashala,Katkapur	25	Jilla Parishat Unnata Patashala,Ramaji Pet
5	Prathamika Patashala,Tatlavayi	26	Jilla Parishath Unnatha Patashala Boys (East),Raikal
6	M.P.P.S,Tatlavayi	27	Jilla Parishath Unnatha Patashala Boys (East),Raikal
7	Mpps, Khairigudem,3-45 To 4-103	28	Jilla Parishath Unnatha Patashala(Boys)East,Raikal
8	Prathamika Patashala,Vasthapur	29	Jilla Parishath Unnatha Patashala (Boys)South,Raikal
9	Prathamika Patashala,Chintalur	30	Mandal Parishad Primary School,Raikal
10	Zilla Parishad High School,Mootapalli	31	Mandal Parishad Primary School,Raikal
11	Zilla Parishad High School,Mutlapally	32	Mandal Parishad Primary School,Raikal
12	M.P.P.S (West Wing),Kothapeta	33	Mandal Parishad Primary School,Raikal
13	Mpps, Oddera Colony,1-1/1 To 2-59/B	34	Zphs U/M Class Viii,Rayikal
14	M.P.P.S (West Wing),Kothapeta	35	Zphs (U/M),Rayikal
15	Upper Primary School,Oddelingapoor	36	Jilla Parishath Unnatha Patashala(Girls),Raikal
16	Pradamika Unnatha Patashala,Oddelingapoor,1-00 To 3-12/2	37	Jilla Parishath Unnatha Patashala(Girls),Raikal
17	Pradamika Pathashala,Dharmajipet	38	Pradamika Patashala Chrlakondapoor,Cherlakondapur H/O Raikal
18	Mandal Parishad Prathamika Paatashala, Room No.2,Aaluru	39	Jilla Parishath Unnatha Patashala (Oo),Itikyala
19	Prathamik Pathashala, Padmara Vibhagmu Rajanagaram,Rajangaram	40	Jilla Parishath Unnatha Patashala(South),Itikyala
20	Pradamika Pathashala,Veerapura	41	Jilla Parishath Unnatha Patashala,Itikala
21	Mandal Parishad Primary School,Bhupathipoor	42	Zilla Parishath High School(West Wing),Itikyala

Contd....

Polling Station Level Election Results

Polling Station-wise Votes Secured by Overall Top Five Parties in Jagtial Assembly in Assembly Election (AE) under Nizamabad Parliamentary Constituency in Telangana (2018)

Number of Polling Station	Winner - M.Sanjay Kumar (TRS)	Runner-up - Thatiparthi Jeevan Reddy (INC)	3rd - Ravinder Reddy Muduganti (BJP)	4th - Vadlamani Sathyanarayana Murthy (PPOI)	5th - Kaithi Shankar (BSP)	NOTA	Other	Total Votes Secured
36	389	138	19	0	4	5	8	563
37	480	332	56	9	6	8	20	911
38	385	104	19	10	10	14	19	561
39	414	234	10	15	6	9	15	703
40	510	228	11	14	7	10	23	803
41	513	251	18	11	8	12	21	834
42	589	176	9	8	8	4	14	808
43	206	46	17	2	6	0	11	288
44	339	252	24	7	11	7	12	652
45	528	315	23	20	12	9	24	931
46	275	189	15	4	7	10	9	509
47	513	117	82	6	3	4	10	735
48	253	100	15	12	4	7	5	396
49	392	93	6	12	7	9	20	539
50	513	231	30	5	5	12	19	815
51	544	242	28	15	14	8	32	883
52	447	105	54	14	10	19	26	675
53	418	135	21	8	3	3	24	612
54	158	50	11	3	1	2	3	228
55	538	217	15	8	4	7	8	797
56	155	36	5	2	5	3	3	209
57	269	264	52	6	13	11	16	631
58	282	143	24	6	2	4	8	469
59	406	154	14	11	9	19	18	631
60	348	147	6	2	4	5	5	517
61	291	252	12	5	16	5	19	600
62	160	192	8	8	8	5	18	399
63	153	135	12	4	3	2	3	312
64	256	147	9	8	11	2	7	440
65	316	238	11	6	5	8	15	599
66	159	101	6	1	5	2	11	285
67	399	201	7	4	5	0	9	625
68	398	302	14	8	7	6	12	747
69	72	14	1	0	4	1	3	95
70	342	330	6	9	4	19	29	739

Contd....

Polling Station Level Election Results

Winner, Runner-up and 3rd Party Position & Winning Margin According to Polling Stations in Jagtial Assembly in Assembly Election (AE) under Nizamabad Parliamentary Constituency in Telangana (2018)

Polling Station Number	Winner Party	Winner Votes (%)	Runner-up Party	Runner-up Votes (%)	Winning Margin Votes (%)	Third Party	Third Party Votes (%)	Other Votes (%)
71	TRS	181 (78.02)	INC	40 (17.24)	141 (60.78)	PPOI	3 (1.29)	8 (3.45)
72	TRS	389 (55.65)	INC	230 (32.9)	159 (22.75)	BJP	18 (2.58)	62 (8.87)
73	TRS	290 (54.72)	INC	191 (36.04)	99 (18.68)	BSP	12 (2.26)	37 (6.98)
74	TRS	296 (53.72)	INC	195 (35.39)	101 (18.33)	BJP	20 (3.63)	40 (7.26)
75	TRS	219 (57.63)	INC	108 (28.42)	111 (29.21)	BSP	15 (3.95)	38 (10)
76	TRS	94 (48.7)	INC	66 (34.2)	28 (14.5)	BJP	9 (4.66)	24 (12.44)
77	TRS	426 (52.01)	INC	303 (37)	123 (15.01)	BJP	22 (2.69)	68 (8.3)
78	TRS	196 (60.12)	INC	106 (32.52)	90 (27.6)	BJP	8 (2.45)	16 (4.91)
79	TRS	590 (67.51)	INC	198 (22.65)	392 (44.86)	BJP	29 (3.32)	57 (6.52)
80	TRS	501 (64.56)	INC	219 (28.22)	282 (36.34)	BJP	15 (1.93)	41 (5.28)
81	TRS	439 (61.48)	INC	236 (33.05)	203 (28.43)	BJP	11 (1.54)	28 (3.92)
82	TRS	365 (57.84)	INC	220 (34.87)	145 (22.97)	BJP	18 (2.85)	28 (4.44)
83	TRS	547 (59.46)	INC	321 (34.89)	226 (24.57)	PPOI	11 (1.2)	41 (4.46)
84	TRS	487 (69.57)	INC	154 (22)	333 (47.57)	BSP	11 (1.57)	48 (6.86)
85	TRS	296 (71.84)	INC	92 (22.33)	204 (49.51)	BJP	5 (1.21)	19 (4.61)
86	TRS	420 (51.53)	INC	351 (43.07)	69 (8.46)	BJP	7 (0.86)	37 (4.54)
87	TRS	79 (53.02)	INC	61 (40.94)	18 (12.08)	IND (SRS)	2 (1.34)	7 (4.7)
88	TRS	439 (55.99)	INC	248 (31.63)	191 (24.36)	BJP	17 (2.17)	80 (10.2)
89	TRS	469 (58.77)	INC	267 (33.46)	202 (25.31)	PPOI	14 (1.75)	48 (6.02)
90	TRS	345 (53)	INC	235 (36.1)	110 (16.9)	BJP	10 (1.54)	61 (9.37)
91	TRS	595 (64.74)	INC	258 (28.07)	337 (36.67)	BJP	14 (1.52)	52 (5.66)
92	TRS	310 (61.02)	INC	132 (25.98)	178 (35.04)	BJP	19 (3.74)	47 (9.25)
93	TRS	324 (73.8)	INC	100 (22.78)	224 (51.02)	BJP	9 (2.05)	6 (1.37)
94	TRS	171 (59.17)	INC	89 (30.8)	82 (28.37)	BJP	6 (2.08)	23 (7.96)
95	TRS	377 (51.01)	INC	333 (45.06)	44 (5.95)	BJP	10 (1.35)	19 (2.57)
96	TRS	374 (58.71)	INC	208 (32.65)	166 (26.06)	BJP	39 (6.12)	16 (2.51)
97	TRS	591 (64.45)	INC	232 (25.3)	359 (39.15)	BJP	24 (2.62)	70 (7.63)
98	TRS	463 (63.08)	INC	212 (28.88)	251 (34.2)	BJP	26 (3.54)	33 (4.5)
99	TRS	438 (59.75)	INC	206 (28.1)	232 (31.65)	BJP	19 (2.59)	70 (9.55)
100	TRS	564 (69.12)	INC	207 (25.37)	357 (43.75)	BJP	16 (1.96)	29 (3.55)
101	TRS	423 (57.39)	INC	231 (31.34)	192 (26.05)	BJP	21 (2.85)	62 (8.41)
102	TRS	342 (68.81)	INC	127 (25.55)	215 (43.26)	BJP	9 (1.81)	19 (3.82)
103	TRS	207 (63.5)	INC	109 (33.44)	98 (30.06)	BJP	6 (1.84)	4 (1.23)
104	TRS	464 (53.39)	INC	356 (40.97)	108 (12.42)	BJP	14 (1.61)	35 (4.03)
105	TRS	531 (63.98)	INC	252 (30.36)	279 (33.62)	PPOI	11 (1.33)	36 (4.34)

Contd....

Socio-Economic Amenities - Rural

Access to Education Facilities

Particulars	Number of Villages (% of Population)				
	Available	Not Available	If Not Available (Distance of Nearest Facility)		
			A	B	C
Govt. Primary School	69 (100)	0 (0)	0 (0)	0 (0)	0 (0)
Private Primary School	13 (24)	56 (76)	0 (0)	0 (0)	0 (0)
Govt. Middle School	52 (90)	17 (10)	12 (8)	5 (2)	0 (0)
Private Middle School	9 (16)	60 (84)	0 (0)	0 (0)	0 (0)
Govt. Secondary School	34 (75)	35 (25)	17 (14)	18 (11)	0 (0)
Private Secondary School	5 (9)	64 (91)	0 (0)	0 (0)	0 (0)
Govt. Senior Secondary School	3 (12)	66 (88)	11 (13)	29 (46)	26 (28)
Private Senior Secondary School	1 (9)	68 (91)	0 (0)	0 (0)	0 (0)
Govt. Arts and Science Degree College	1 (9)	68 (91)	9 (11)	25 (40)	33 (37)
Private Arts and Science Degree College	1 (9)	68 (91)	1 (2)	0 (0)	0 (0)
Govt. Engineering College	0 (0)	69 (100)	0 (0)	0 (0)	0 (0)
Private Engineering College	0 (0)	69 (100)	6 (7)	18 (30)	45 (63)
Govt. Medicine College	0 (0)	69 (100)	0 (0)	0 (0)	0 (0)
Private Medicine College	0 (0)	69 (100)	0 (0)	0 (0)	69 (100)
Govt. Management Institute	0 (0)	69 (100)	0 (0)	0 (0)	0 (0)
Private Management Institute	0 (0)	69 (100)	0 (0)	0 (0)	69 (100)
Govt. Polytechnic	1 (3)	68 (97)	1 (1)	18 (25)	49 (72)
Private Polytechnic	0 (0)	69 (100)	0 (0)	0 (0)	0 (0)
Govt. Vocational Training School/ITI	0 (0)	69 (100)	7 (8)	17 (28)	34 (41)
Private Vocational Training School/ITI	0 (0)	69 (100)	0 (0)	0 (0)	11 (23)
Govt. Non Formal Training Centre	0 (0)	69 (100)	7 (8)	13 (24)	49 (68)
Private Non Formal Training Centre	0 (0)	69 (100)	0 (0)	0 (0)	0 (0)
Govt. School For Disabled	0 (0)	69 (100)	0 (0)	0 (0)	69 (100)
Private School For Disabled	0 (0)	69 (100)	0 (0)	0 (0)	0 (0)
Government Others	0 (0)	69 (100)	0 (0)	0 (0)	0 (0)
Private Others	0 (0)	69 (100)	0 (0)	0 (0)	0 (0)

Note : Distance A : Less than 5 km; B : Between 5-10 km; C : 10+ km.; Source : Data Analysis is based on 2011 Census.

DISCLAIMER

The Terms of Use and Disclaimer of Datanet India Private Limited (hereinafter referred to as "Datanet") for use of this analysis report of **Jagtial Assembly Constituency (Jagtial Vidhan Sabha)** :-

1. **Assembly Factbook™** is a Registered Trade Mark owned by Datanet.
2. All the maps are sketched and graphical representation only and have not been drawn to the scale and also not to represent the actual geographical area or boundary of the unit.
3. The data for the aforesaid analysis is based on authentic sources and has been culled from the various publications of Census, CSO and NSSO for district and block level data, various central and state government departments, Central & State Elections Commissions and the concerned Returning Officers' releases, Electoral Rolls, Election results and allied publications, internal assessment, surveys, estimates and analysis. Therefore, certain adjustment of data at micro level may have been done to arrive closer to the macro data.
4. Data have been provided on an "As Is" and "As AVAILABLE" basis
5. The colours shown in the maps or diagram and charts of a particular party, alliance or AC are indicative and do not represent them.
6. This publication which includes maps, sheets, graphs and data would be the property under copyright of Datanet only. The user may use these for its internal study, analysis and research purposes. It's public display, re-selling or any commercial uses by the user are not allowed.
7. Datanet has taken due care and caution in compilation and processing of data and allied information, but does not guarantee the accuracy, adequacy or completeness of any information/analysis and will be not responsible for any errors or omissions or for the results obtained from the use of such information/analysis.
8. All the contents for the publication have been culled from various authentic sources and Datanet reasonably believes such sources to be reliable, but does not make any representations, express or implied as to the accuracy or fitness of use of such information. The information or contents of the information/analysis do not constitute advice and should not be relied upon in making (or refraining from making) any decision. Any reliance placed upon the information provided by Datanet is the sole responsibility and strictly at the user's risk.
9. In no event will Datanet be liable for any damages (including, without limitation, damages for loss of business projects, or loss of profits) arising in contract, tort or otherwise from the use of or inability to use any of its contents, or from any action taken (or refrained from being taken) as a result of using the analysis or any of its contents. Datanet its directors, owners, editors, officials, employees, distributor and agents or any associate will not be liable for any errors in the information contained or any consequences arising from the use of the contents of the provided information/analysis.
10. If any provision of these terms and conditions is held invalid or illegal or unenforceable for any reason by any court of competent jurisdiction, such provision shall be severed and the remainder of provisions of the terms and conditions shall continue in full force and effect as if the Term of Use had been executed with the invalid, illegal or unenforceable provision eliminated.
11. If there are any discrepancies in the information provided, please bring it to attention of Datanet for suitable rectification measures.

Buy Online This Complete Book At
Datanet India eBooks Store

www.indiastatpublications.com

or go directly at

[http://www.indiastatpublications.com/
Assembly_factbook/Telangana/Nizamabad/ Jagtial](http://www.indiastatpublications.com/Assembly_factbook/Telangana/Nizamabad/Jagtial)

 **indiastat**elections

ISBN : 978-93-6219-974-4



9 789362 119974 4