



Telangana

# Assembly Factbook™

Koratla Assembly Constituency



Key Electoral Data of Koratla  
Assembly Constituency (Vidhan Sabha)

Telangana

# **Assembly Factbook™**

Koratla Assembly Constituency



Koratla Vidhan Sabha

**Editor & Director**

Dr. R.K. Thukral

**Research Editor**

Dr. Shafeeq Rahman

**Compiled, Researched and Published by  
Datanet India Pvt. Ltd.**

D-100, 1st Floor,

Okhla Industrial Area, Phase-I,

New Delhi- 110020.

Ph.: 91-11- 43580781-84

Email : support@indiastatpublications.com

Website : www.indiastatelections.com

**Online Book Store :**

www.indiastatpublications.com

**Report No. :** AFB/TS-020-0125

**ISBN :** 978-93-6219-841-9

**First Edition :** January, 2018

**Eighth Updated Edition :** January, 2025

**Price :** Rs.11500/-

US\$ 310

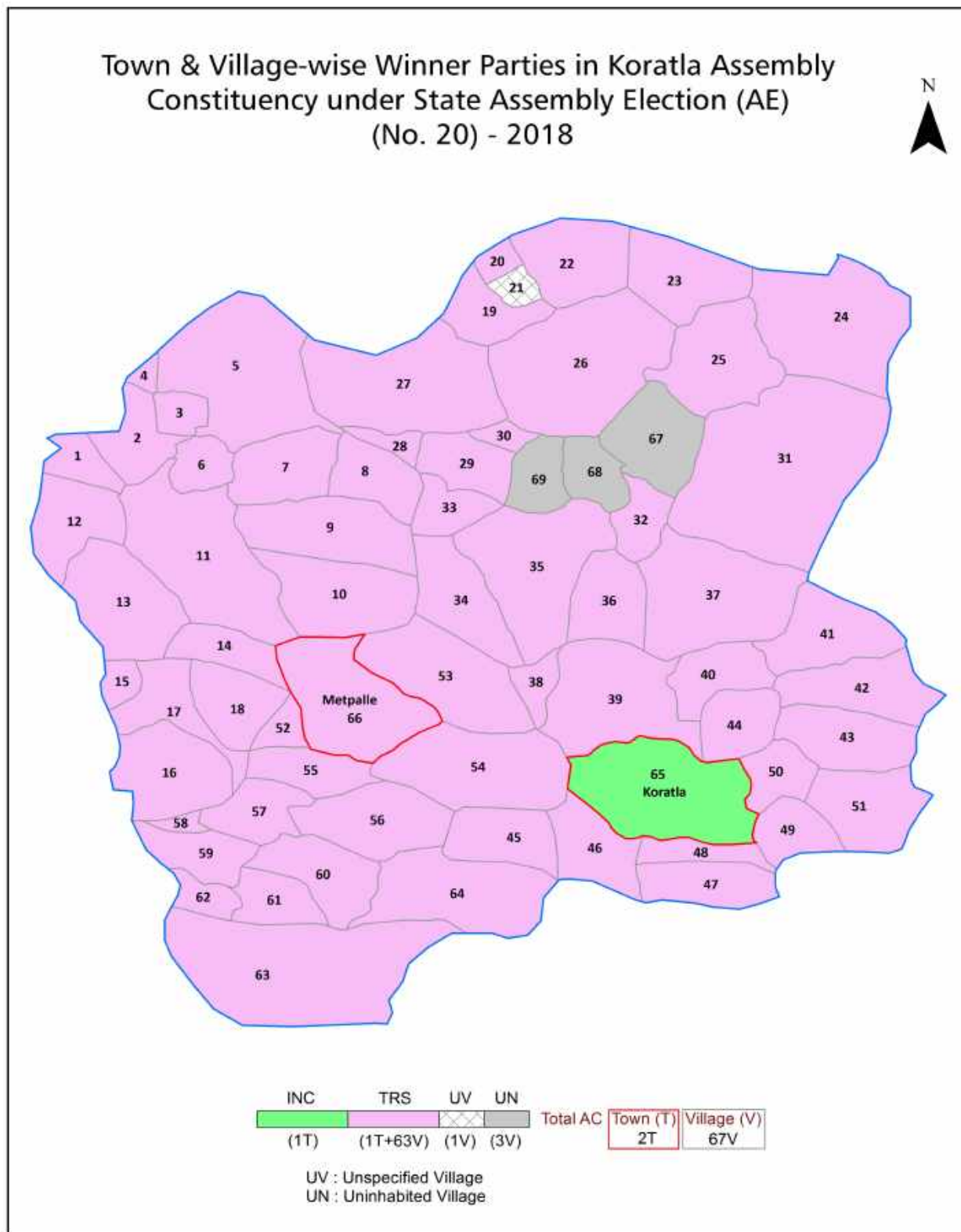
**© Datanet India Pvt. Ltd.**

All rights reserved. No part of this book may be reproduced, stored in a retrieval system or transmitted in any form or by any means, mechanical photocopying, photographing, scanning, recording or otherwise without the prior written permission of the publisher. Please refer to Disclaimer at page no. 222 for the use of this publication.

Printed in India

No.	Particulars	Page No.
	<b>Introduction</b>	
1	Assembly Constituency - (Vidhan Sabha) at a Glance   Features of Assembly as per Delimitation Commission of India (2008)	1-2
	<b>Location and Political Maps</b>	
2	Location Map   Boundaries of Assembly Constituency - (Vidhan Sabha) in District   Boundaries of Assembly Constituency under Parliamentary Constituency - (Lok Sabha)   Town & Village-wise Winner Parties- 2024-PE, 2023-AE, 2019-PE, 2018-AE, 2014-PE, 2014-AE, 2009-PE and 2009-AE	3-11
	<b>Administrative Setup (2011)</b>	
3	District   Sub-district   Towns   Villages   Inhabited Villages   Uninhabited Villages   Village Panchayat   Intermediate Panchayat	12-16
	<b>Demographics (2011)</b>	
4	Population   Households   Rural/Urban Population   Towns and Villages by Population Size   Sex Ratio (Total & 0-6 Years)   Religious Population   Social Population   Literacy Rate	17-18
	<b>Electoral Features</b>	
5	Important Dates of Last Elections Held   Electors by Gender   Service Electors   Voters   Voters Turnout   Polling Stations & Average Number of Electors per Polling Station   Electors by Age Group   Present Elected Representatives	19-24
	<b>Historical Summary Election Results</b>	
6	Vote Share of Major Parties   Winning Margin (Number & Percentage)   Polarity of Parties   Summary Result of Assembly Segment of Parliamentary Election 2024, 2019, 2014 and 2009   Summary Result of Assembly Elections 2023, 2018, 2014 and 2009	25-39
	<b>Polling Station Level Election Results</b>	
7	Name and Number of Polling Station 2024-PE, 2023-AE, 2019-PE, 2018-AE, 2014-PE, 2014-AE, 2009-PE and 2009-AE   Polling Station-wise Electors, Voters & Voters Turnout 2024-PE, 2023-AE, 2019-PE, 2018-AE, 2014-PE, 2014-AE, 2009-PE and 2009-AE   Polling Station wise Elections Results 2024-PE, 2023-AE, 2019-PE, 2018-AE, 2014-PE, 2014-AE, 2009-PE and 2009-AE	40-202
	<b>Share of Assembly Constituency</b>	
8	Share of Assembly Constituency - (Vidhan Sabha) in State, District and Parliamentary Constituency - (Lok Sabha)	203
	<b>Socio-Economic Amenities (2011)</b>	
9	Access to Administrative Units   Agricultural, Manufacturing and Industrial Commodities   Demographic Indicators   Education   Health & Manpower   Drinking Water Supply   Sanitation   Entertainment and Recreations Infrastructure   Power   Food Allocation Distribution and Marketing of Agriculture Commodities Infrastructure   Transport and Road Infrastructure   Communication   Banking and Financial Services   Land Use   Irrigation Source	205-219
10	<b>Abbreviation &amp; Sources</b>	220-221
11	<b>Disclaimer</b>	222

## Location & Political Map



## Administrative Setup

### List of Village Panchayat & Intermediate Panchayat (Block) Name - 2011

Village Name	Village Panchayat Name	Intermediate Panchayat Name
Ailapur	Ailapur	Koratla
Ammakkapet	Ammakkapet	Ibrahimpattanam
Athmakur	Athmakur	Metpalle
Bandalingapur	Bandalingapur & Shathakkapalle	Ibrahimpattanam
Bardipur	Bardipur	Ibrahimpattanam
Chinnametpalle	Chinnametpalle	Koratla
Chittapur	Chittapur	Mallapur
Choulamaddi	Choulamaddi & Arepeta	Metpalle
Dabba	Dabba	Ibrahimpattanam
Damarajapalle	Damarajapalle (New) & Damarajapalle (Old)	Mallapur
Dharmaram	Dharmaram	Mallapur
Erdandi	Erdandi	Ibrahimpattanam
Errapur	Errapur	Ibrahimpattanam
Fakir Kondapur	Fakir Kondapur	Ibrahimpattanam
Godur	Godur	Ibrahimpattanam
Gorrepalle	Gorrepalle	Mallapur
Gumlapur	Gumlapur	Koratla
Gundampalle	Gundampalle	Mallapur
Ibrahimpattanam	Ibrahimpattanam	Ibrahimpattanam
Indira Nagar	Kusthapur	Mallapur
Jaggasagar	Jaggasagar	Metpalle
Joganpalle	Joganpalle	Koratla
Kallur	Kallur & Sarparajpalle	Koratla
Kamala Nagar	Keshavpur	Ibrahimpattanam
Komatikondapur	Komatikondapur	Ibrahimpattanam
Kondrikarla	Kondrikarla & Konaraopet	Metpalle
Madhapur	Madhapur	Koratla
Maidpalle (W)	Maidpalle (W)	Ibrahimpattanam
Mallapur	Mallapur	Mallapur

Contd....

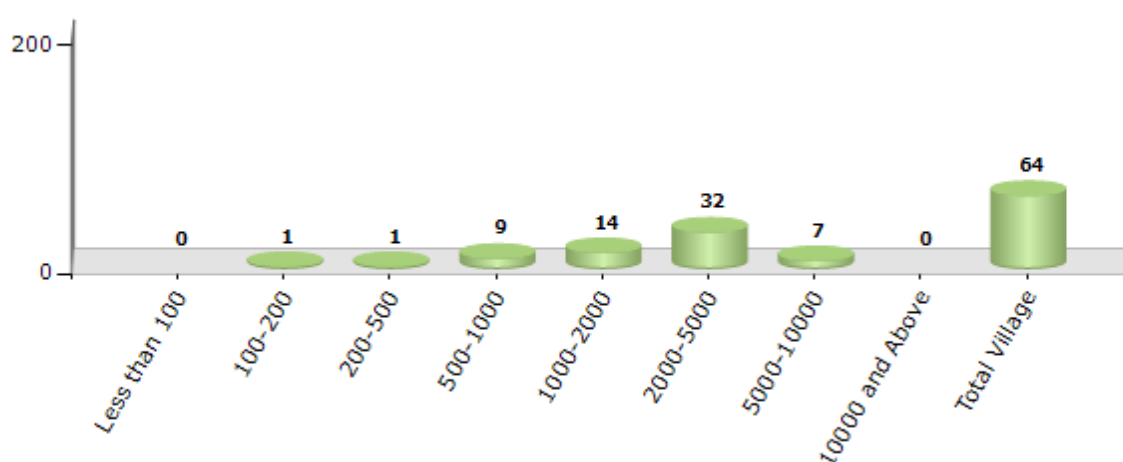


## Demographics

### Number of Villages by Population Size - 2011

Less than 100	100-200	200-500	500-1000	1000-2000	2000-5000	5000-10000	10000 and Above	Total Village
0	1	1	9	14	32	7	0	64

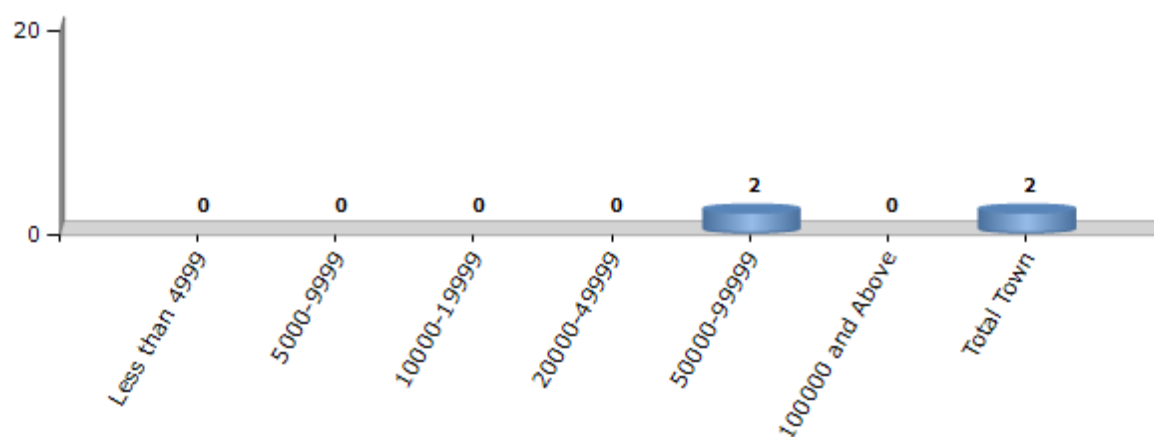
Number of Villages by Population Size - 2011



### Number of Towns by Population Size - 2011

Less than 4999	5000-9999	10000-19999	20000-49999	50000-99999	100000 and Above	Total Town
0	0	0	0	2	0	2

Number of Towns by Population Size - 2011



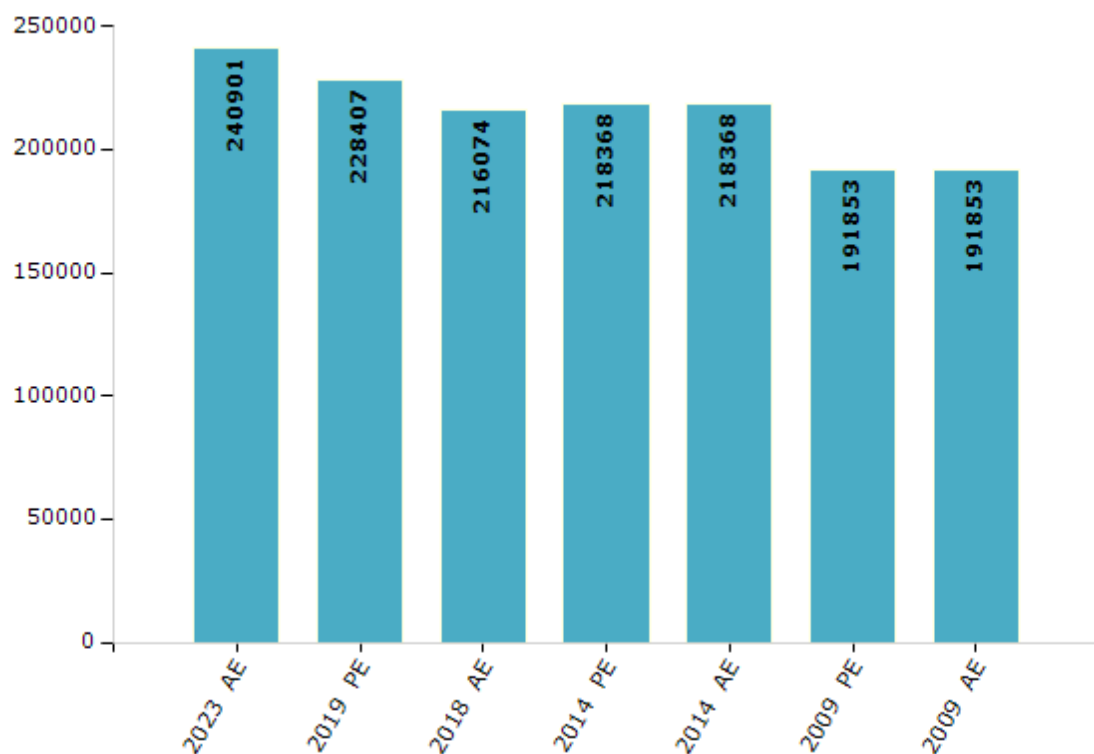
## Electoral Features

### Electors by Male & Female

Year	Male	Female	Others	Total
2023 AE	115073	125824	4	240901
2019 PE	109170	119236	1	228407
2018 AE	103718	112348	8	216074
2014 PE	107415	110953	0	218368
2014 AE	107415	110953	0	218368
2009 PE	92800	99053	-	191853
2009 AE	92800	99053	-	191853
2004 PE	-	-	-	-
2004 AE	-	-	-	-
1999 PE	-	-	-	-
1999 AE	-	-	-	-

Year	Male	Female	Others	Total
1994 AE	-	-	-	-
1989 AE	-	-	-	-
1985 AE	-	-	-	-
1983 AE	-	-	-	-
1978 AE	-	-	-	-
1972 AE	-	-	-	-
1967 AE	-	-	-	-
1962 AE	-	-	-	-
1957 AE	-	-	-	-
1955 AE	-	-	-	-

Number of Electors



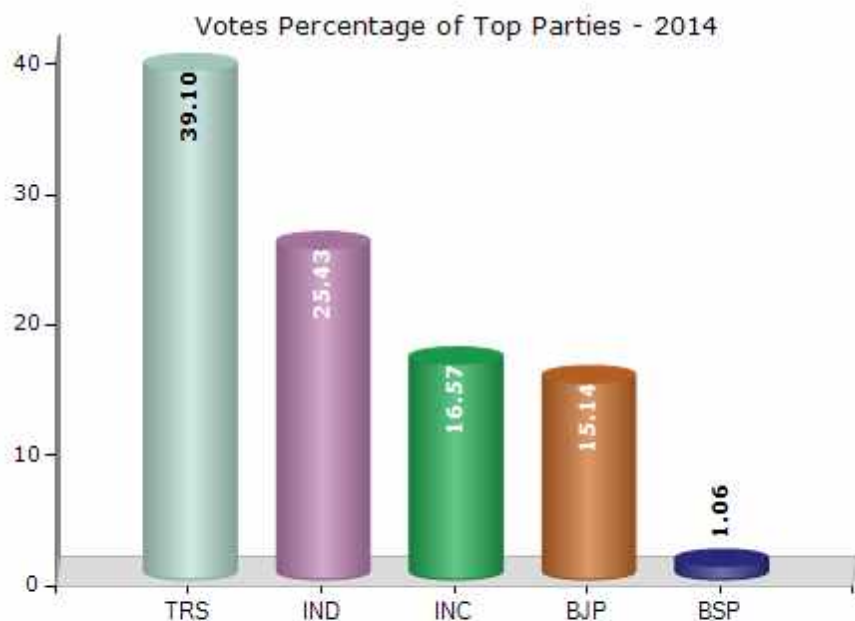
**Note :** AE : Assembly Election, PE : Assembly Segment of Parliamentary Election



## Historical Summary Election Results

### Summary Result of Assembly Election - 2014

Candidate Name	Party	Votes	Votes %
Kalvakuntla Vidya Sagar Rao	TRS	58890	39.1
Juvvadi Narsinga Rao	IND	38305	25.43
Komoreddy Ramulu	INC	24954	16.57
Surabhi Bhum Rao	BJP	22806	15.14
Barla Laxman	BSP	1601	1.06
Gollapelli Rama Goud	IND	813	0.54
Md Rasheed Khan	IND	615	0.41
Allala Santhosh Reddy	YSRCP	442	0.29
Vasam Bhumanandam	LSP	325	0.22
Katkam Laxmi	AAP	230	0.15
Karijengula Naresh Kumar	SHS	213	0.14
Gangarajam Singani	JD(U)	137	0.09
	NOTA	1270	0.84



## Polling Station Level Election Results

### Number and Name of Polling Stations (PS) (2018 AE)

Number of Polling Stations	Name of Polling Stations	Number of Polling Stations	Name of Polling Stations
1	Mandal Parishad Primary School,Erdandi	22	Mandal Parishadh Primary School,Ibrahimpatnam
2	Zilla Parishad High School (West),Erdandi	23	Mandal Parishad Prymary School,Ibrahimpatnam
3	Mandal Parishadh Primary School Room No.1, Mularam,Mularampur	24	Mandal Parishad Prymary School,Ibrahimpatnam
4	Mandal Parishadh Upper Primary School Room No.1,,Bardipur	25	Zilla Parishadh High School (East),Ibrahimpatnam
5	Mandal Parishadh Upper Primary School (East),Kamala Nagar	26	Zilla Parishadh High School (East) Old Bldg,Varshakonda
6	Mandal Parishadh Upper Primary School (West),Kamala Nagar	27	Zilla Parishadh High School (East) R.No.1 New Bld,Varshakonda
7	Grama Panchayath Office,Vemulakurthi	28	Zilla Parishadh High School (West) New Building,Varshakonda
8	Zilla Parishad Secondary School (West),Vemulakurthi	29	Zilla Parishadh High School (East) New Building,,Varshakonda
9	Zilla Parishadh High School, (East),Vemulakurthi	30	Mandal Parishadh Upper Primary School (West),Dabba
10	Mandal Parishadh Upper Primary School (East),Yamapur	31	Mandal Parishadh Upper Primary School (East),Dabba
11	Mandal Parishadh Upper Primary School (West),Yamapur	32	Mandal Parishadh Upper Primary School New Building,Ammakkapeta
12	Mandal Parishadh Upper Primary School Room No.1,Fakir Kondapur	33	Mandal Parishadh Upper Primary School Old Building,Ammakkapeta
13	Mandal Parishath Primary School Building,Timmapur	34	Mandal Parishadh Upper Primary School Old Building,Errapur
14	Zilla Parishadh High School (West),Thimmapur	35	Zilla Parishadh High School New Building,Rajeshwar Raopeta
15	Anganwadi Center,5-1 To 5-71	36	Zilla Parishadh High School (East),Bandalingapur
16	Zilla Parishadh High School (West) Old Bldg.,Goduru	37	Mandal Parishad Prymary School,Bandalingapuur
17	Zilla Parishadh High School (West) Old Bldg.,Goduru	38	Zilla Parishadh High School (Middle),Bandalingapuur
18	Mandal Parishadh Primary School,Goduru	39	Mandal Parishad Prymary School,Bandalingapuur
19	Zilla Parishadh High School (Old Bldg.),Goduru	40	Grampanchayata Karyalyam,Bandalingapur
20	Zilla Parishadh High School (East),Ibrahimpatnam	41	Umandal Parishadh Primary School,Kondapur H/O Bandalingapur
21	Zilla Parishadh High School (South),Ibrahimpatnam	42	Mandal Parishadh Primary School Room No.1,,Shatakkapalli H/O Bandalingapur

Contd....

## Polling Station Level Election Results

### Polling Station-wise Votes Secured by Overall Top Five Parties in Koratla Assembly in Assembly Election (AE) under Nizamabad Parliamentary Constituency in Telangana (2018)

Number of Polling Station	Winner - Kalvakuntla Vidyasagar Rao (TRS)	Runner-up - Juvvadi Narsinga Rao (INC)	3rd - Dr. J N Venkat (BJP)	4th - Md. Rasheed Khan (SP)	5th - Puppala Limbadri (BSP)	NOTA	Other	Total Votes Secured
36	394	161	50	18	3	10	12	648
37	370	188	63	17	2	17	19	676
38	431	104	63	17	2	13	10	640
39	355	98	55	11	0	10	19	548
40	535	202	48	15	7	19	9	835
41	262	49	16	9	2	5	10	353
42	454	142	51	19	4	17	21	708
43	506	204	154	19	5	9	10	907
44	328	245	129	23	2	10	17	754
45	340	188	94	21	4	18	13	678
46	300	249	71	20	4	1	10	655
47	489	245	46	14	8	7	11	820
48	97	136	11	4	1	1	5	255
49	263	221	35	7	6	13	13	558
50	462	281	34	6	3	19	8	813
51	362	230	42	14	1	12	31	692
52	279	194	12	10	2	8	12	517
53	266	237	26	24	5	8	10	576
54	245	209	39	14	5	10	11	533
55	429	231	11	48	5	17	20	761
56	349	235	26	26	4	37	23	700
57	359	230	25	48	9	8	21	700
58	282	194	24	17	1	5	14	537
59	555	232	56	15	3	16	11	888
60	299	257	105	16	9	10	13	709
61	433	280	56	14	1	14	11	809
62	413	268	82	9	0	17	10	799
63	315	293	26	12	7	15	14	682
64	368	377	23	18	6	3	9	804
65	351	161	61	12	6	9	8	608
66	395	195	62	10	0	10	7	679
67	260	153	88	18	3	12	13	547
68	397	192	67	27	1	17	21	722
69	339	255	47	9	3	6	4	663
70	347	248	71	16	5	14	16	717

Contd....

## Polling Station Level Election Results

**Winner, Runner-up and 3rd Party Position & Winning Margin According to Polling Stations in Koratla Assembly in Assembly Election (AE) under Nizamabad Parliamentary Constituency in Telangana (2018)**

Polling Station Number	Winner Party	Winner Votes (%)	Runner-up Party	Runner-up Votes (%)	Winning Margin Votes (%)	Third Party	Third Party Votes (%)	Other Votes (%)
71	TRS	280 (58.7)	INC	149 (31.24)	131 (27.46)	BJP	27 (5.66)	21 (4.4)
72	TRS	264 (52.49)	INC	174 (34.59)	90 (17.9)	BJP	31 (6.16)	34 (6.76)
73	INC	242 (41.94)	TRS	222 (38.47)	20 (3.47)	BJP	70 (12.13)	43 (7.45)
74	TRS	291 (49.16)	INC	196 (33.11)	95 (16.05)	BJP	59 (9.97)	46 (7.77)
75	INC	231 (50.77)	TRS	169 (37.14)	62 (13.63)	BJP	24 (5.27)	31 (6.81)
76	TRS	241 (48.3)	INC	166 (33.27)	75 (15.03)	BJP	65 (13.03)	27 (5.41)
77	TRS	424 (51.02)	INC	355 (42.72)	69 (8.3)	BJP	28 (3.37)	24 (2.89)
78	TRS	420 (55.19)	INC	248 (32.59)	172 (22.6)	SP	31 (4.07)	62 (8.15)
79	TRS	395 (47.65)	INC	332 (40.05)	63 (7.6)	BJP	49 (5.91)	53 (6.39)
80	TRS	337 (49.63)	INC	190 (27.98)	147 (21.65)	BJP	95 (13.99)	57 (8.39)
81	TRS	433 (65.11)	INC	154 (23.16)	279 (41.95)	BJP	37 (5.56)	41 (6.17)
82	TRS	345 (55.47)	INC	160 (25.72)	185 (29.75)	BJP	93 (14.95)	24 (3.86)
83	TRS	413 (66.29)	INC	127 (20.39)	286 (45.9)	BJP	61 (9.79)	22 (3.53)
84	INC	388 (55.83)	TRS	242 (34.82)	146 (21.01)	BJP	20 (2.88)	45 (6.47)
85	TRS	353 (57.68)	INC	175 (28.59)	178 (29.09)	BJP	43 (7.03)	41 (6.7)
86	TRS	234 (46.99)	INC	171 (34.34)	63 (12.65)	BJP	33 (6.63)	60 (12.05)
87	TRS	275 (55.11)	INC	162 (32.46)	113 (22.65)	SP	20 (4.01)	42 (8.42)
88	TRS	218 (81.34)	INC	43 (16.04)	175 (65.3)	BSP	2 (0.75)	5 (1.87)
89	TRS	528 (60.55)	INC	299 (34.29)	229 (26.26)	BJP	14 (1.61)	31 (3.56)
90	TRS	376 (45.97)	INC	373 (45.6)	3 (0.37)	SP	20 (2.44)	49 (5.99)
91	TRS	337 (45.98)	INC	332 (45.29)	5 (0.69)	SP	19 (2.59)	45 (6.14)
92	TRS	259 (53.18)	INC	130 (26.69)	129 (26.49)	BJP	74 (15.2)	24 (4.93)
93	TRS	269 (51.14)	INC	152 (28.9)	117 (22.24)	BJP	61 (11.6)	44 (8.37)
94	INC	193 (44.16)	TRS	179 (40.96)	14 (3.2)	BJP	35 (8.01)	30 (6.86)
95	TRS	396 (60.74)	INC	127 (19.48)	269 (41.26)	BJP	71 (10.89)	58 (8.9)
96	TRS	403 (67.05)	INC	114 (18.97)	289 (48.08)	BJP	44 (7.32)	40 (6.66)
97	TRS	492 (55.85)	INC	206 (23.38)	286 (32.47)	BJP	144 (16.35)	39 (4.43)
98	TRS	494 (61.29)	INC	166 (20.6)	328 (40.69)	BJP	80 (9.93)	66 (8.19)
99	TRS	419 (51.04)	INC	255 (31.06)	164 (19.98)	BJP	60 (7.31)	87 (10.6)
100	TRS	436 (54.57)	INC	245 (30.66)	191 (23.91)	BJP	42 (5.26)	76 (9.51)
101	TRS	542 (66.75)	INC	175 (21.55)	367 (45.2)	BJP	31 (3.82)	64 (7.88)
102	TRS	308 (61.23)	INC	102 (20.28)	206 (40.95)	BJP	27 (5.37)	66 (13.12)
103	TRS	424 (57.14)	INC	189 (25.47)	235 (31.67)	BJP	70 (9.43)	59 (7.95)
104	TRS	297 (59.76)	INC	119 (23.94)	178 (35.82)	BJP	33 (6.64)	48 (9.66)
105	TRS	129 (60)	INC	72 (33.49)	57 (26.51)	IND (MR)	5 (2.33)	9 (4.19)

Contd....

## Socio-Economic Amenities - Rural

### Access to Education Facilities

Particulars	Number of Villages (% of Population)				
	Available	Not Available	If Not Available (Distance of Nearest Facility)		
			A	B	C
Govt. Primary School	64 (100)	0 (0)	0 (0)	0 (0)	0 (0)
Private Primary School	16 (38)	48 (62)	0 (0)	0 (0)	0 (0)
Govt. Middle School	54 (95)	10 (5)	8 (4)	2 (1)	0 (0)
Private Middle School	10 (26)	54 (74)	0 (0)	0 (0)	0 (0)
Govt. Secondary School	36 (76)	28 (24)	15 (15)	12 (8)	0 (0)
Private Secondary School	6 (17)	58 (83)	0 (0)	0 (0)	0 (0)
Govt. Senior Secondary School	2 (8)	62 (92)	8 (18)	44 (61)	9 (11)
Private Senior Secondary School	1 (2)	63 (98)	0 (0)	0 (0)	0 (0)
Govt. Arts and Science Degree College	0 (0)	64 (100)	4 (8)	30 (47)	30 (45)
Private Arts and Science Degree College	0 (0)	64 (100)	0 (0)	0 (0)	0 (0)
Govt. Engineering College	0 (0)	64 (100)	0 (0)	0 (0)	0 (0)
Private Engineering College	0 (0)	64 (100)	0 (0)	0 (0)	64 (100)
Govt. Medicine College	0 (0)	64 (100)	0 (0)	0 (0)	0 (0)
Private Medicine College	0 (0)	64 (100)	0 (0)	0 (0)	64 (100)
Govt. Management Institute	0 (0)	64 (100)	0 (0)	0 (0)	0 (0)
Private Management Institute	0 (0)	64 (100)	0 (0)	0 (0)	64 (100)
Govt. Polytechnic	0 (0)	64 (100)	0 (0)	0 (0)	64 (100)
Private Polytechnic	0 (0)	64 (100)	0 (0)	0 (0)	0 (0)
Govt. Vocational Training School/ITI	0 (0)	64 (100)	0 (0)	11 (20)	32 (45)
Private Vocational Training School/ITI	0 (0)	64 (100)	1 (2)	12 (19)	8 (15)
Govt. Non Formal Training Centre	0 (0)	64 (100)	1 (2)	21 (35)	42 (63)
Private Non Formal Training Centre	0 (0)	64 (100)	0 (0)	0 (0)	0 (0)
Govt. School For Disabled	0 (0)	64 (100)	0 (0)	0 (0)	64 (100)
Private School For Disabled	0 (0)	64 (100)	0 (0)	0 (0)	0 (0)
Government Others	0 (0)	64 (100)	0 (0)	0 (0)	0 (0)
Private Others	0 (0)	64 (100)	0 (0)	0 (0)	0 (0)

Note : Distance A : Less than 5 km; B : Between 5-10 km; C : 10+ km.; Source : Data Analysis is based on 2011 Census.

## DISCLAIMER

The Terms of Use and Disclaimer of Datanet India Private Limited (hereinafter referred to as "Datanet") for use of this analysis report of **Koratla Assembly Constituency (Koratla Vidhan Sabha)** :-

1. **Assembly Factbook™** is a Registered Trade Mark owned by Datanet.
2. All the maps are sketched and graphical representation only and have not been drawn to the scale and also not to represent the actual geographical area or boundary of the unit.
3. The data for the aforesaid analysis is based on authentic sources and has been culled from the various publications of Census, CSO and NSSO for district and block level data, various central and state government departments, Central & State Elections Commissions and the concerned Returning Officers' releases, Electoral Rolls, Election results and allied publications, internal assessment, surveys, estimates and analysis. Therefore, certain adjustment of data at micro level may have been done to arrive closer to the macro data.
4. Data have been provided on an "As Is" and "As AVAILABLE" basis
5. The colours shown in the maps or diagram and charts of a particular party, alliance or AC are indicative and do not represent them.
6. This publication which includes maps, sheets, graphs and data would be the property under copyright of Datanet only. The user may use these for its internal study, analysis and research purposes. It's public display, re-selling or any commercial uses by the user are not allowed.
7. Datanet has taken due care and caution in compilation and processing of data and allied information, but does not guarantee the accuracy, adequacy or completeness of any information/analysis and will be not responsible for any errors or omissions or for the results obtained from the use of such information/analysis.
8. All the contents for the publication have been culled from various authentic sources and Datanet reasonably believes such sources to be reliable, but does not make any representations, express or implied as to the accuracy or fitness of use of such information. The information or contents of the information/analysis do not constitute advice and should not be relied upon in making (or refraining from making) any decision. Any reliance placed upon the information provided by Datanet is the sole responsibility and strictly at the user's risk.
9. In no event will Datanet be liable for any damages (including, without limitation, damages for loss of business projects, or loss of profits) arising in contract, tort or otherwise from the use of or inability to use any of its contents, or from any action taken (or refrained from being taken) as a result of using the analysis or any of its contents. Datanet its directors, owners, editors, officials, employees, distributor and agents or any associate will not be liable for any errors in the information contained or any consequences arising from the use of the contents of the provided information/analysis.
10. If any provision of these terms and conditions is held invalid or illegal or unenforceable for any reason by any court of competent jurisdiction, such provision shall be severed and the remainder of provisions of the terms and conditions shall continue in full force and effect as if the Term of Use had been executed with the invalid, illegal or unenforceable provision eliminated.
11. If there are any discrepancies in the information provided, please bring it to attention of Datanet for suitable rectification measures.

**Buy Online This Complete Book At**  
**Datanet India eBooks Store**

[www.indiastatpublications.com](http://www.indiastatpublications.com)

or go directly at

[http://www.indiastatpublications.com/  
Assembly\\_factbook/Telangana/Nizamabad/ Koratla](http://www.indiastatpublications.com/Assembly_factbook/Telangana/Nizamabad/Koratla)



 **indiastat**elections

ISBN : 978-93-6219-841-9



9 789362 198419