



Telangana

# Assembly Factbook™

Nizamabad (Rural) Assembly Constituency



Key Electoral Data of Nizamabad (Rural)  
Assembly Constituency (Vidhan Sabha)

Telangana

# Assembly Factbook™

Nizamabad (Rural) Assembly Constituency



Nizamabad (Rural) Vidhan Sabha

## **Editor & Director**

Dr. R.K. Thukral

## **Research Editor**

Dr. Shafeeq Rahman

## **Compiled, Researched and Published by Datanet India Pvt. Ltd.**

D-100, 1st Floor,

Okhla Industrial Area, Phase-I,  
New Delhi- 110020.

Ph.: 91-11- 43580781-84

Email : support@indiastatpublications.com

Website : www.indiastatelections.com

## **Online Book Store :**

www.indiastatpublications.com

**Report No. :** AFB/TS-018-0125

**ISBN :** 978-93-5293-118-7

**First Edition :** January, 2018

**Eighth Updated Edition :** January, 2025

**Price :** Rs. 11500/-

US\$ 310

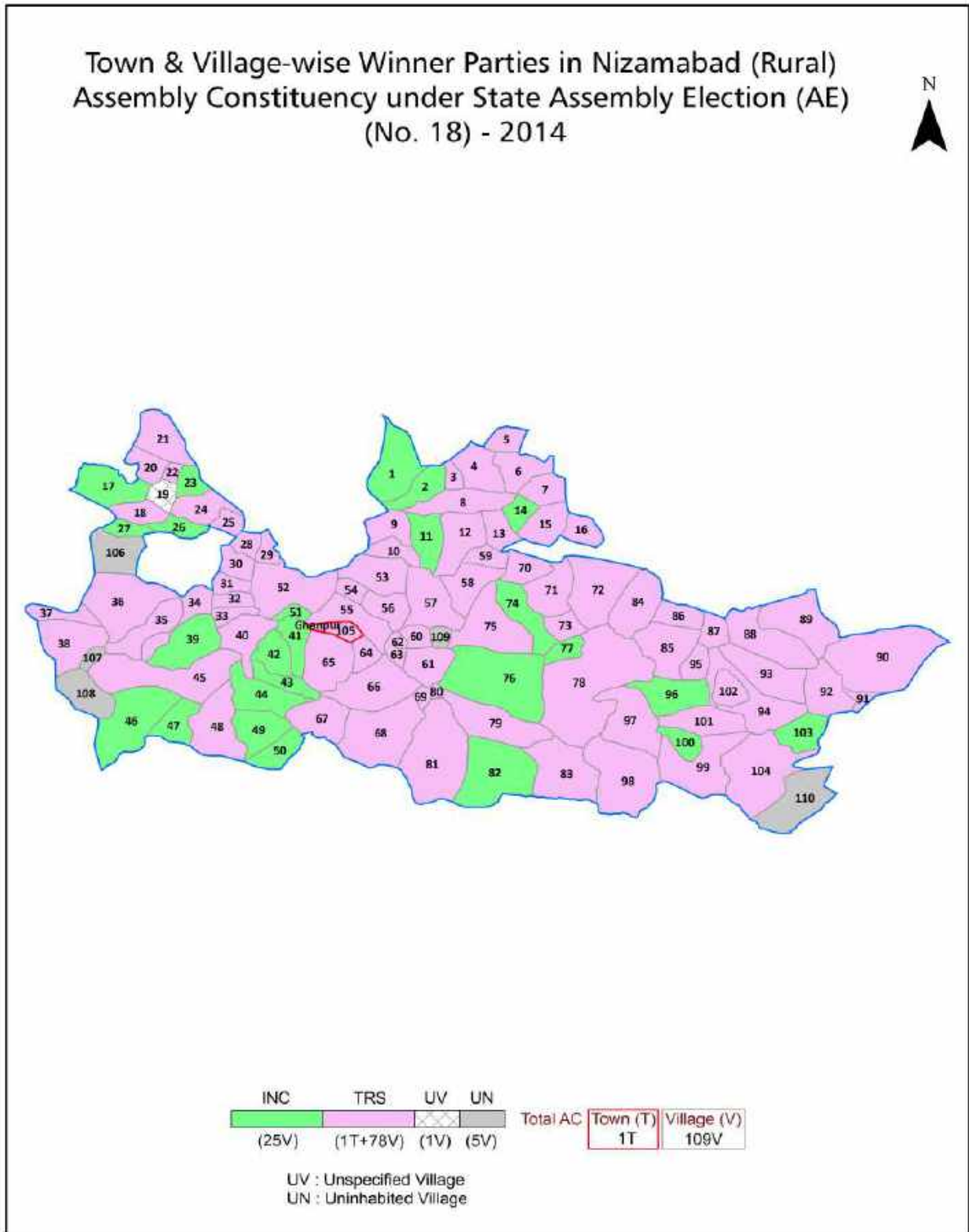
**© Datanet India Pvt. Ltd.**

All rights reserved. No part of this book may be reproduced, stored in a retrieval system or transmitted in any form or by any means, mechanical photocopying, photographing, scanning, recording or otherwise without the prior written permission of the publisher. Please refer to Disclaimer at page no. 222 for the use of this publication.

Printed in India

No.	Particulars	Page No.
	<b>Introduction</b>	
1	Assembly Constituency - (Vidhan Sabha) at a Glance   Features of Assembly as per Delimitation Commission of India (2008)	1-2
	<b>Location and Political Maps</b>	
2	Location Map   Boundaries of Assembly Constituency - (Vidhan Sabha in District   Boundaries of Assembly Constituency under Parliamentary Constituency - (Lok Sabha)   Town & Village-wise Winner Parties- 2024-PE, 2023-AE, 2019-PE, 2018-AE, 2014-PE, 2014-AE, 2009-PE and 2009-AE	3-11
	<b>Administrative Setup (2011)</b>	
3	District   Sub-district   Towns   Villages   Inhabited Villages   Uninhabited Villages   Village Panchayat   Intermediate Panchayat	12-18
	<b>Demographics (2011)</b>	
4	Population   Households   Rural/Urban Population   Towns and Villages by Population Size   Sex Ratio (Total & 0-6 Years)   Religious Population   Social Population   Literacy Rate	19-20
	<b>Electoral Features</b>	
5	Important Dates of Last Elections Held   Electors by Gender   Service Electors   Voters   Voters Turnout   Polling Stations & Average Number of Electors per Polling Station   Electors by Age Group   Present Elected Representatives	21-26
	<b>Historical Summary Election Results</b>	
6	Vote Share of Major Parties   Winning Margin (Number & Percentage   Polarity of Parties   Summary Result of Assembly Segment of Parliamentary Election 2024, 2019, 2014 and 2009   Summary Result of Assembly Elections 2023, 2018, 2014 and 2009	27-41
	<b>Polling Station Level Election Results</b>	
7	Name and Number of Polling Station 2024-PE, 2023-AE, 2019-PE, 2018-AE, 2014-PE, 2014-AE, 2009-PE and 2009-AE   Polling Station-wise Electors, Voters & Voters Turnout 2024-PE, 2023-AE, 2019-PE, 2018-AE, 2014-PE, 2014-AE, 2009-PE and 2009-AE   Polling Station wise Elections Results 2024-PE, 2023-AE, 2019-PE, 2018-AE, 2014-PE, 2014-AE, 2009-PE and 2009-AE	42-202
	<b>Share of Assembly Constituency</b>	
8	Share of Assembly Constituency - (Vidhan Sabha) in State, District and Parliamentary Constituency - (Lok Sabha)	203
	<b>Socio-Economic Amenities (2011)</b>	
9	Access to Administrative Units   Agricultural, Manufacturing and Industrial Commodities   Demographic Indicators   Education   Health & Manpower   Drinking Water Supply   Sanitation   Entertainment and Recreations Infrastructure   Power   Food Allocation Distribution and Marketing of Agriculture Commodities Infrastructure   Transport and Road Infrastructure   Communication   Banking and Financial Services   Land Use   Irrigation Source	205-219
10	<b>Abbreviation &amp; Sources</b>	220-221
11	<b>Disclaimer</b>	222

Location & Political Map



## Administrative Setup

### List of Village Panchayat & Intermediate Panchayat (Block) Name - 2011

Village Name	Village Panchayat Name	Intermediate Panchayat Name
Amrabad	Amrabad	Nizamabad
Amruthapur	Chandrayanpalle	Dichpalle
Arepalle	Bardipur	Dichpalle
Argul	Argul	Jakranpalle
Badsi	Badsi	Nizamabad
Bardipur	Bardipur	Dichpalle
Bhairapur	Kalpole	Nizamabad
Bibipur	Bibipur	Dichpalle
Borgaon (P)	Borgaon (P)	Nizamabad
Brahmanpalle	Brahmanpalle	Jakranpalle
Challagarga	Challagarga	Dharpalle
Chimanpalle	Chimanpalle	Sirkonda
Chinna Walgot	Chinna Walgot	Sirkonda
Chinnapur	Chinnapur	Nizamabad
Chintalur	Chintalur	Jakranpalle
Dammannapet	Dammannapet	Dharpalle
Dharmaram	Dharmaram	Nizamabad
Dharpalle	Dharpalle	Dharpalle
Dichpalle	Dichpalle	Dichpalle
Donkal	Donkal	Dharpalle
Doosgaon	Doosgaon	Dichpalle
Dubbak	Dubbak	Dharpalle
Gadkole	Gadkole	Sirkonda
Gannaram	Gannaram	Dichpalle
Gopanpalle	Gopanpalle	Nizamabad
Gouraram	Gouraram	Dharpalle
Govindpalle	Govindpalle	Dharpalle
Gundaram	Gundaram	Nizamabad
Honnajipet	Honnajipet	Sirkonda

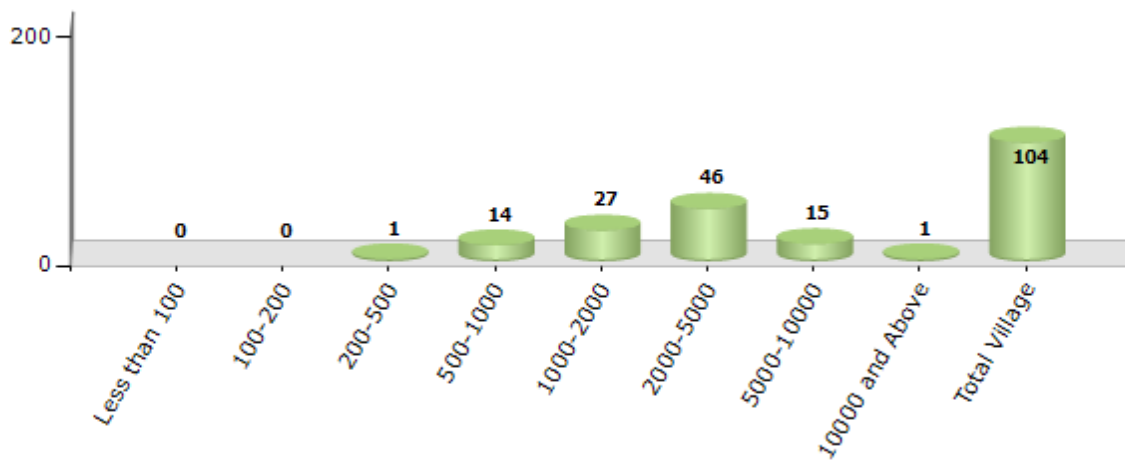
Contd....

## Demographics

### Number of Villages by Population Size - 2011

Less than 100	100-200	200-500	500-1000	1000-2000	2000-5000	5000-10000	10000 and Above	Total Village
0	0	1	14	27	46	15	1	104

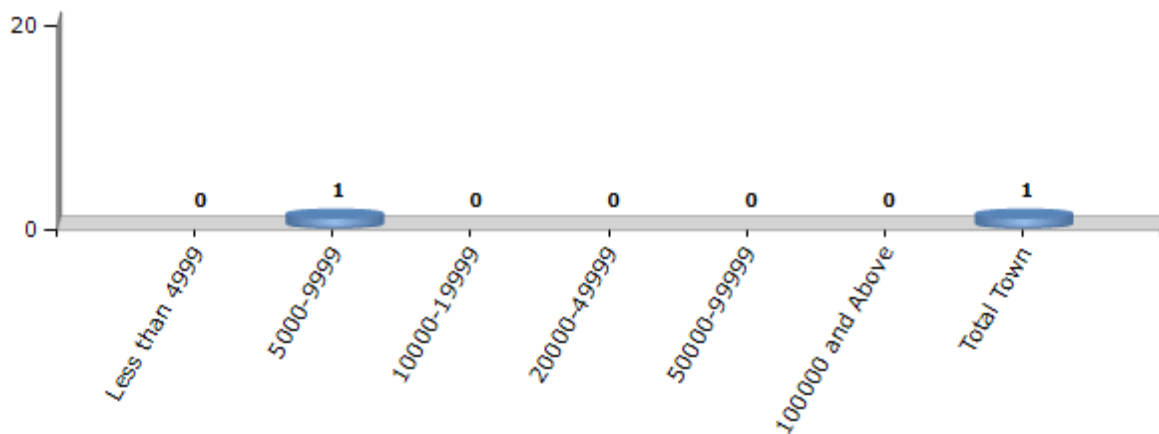
Number of Villages by Population Size - 2011



### Number of Towns by Population Size - 2011

Less than 4999	5000-9999	10000-19999	20000-49999	50000-99999	100000 and Above	Total Town
0	1	0	0	0	0	1

Number of Towns by Population Size - 2011

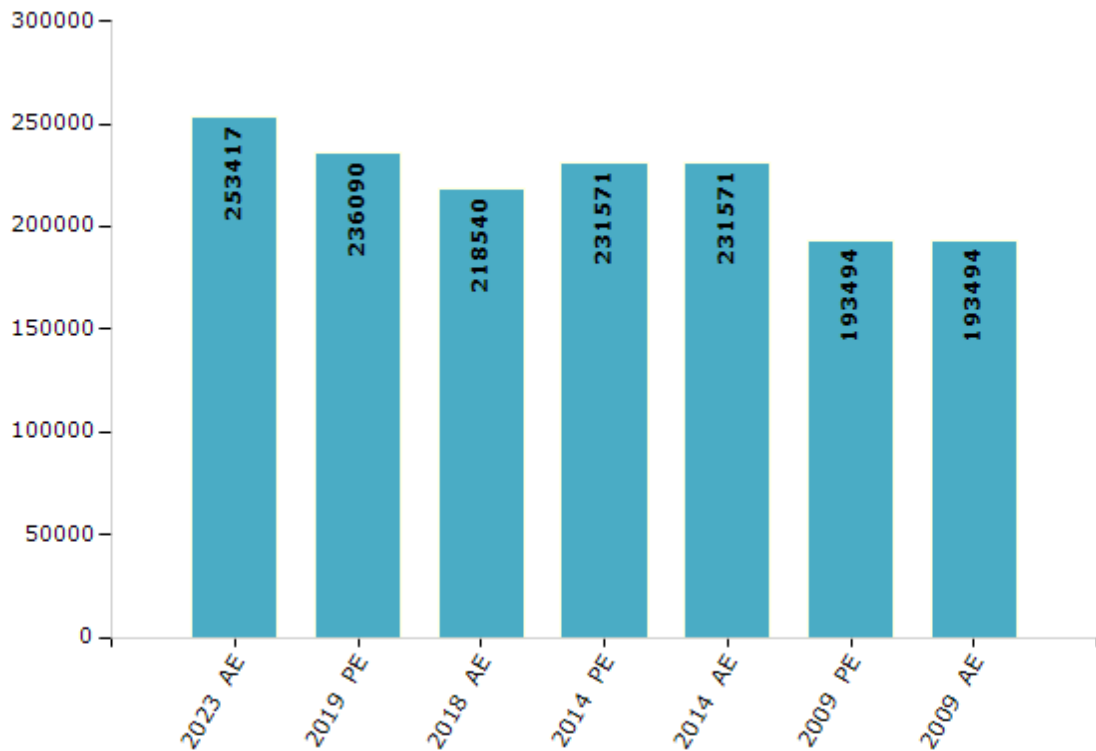


## Electoral Features

### Electors by Male & Female

Year	Male	Female	Others	Total	Year	Male	Female	Others	Total
2023 AE	118808	134604	5	253417	1994 AE	-	-	-	-
2019 PE	109782	126305	3	236090	1989 AE	-	-	-	-
2018 AE	102165	116364	11	218540	1985 AE	-	-	-	-
2014 PE	109099	122455	17	231571	1983 AE	-	-	-	-
2014 AE	109099	122455	17	231571	1978 AE	-	-	-	-
2009 PE	83132	110362	-	193494	1972 AE	-	-	-	-
2009 AE	83132	110362	-	193494	1967 AE	-	-	-	-
2004 PE	-	-	-	-	1962 AE	-	-	-	-
2004 AE	-	-	-	-	1957 AE	-	-	-	-
1999 PE	-	-	-	-	1955 AE	-	-	-	-
1999 AE	-	-	-	-					

Number of Electors



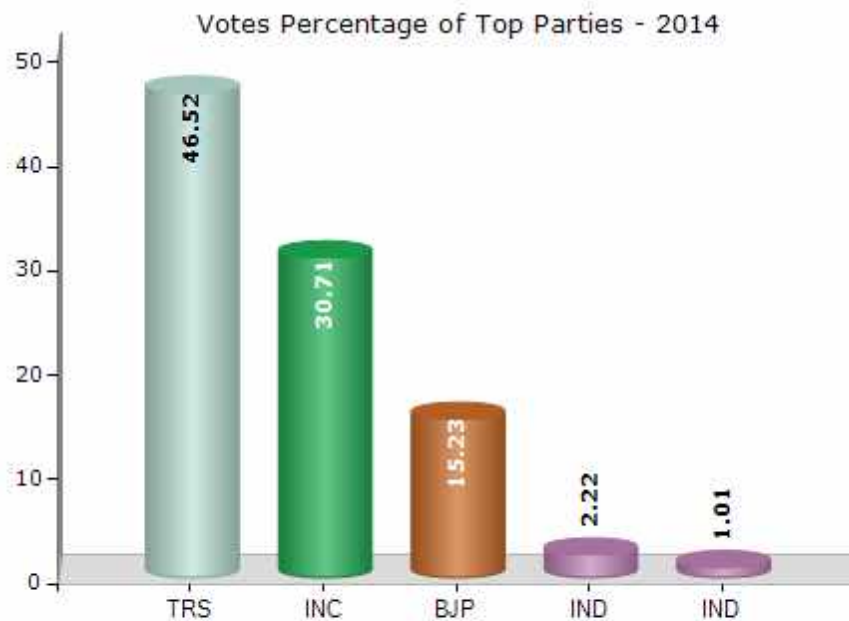
Note : AE : Assembly Election, PE : Assembly Segment of Parliamentary Election



## Historical Summary Election Results

### Summary Result of Assembly Election - 2014

Candidate Name	Party	Votes	Votes %
Goverdhan Baji Reddy	TRS	78107	46.52
Dharmapuri Srinivaas	INC	51560	30.71
Anand Reddy Gaddam	BJP	25579	15.23
Pedda Panchakshari Bokkala	IND	3734	2.22
Pitla Rama Krishna	IND	1696	1.01
Maqsood	IND	1458	0.87
Nathanial	BSP	1390	0.83
Badavath Meera Bai	IND	797	0.47
Boddu Ganga Reddy	YSRCP	722	0.43
Abdul Kareem Khan	IND	469	0.28
Mood Mohan	AAP	388	0.23
	NOTA	2006	1.19



**Polling Station Level Election Results**

**Number and Name of Polling Stations (PS) (2018 AE)**

<b>Number of Polling Stations</b>	<b>Name of Polling Stations</b>	<b>Number of Polling Stations</b>	<b>Name of Polling Stations</b>
1	Mandal Pard Primary School Palda,Palda	22	Gp Office, Rampoor,Sarangapur
2	Mpps New Building,Palda	23	Cane Development Council Office,Sarangapur
3	Gram Panchayat Office,Thirmanpally	24	Gram Panchayat Office,Mallaram
4	Mandala Parishad Primary School 3Rd Class Room,Thirmanpalli	25	Mandal Parishad Primary School,Mallaram
5	M P P School Kondur,Kondoor	26	Mandal Parishad Primary School,Chakradar Nag
6	Mpp School 5Th Class,Kondur	27	Gram Panchayat Office,Muthakunta
7	Zilla Parishad High School,Jalalpoor	28	Mandal Parishad Primary School,Malkapur
8	Mandal Parishad Upper Primary School,Malkapoor (A)	29	Mandal Parishad Primary School 3Rd Class,Malkapoor
9	Mpps,Malkapur (A)	30	Mandal Parishad Primary School,Malkapur
10	Zilla Parishad Secondary School,Gundaram	31	Mpps,Malkapur (T)
11	Zilla Parishad Secondary School,Gundaram	32	Mandal Parishad Primary School,Dharmaram (M)
12	Zilla Parishad Secondary School 7Th Class,Gundaram	33	Zilla Parishad High School,Nyalkal
13	Mandala Parishad Primary School U/M,Gundaram	34	Zilla Parishad High School 8Th Class,Nyalkal
14	Mandal Parishad Primary School,Shastrinaga	35	Zilla Parishad High School,Nyalkal
15	Mandalparishadprimaryschool,Shastrinagar	36	Zilla Parishad High School , 6Th Class (T/M),Nyalkal
16	Zilla Parishad Secondary School,Kaloor	37	Gram Panchayat Office,Sirpoor
17	Gram Panchayat Office,Kalur	38	Mandal Parishad Upper Primary School,Sirpoor
18	Upper Primary School, 3Rd Class , Khanapur,Khanapoor	39	Zilla Parishad High School,Narsingpally
19	Upper Primary School 2Nd Class (T/M),Khanapur	40	Mandal Parishad Primary School,Narsingpalli
20	Mpps, Khanapur,Khanapoor	41	Mandal Parishad Primary School,Mudakpalli
21	Ups Khanapur,Khanapur	42	Zilla Parishad Primary School,Mudakpalli

Contd....

**Polling Station Level Election Results**

**Polling Station-wise Votes Secured by Overall Top Five Parties in Nizamabad (Rural) Assembly in Assembly Election (AE) under Nizamabad Parliamentary Constituency in Telangana (2018)**

Number of Polling Station	Winner - Baji Reddy Goverdhan (TRS)	Runner-up - Rekulapally Bhoopathi Reddy (INC)	3rd - Anand Reddy Gaddam (BJP)	4th - Kasala Srinivas (PPOI)	5th - Gugloth Balaraju (ALLJP)	NOTA	Other	Total Votes Secured
36	278	196	59	6	1	3	7	550
37	557	226	79	14	9	15	35	935
38	406	224	28	16	2	8	17	701
39	327	192	18	2	6	7	17	569
40	524	244	19	6	4	4	16	817
41	435	151	39	3	3	12	24	667
42	471	197	29	4	1	1	12	715
43	464	182	39	9	6	8	26	734
44	268	181	60	8	3	6	13	539
45	227	228	84	8	9	3	18	577
46	132	249	91	8	1	6	13	500
47	214	223	107	8	4	5	13	574
48	261	297	142	5	3	4	20	732
49	133	222	9	2	2	4	6	378
50	262	406	25	5	4	3	18	723
51	265	99	15	3	2	7	9	400
52	358	130	15	2	5	5	7	522
53	376	158	24	8	8	14	24	612
54	491	243	34	14	11	11	21	825
55	179	151	49	8	1	1	5	394
56	402	177	91	3	7	18	20	718
57	344	219	155	7	3	16	41	785
58	404	240	91	15	8	18	32	808
59	222	207	20	4	2	7	12	474
60	243	278	13	3	4	4	8	553
61	265	187	48	3	1	6	11	521
62	414	159	45	10	6	11	24	669
63	378	210	56	11	7	21	25	708
64	238	164	67	6	6	12	10	503
65	217	161	85	4	1	1	8	477
66	219	146	68	6	5	1	10	455
67	271	155	89	5	6	5	14	545
68	290	273	99	2	1	7	13	685
69	415	312	50	5	4	7	10	803
70	350	261	46	4	5	0	13	679

Contd....

## Polling Station Level Election Results

### Winner, Runner-up and 3rd Party Position & Winning Margin According to Polling Stations in Nizamabad (Rural) Assembly in Assembly Election (AE) under Nizamabad Parliamentary Constituency in Telangana (2018)

Polling Station Number	Winner Party	Winner Votes (%)	Runner-up Party	Runner-up Votes (%)	Winning Margin Votes (%)	Third Party	Third Party Votes (%)	Other Votes (%)
71	TRS	183 (51.55)	INC	124 (34.93)	59 (16.62)	BJP	35 (9.86)	13 (3.66)
72	TRS	292 (58.63)	INC	154 (30.92)	138 (27.71)	BJP	35 (7.03)	17 (3.41)
73	TRS	247 (55.76)	INC	156 (35.21)	91 (20.55)	BJP	14 (3.16)	26 (5.87)
74	TRS	332 (56.75)	INC	190 (32.48)	142 (24.27)	BJP	37 (6.32)	26 (4.44)
75	TRS	165 (44)	INC	149 (39.73)	16 (4.27)	BJP	48 (12.8)	13 (3.47)
76	TRS	215 (49.31)	INC	152 (34.86)	63 (14.45)	BJP	58 (13.3)	11 (2.52)
77	TRS	370 (47.62)	INC	306 (39.38)	64 (8.24)	BJP	70 (9.01)	31 (3.99)
78	INC	289 (51.98)	TRS	200 (35.97)	89 (16.01)	BJP	49 (8.81)	18 (3.24)
79	INC	491 (58.87)	TRS	267 (32.01)	224 (26.86)	BJP	43 (5.16)	33 (3.96)
80	TRS	365 (45.74)	INC	289 (36.22)	76 (9.52)	BJP	97 (12.16)	47 (5.89)
81	INC	265 (45.69)	TRS	237 (40.86)	28 (4.83)	BJP	43 (7.41)	35 (6.03)
82	TRS	263 (42.15)	INC	215 (34.46)	48 (7.69)	BJP	98 (15.71)	48 (7.69)
83	TRS	367 (52.5)	INC	216 (30.9)	151 (21.6)	BJP	61 (8.73)	55 (7.87)
84	TRS	146 (50)	INC	92 (31.51)	54 (18.49)	BJP	44 (15.07)	10 (3.42)
85	TRS	317 (58.06)	INC	130 (23.81)	187 (34.25)	BJP	77 (14.1)	22 (4.03)
86	TRS	270 (48.91)	INC	207 (37.5)	63 (11.41)	BJP	44 (7.97)	31 (5.62)
87	INC	353 (48.62)	TRS	304 (41.87)	49 (6.75)	BJP	54 (7.44)	15 (2.07)
88	INC	204 (41.46)	TRS	189 (38.41)	15 (3.05)	BJP	64 (13.01)	35 (7.11)
89	INC	494 (61.37)	TRS	267 (33.17)	227 (28.2)	BJP	9 (1.12)	35 (4.35)
90	INC	334 (49.93)	TRS	289 (43.2)	45 (6.73)	BJP	22 (3.29)	24 (3.59)
91	INC	303 (61.84)	TRS	170 (34.69)	133 (27.15)	BJP	9 (1.84)	8 (1.63)
92	TRS	345 (47.98)	INC	326 (45.34)	19 (2.64)	BJP	24 (3.34)	24 (3.34)
93	INC	384 (61.34)	TRS	195 (31.15)	189 (30.19)	BJP	17 (2.72)	30 (4.79)
94	TRS	378 (49.74)	INC	293 (38.55)	85 (11.19)	BJP	63 (8.29)	26 (3.42)
95	INC	220 (43.48)	TRS	173 (34.19)	47 (9.29)	BJP	95 (18.77)	18 (3.56)
96	INC	174 (64.93)	TRS	75 (27.99)	99 (36.94)	IND (DPR)	4 (1.49)	15 (5.6)
97	TRS	573 (61.88)	INC	260 (28.08)	313 (33.8)	BJP	59 (6.37)	34 (3.67)
98	TRS	462 (55.73)	INC	276 (33.29)	186 (22.44)	BJP	51 (6.15)	40 (4.83)
99	TRS	535 (56.26)	INC	226 (23.76)	309 (32.5)	BJP	132 (13.88)	58 (6.1)
100	TRS	313 (50.24)	INC	153 (24.56)	160 (25.68)	BJP	126 (20.22)	31 (4.98)
101	TRS	314 (50.97)	INC	150 (24.35)	164 (26.62)	BJP	120 (19.48)	32 (5.19)
102	TRS	371 (56.55)	INC	225 (34.3)	146 (22.25)	BJP	39 (5.95)	21 (3.2)
103	TRS	163 (39.66)	INC	129 (31.39)	34 (8.27)	BJP	112 (27.25)	7 (1.7)
104	TRS	512 (58.25)	BJP	158 (17.97)	354 (40.28)	INC	154 (17.52)	55 (6.26)
105	TRS	365 (48.99)	INC	235 (31.54)	130 (17.45)	BJP	106 (14.23)	39 (5.23)

Contd....

## Socio-Economic Amenities - Rural

### Access to Education Facilities

Particulars	Number of Villages (% of Population)				
	Available	Not Available	If Not Available (Distance of Nearest Facility)		
			A	B	C
Govt. Primary School	104 (100)	0 (0)	0 (0)	0 (0)	0 (0)
Private Primary School	28 (44)	76 (56)	0 (0)	0 (0)	0 (0)
Govt. Middle School	83 (92)	21 (8)	10 (4)	7 (2)	4 (2)
Private Middle School	22 (37)	82 (63)	0 (0)	0 (0)	0 (0)
Govt. Secondary School	61 (78)	43 (22)	22 (9)	11 (5)	9 (5)
Private Secondary School	13 (25)	91 (75)	0 (0)	0 (0)	0 (0)
Govt. Senior Secondary School	4 (9)	100 (91)	7 (6)	28 (30)	60 (49)
Private Senior Secondary School	3 (5)	101 (95)	1 (3)	2 (1)	0 (0)
Govt. Arts and Science Degree College	1 (2)	103 (98)	2 (3)	21 (23)	55 (45)
Private Arts and Science Degree College	2 (5)	102 (95)	4 (4)	6 (5)	13 (14)
Govt. Engineering College	0 (0)	104 (100)	0 (0)	0 (0)	0 (0)
Private Engineering College	2 (4)	102 (96)	6 (7)	20 (24)	76 (66)
Govt. Medicine College	0 (0)	104 (100)	0 (0)	0 (0)	104 (100)
Private Medicine College	0 (0)	104 (100)	0 (0)	0 (0)	0 (0)
Govt. Management Institute	0 (0)	104 (100)	0 (0)	0 (0)	0 (0)
Private Management Institute	0 (0)	104 (100)	1 (1)	25 (31)	78 (68)
Govt. Polytechnic	0 (0)	104 (100)	2 (3)	16 (19)	86 (78)
Private Polytechnic	0 (0)	104 (100)	0 (0)	0 (0)	0 (0)
Govt. Vocational Training School/ITI	0 (0)	104 (100)	2 (3)	17 (20)	85 (77)
Private Vocational Training School/ITI	0 (0)	104 (100)	0 (0)	0 (0)	0 (0)
Govt. Non Formal Training Centre	0 (0)	104 (100)	2 (3)	16 (19)	86 (78)
Private Non Formal Training Centre	0 (0)	104 (100)	0 (0)	0 (0)	0 (0)
Govt. School For Disabled	0 (0)	104 (100)	2 (3)	22 (26)	80 (71)
Private School For Disabled	0 (0)	104 (100)	0 (0)	0 (0)	0 (0)
Government Others	0 (0)	104 (100)	0 (0)	0 (0)	0 (0)
Private Others	0 (0)	104 (100)	0 (0)	0 (0)	0 (0)

Note : Distance A : Less than 5 km; B : Between 5-10 km; C : 10+ km.; Source : Data Analysis is based on 2011 Census.

## DISCLAIMER

The Terms of Use and Disclaimer of Datanet India Private Limited (hereinafter referred to as "Datanet") for use of this analysis report of **Nizamabad (Rural) Assembly Constituency (Nizamabad (Rural) Vidhan Sabha)** :-

1. **Assembly Factbook™** is a Registered Trade Mark owned by Datanet.
2. All the maps are sketched and graphical representation only and have not been drawn to the scale and also not to represent the actual geographical area or boundary of the unit.
3. The data for the aforesaid analysis is based on authentic sources and has been culled from the various publications of Census, CSO and NSSO for district and block level data, various central and state government departments, Central & State Elections Commissions and the concerned Returning Officers' releases, Electoral Rolls, Election results and allied publications, internal assessment, surveys, estimates and analysis. Therefore, certain adjustment of data at micro level may have been done to arrive closer to the macro data.
4. Data have been provided on an "As Is" and "As AVAILABLE" basis
5. The colours shown in the maps or diagram and charts of a particular party, alliance or AC are indicative and do not represent them.
6. This publication which includes maps, sheets, graphs and data would be the property under copyright of Datanet only. The user may use these for its internal study, analysis and research purposes. It's public display, re-selling or any commercial uses by the user are not allowed.
7. Datanet has taken due care and caution in compilation and processing of data and allied information, but does not guarantee the accuracy, adequacy or completeness of any information/analysis and will be not responsible for any errors or omissions or for the results obtained from the use of such information/analysis.
8. All the contents for the publication have been culled from various authentic sources and Datanet reasonably believes such sources to be reliable, but does not make any representations, express or implied as to the accuracy or fitness of use of such information. The information or contents of the information/analysis do not constitute advice and should not be relied upon in making (or refraining from making) any decision. Any reliance placed upon the information provided by Datanet is the sole responsibility and strictly at the user's risk.
9. In no event will Datanet be liable for any damages (including, without limitation, damages for loss of business projects, or loss of profits) arising in contract, tort or otherwise from the use of or inability to use any of its contents, or from any action taken (or refrained from being taken) as a result of using the analysis or any of its contents. Datanet its directors, owners, editors, officials, employees, distributor and agents or any associate will not be liable for any errors in the information contained or any consequences arising from the use of the contents of the provided information/analysis.
10. If any provision of these terms and conditions is held invalid or illegal or unenforceable for any reason by any court of competent jurisdiction, such provision shall be severed and the remainder of provisions of the terms and conditions shall continue in full force and effect as if the Term of Use had been executed with the invalid, illegal or unenforceable provision eliminated.
11. If there are any discrepancies in the information provided, please bring it to attention of Datanet for suitable rectification measures.

**Buy Online This Complete Book At**  
**Datanet India eBooks Store**

[www.indiastatpublications.com](http://www.indiastatpublications.com)

or go directly at

[http://www.indiastatpublications.com/  
Assembly\\_factbook/Telangana/Nizamabad/  
Nizamabad\\_\(Rural\)](http://www.indiastatpublications.com/Assembly_factbook/Telangana/Nizamabad/Nizamabad_(Rural))

 **india**stat**elections**

ISBN : 978-83-5293-118-7

