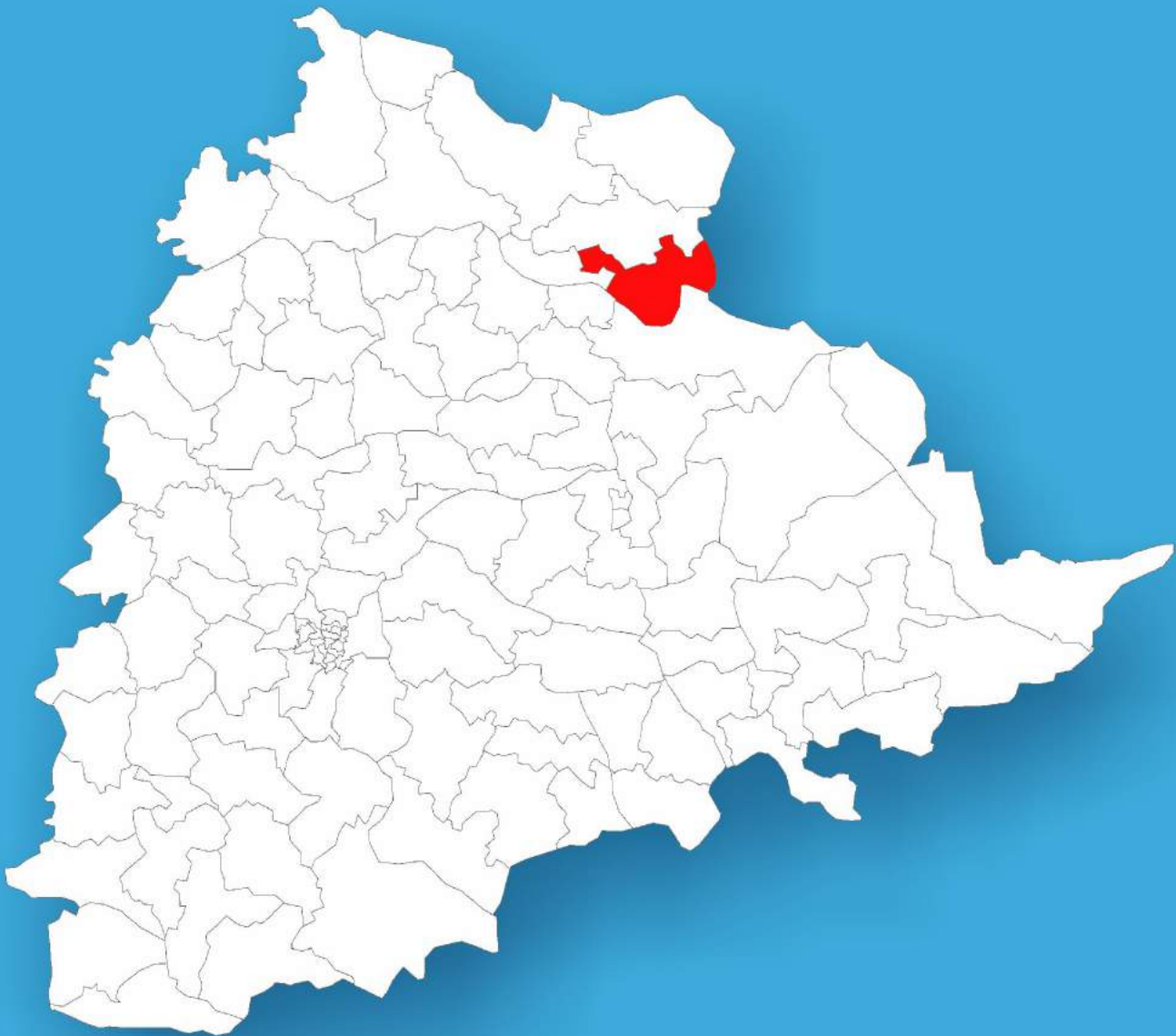




Telangana

Assembly Factbook™

Chennur Assembly Constituency



Key Electoral Data of Chennur
Assembly Constituency (Vidhan Sabha)

Telangana

Assembly Factbook™

Chennur Assembly Constituency



Chennur Vidhan Sabha

Editor & Director

Dr. R.K. Thukral

Research Editor

Dr. Shafeeq Rahman

Compiled, Researched and Published by Datanet India Pvt. Ltd.

D-100, 1st Floor,

Okhla Industrial Area, Phase-I,
New Delhi- 110020.

Ph.: 91-11- 43580781-84

Email : support@indiastatpublications.com

Website : www.indiastatelections.com

Online Book Store :

www.indiastatpublications.com

Report No. : AFB/TS-002-0123

ISBN : 978-93-5293-061-6

First Edition : January, 2018

Sixth Updated Edition : January, 2023

Price : Rs. 11500/-

US\$ 310

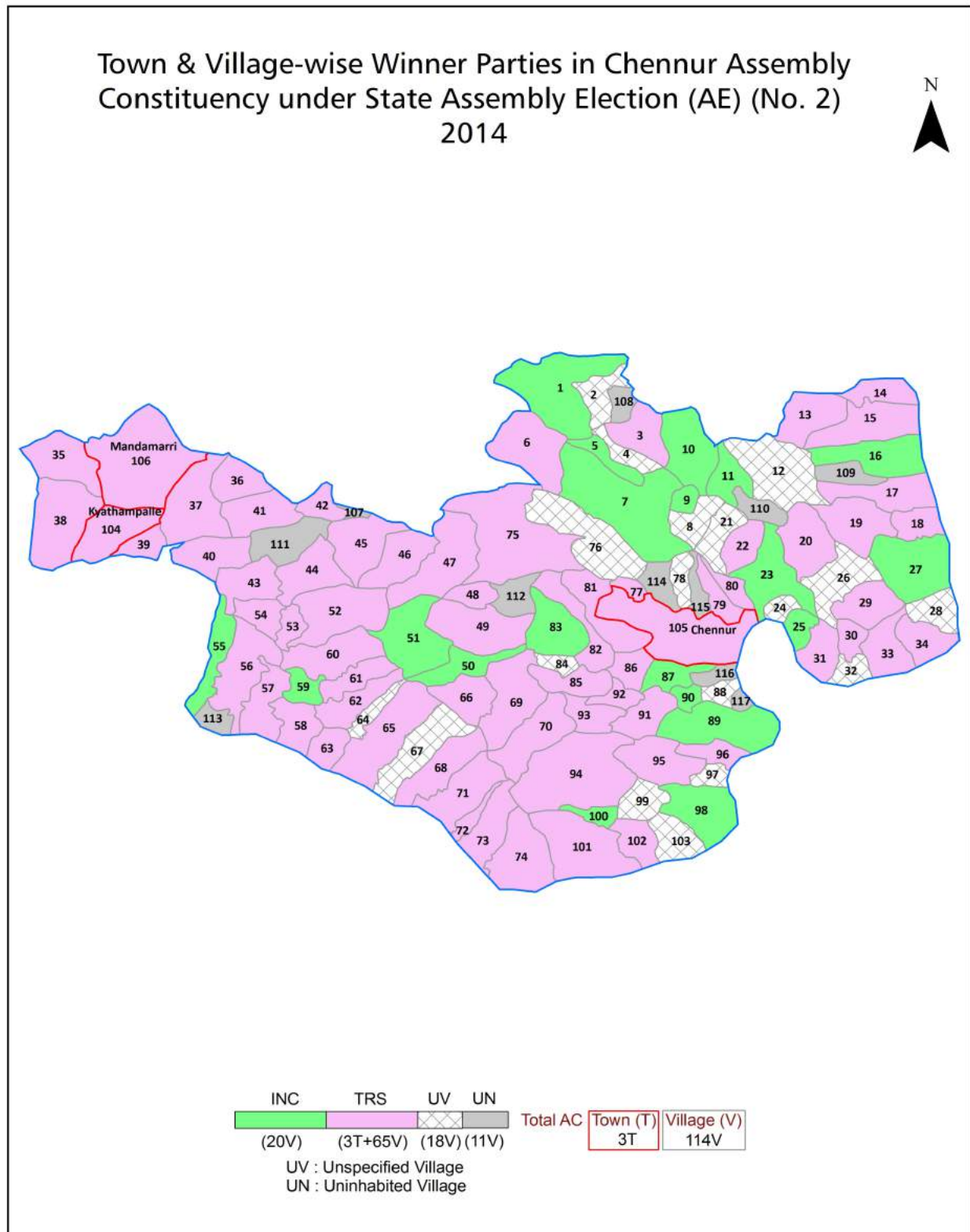
© Datanet India Pvt. Ltd.

All rights reserved. No part of this book may be reproduced, stored in a retrieval system or transmitted in any form or by any means, mechanical photocopying, photographing, scanning, recording or otherwise without the prior written permission of the publisher. Please refer to Disclaimer at page no. 201 for the use of this publication.

Printed in India

No.	Particulars	Page No.
	Introduction	
1	Assembly Constituency - (Vidhan Sabha) at a Glance Features of Assembly as per Delimitation Commission of India (2008)	1-2
	Location and Political Maps	
2	Location Map Boundaries of Assembly Constituency - (Vidhan Sabha) in District Boundaries of Assembly Constituency under Parliamentary Constituency - (Lok Sabha) Town & Village-wise Winner Parties- 2019-PE, 2018-AE, 2014-PE, 2014-AE, 2009-PE and 2009-AE	3-11
	Administrative Setup (2011)	
3	District Sub-district Towns Villages Inhabited Villages Uninhabited Villages Village Panchayat Intermediate Panchayat	12-18
	Demographics (2011)	
4	Population Households Rural/Urban Population Towns and Villages by Population Size Sex Ratio (Total & 0-6 Years) Religious Population Social Population Literacy Rate	19-20
	Electoral Features	
5	Important Dates of Last Elections Held Electors by Gender Service Electors Voters Voters Turnout Polling Stations & Average Number of Electors per Polling Station Electors by Age Group Present Elected Representatives	21-26
	Historical Summary Election Results	
6	Vote Share of Major Parties Winning Margin (Number & Percentage) Polarity of Parties Summary Result of Assembly Segment of Parliamentary Election 2019, 2014, 2009, 2004 and 1999 Summary Result of Assembly Elections 2018, 2014, 2009, 2004, 1999, 1994, 1989, 1985, 1983, 1978, 1972, 1967, 1962 and 1957	27-49
	Polling Station Level Election Results	
7	Name and Number of Polling Station 2019-PE, 2018-AE, 2014-PE, 2014-AE, 2009-PE and 2009-AE Polling Station-wise Electors, Voters & Voters Turnout 2019-PE, 2018-AE, 2014-PE, 2014-AE, 2009-PE and 2009-AE Polling Station wise Elections Results 2019-PE, 2018-AE, 2014-PE, 2014-AE, 2009-PE and 2009-AE	50-181
	Share of Assembly Constituency	
8	Share of Assembly Constituency - (Vidhan Sabha) in State, District and Parliamentary Constituency - (Lok Sabha)	182
	Socio-Economic Amenities (2011)	
9	Access to Administrative Units Agricultural, Manufacturing and Industrial Commodities Demographic Indicators Education Health & Manpower Drinking Water Supply Sanitation Entertainment and Recreations Infrastructure Power Food Allocation Distribution and Marketing of Agriculture Commodities Infrastructure Transport and Road Infrastructure Communication Banking and Financial Services Land Use Irrigation Source	184-198
10	Abbreviation & Sources	199-200
11	Disclaimer	201

Location & Political Map



Administrative Setup

List of Village Panchayat & Intermediate Panchayat (Block) Name - 2011

Village Name	Village Panchayat Name	Intermediate Panchayat Name
Akkapalle	Chintapalle	Chennur
Algaon	Algaon	Kotapalle
Amerwadi	Kyathampalle(CT)	Mandamarri
Andgulapet	Andgulapet	Mandamarri
Angarajpalle	Angarajpalle	Chennur
Ankushapur	Polampalle	Jaipur
Annaram	Annaram	Kotapalle
Arepalle	Arepalle	Jaipur
Arjungutta	Rapanpalle	Kotapalle
Asnad	Asnad	Chennur
Beervelli	Chakepalle	Chennur
Bejjal	Bejjal	Jaipur
Bhamraopet	Kachanpalle	Chennur
Bhimaram	Bhimaram	Jaipur
Bopparam	Nagampet	Kotapalle
Borampalle	Kollur	Kotapalle
Brahmanpalle	Nakkalpalle	Kotapalle
Buddaram	Buddaram	Chennur
Burugupalle	Burugupalle	Jaipur
Chakepalle	Chakepalle	Chennur
Chintapalle	Chintapalle	Chennur
Chirrakunta	Chirrakunta	Mandamarri
Dampur	Dampur	Jaipur
Dewalwada	Dewalwada	Kotapalle
Dugnepalle	Dugnepalle	Chennur
Edagatta	Pinnaram	Kotapalle
Edula Bandam	Edula Bandam	Kotapalle
Gangaram	Gangaram	Chennur
Gangipalle	Gangipalle	Jaipur

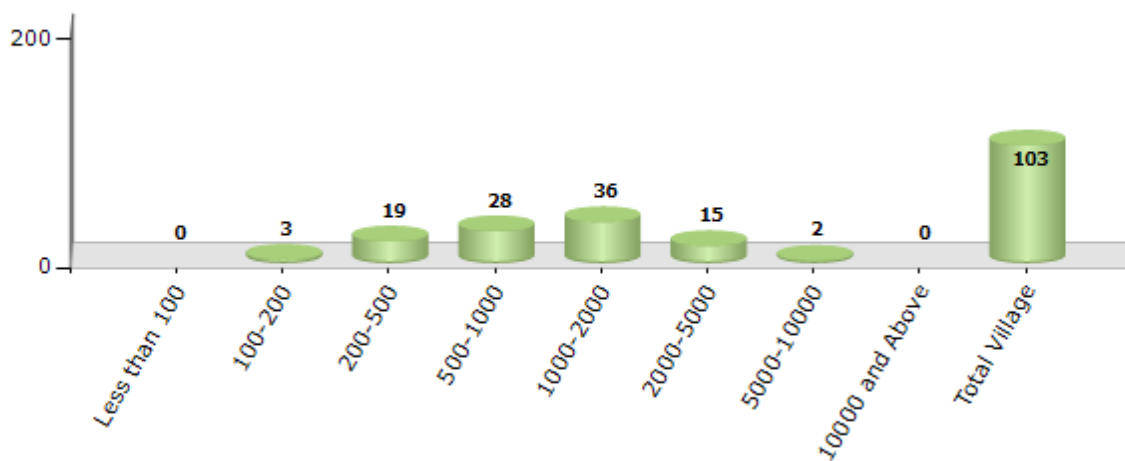
Contd....

Demographics

Number of Villages by Population Size - 2011

Less than 100	100-200	200-500	500-1000	1000-2000	2000-5000	5000-10000	10000 and Above	Total Village
0	3	19	28	36	15	2	0	103

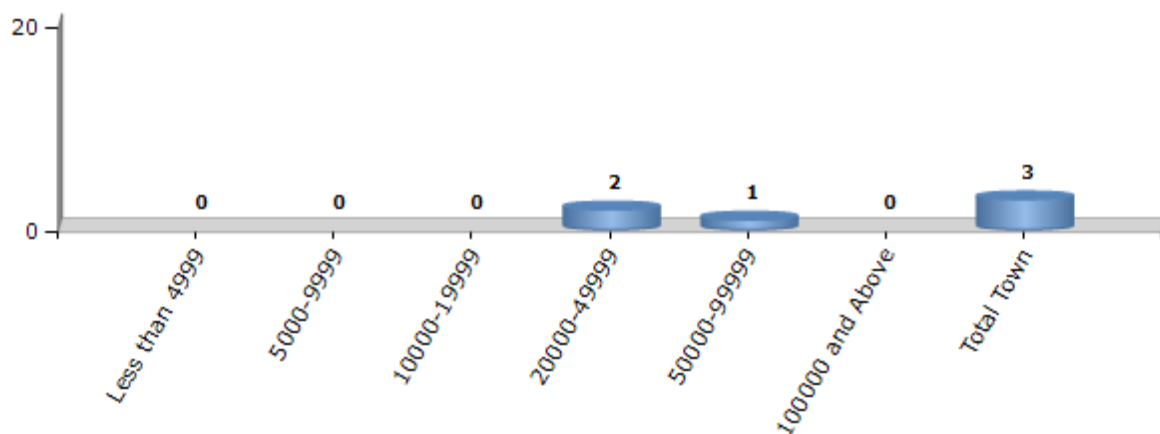
Number of Villages by Population Size - 2011



Number of Towns by Population Size - 2011

Less than 4999	5000-9999	10000-19999	20000-49999	50000-99999	100000 and Above	Total Town
0	0	0	2	1	0	3

Number of Towns by Population Size - 2011

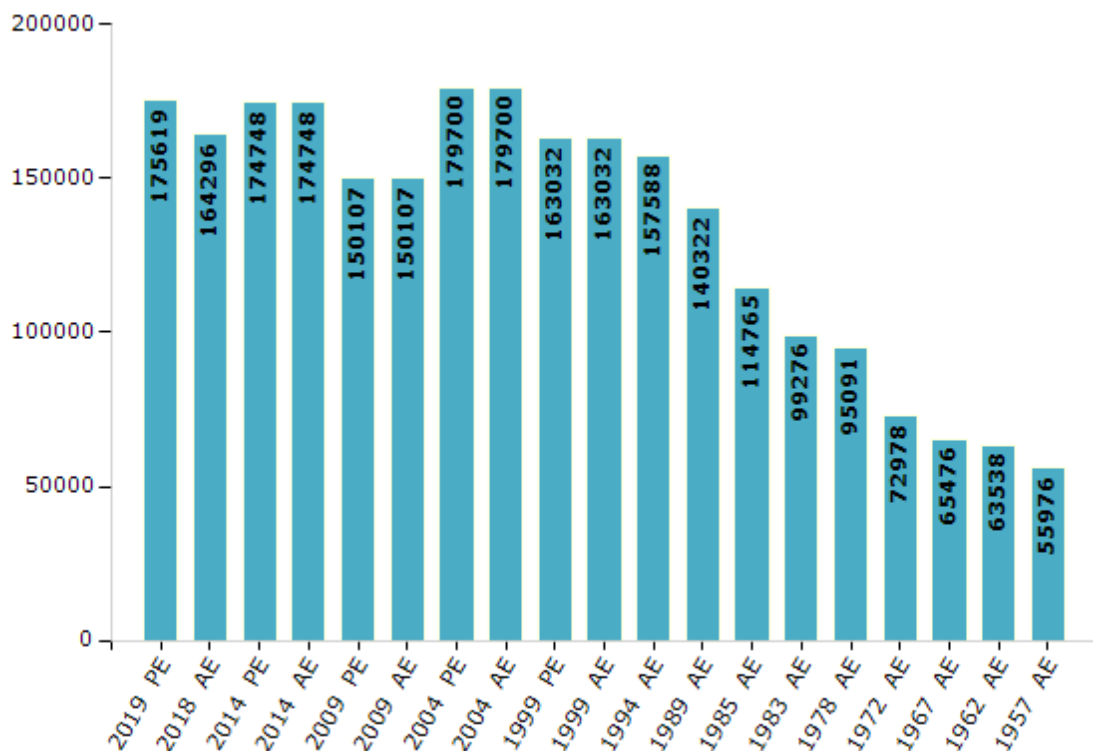


Electoral Features

Electors by Male & Female

Year	Male	Female	Others	Total	Year	Male	Female	Others	Total
2019 PE	88354	87260	5	175619	1994 AE	79875	77713	-	157588
2018 AE	83196	81084	16	164296	1989 AE	71612	68710	-	140322
2014 PE	89759	84977	12	174748	1985 AE	57788	56977	-	114765
2014 AE	89759	84977	12	174748	1983 AE	50004	49272	-	99276
2009 PE	76299	73808	-	150107	1978 AE	47416	47675	-	95091
2009 AE	76299	73808	-	150107	1972 AE	37161	35817	-	72978
2004 PE	89429	90271	-	179700	1967 AE	-	-	-	65476
2004 AE	89429	90271	-	179700	1962 AE	-	-	-	63538
1999 PE	81795	81237	-	163032	1957 AE	-	-	-	55976
1999 AE	81795	81237	-	163032	1955 AE	-	-	-	-

Number of Electors



Note : AE : Assembly Election, PE : Assembly Segment of Parliamentary Election

Historical Summary Election Results

Summary Result of Assembly Election - 2014

Candidate Name	Party	Votes	Votes %
Nallala Odelu	TRS	64867	50.79
Gaddam Vinod	INC	38703	30.3
Ram Venu	BJP	7879	6.17
Sogala Sanjeev	RP(K)	5711	4.47
Thungapindi Ramesh	BSP	1607	1.26
Seggam Rajeshwar	IND	1415	1.11
Medapaka Sathish	IND	1069	0.84
Thogari Banesh	IND	1064	0.83
Mekala Prameela	YSRCP	843	0.66
Andugula Srinivas	IND	571	0.45
Moyya Rambabu	IND	568	0.44
Rodda Mohan	AAP	536	0.42
Elpula Srinivas	RLD	500	0.39
Ramagiri Vikram Singh	NIP	404	0.32
Birudula Pradeep	IND	368	0.29
	NOTA	1616	1.27

Polling Station Level Election Results

Number and Name of Polling Stations (PS) (2018 AE)

Number of Polling Stations	Name of Polling Stations	Number of Polling Stations	Name of Polling Stations
1	Mandal Parishad Primary School New Thimmapur	22	Mandal Parishad Primary School, 5Th Class Room ,Medari Wada Mandamarri
2	Mandal Parishad Upper Primary School, Bokkalagutta	23	Zpsschool Boys, 8Th &9Th,10Th Class Orregadda Mandamarri
3	Mandal Parishad Upper Primary School, Room No-1, Koteswarraopalli	24	Zpsschool Boys, 8Th &9Th,10Th Class Orregadda Mandamarri
4	Mandal Parishad Upper Primary School, Room No-3, Koteswarraopalli	25	Zilla Parishad Secondary School 10Th Class Orregadda,Mandamarri & Civil Department Office Sccl Park,Mandamarri
5	Mandal Parishad Upper Primary School, Andugulapet	26	Mines Rescque Station(Oldg.M.Office,Rkp,Lec.Hall)Mandamarri
6	Mandal Parishad Upper Primary School, Andugulapet (Ew)	27	Colleries Employees Recreation Club Room No.1 & 2,3 Mandamarri
7	Mandal Parishat Primary School R.No.1(East Side),Mandamarri	28	Zilla Parishad Secondary School 10Th Class Orregadda,Mandamarri & Civil Department Office Sccl Park,Mandamarri
8	Mandal Parishat Primary School R.No.1(East Side),Mandamarri	29	Colleries Employees Recreation Club Room No.1 & 2,3 Mandamarri
9	Mandal Parishat Upper Primary School,Narlapur Mandamarri	30	Colleries Employees Recreation Club Room No.1 & 2,3 Mandamarri
10	Mandal Parishat Upper Primary School,Narlapur Mandamarri	31	Colleries Employees Recreation Club Room No.1 & 2,3 Mandamarri
11	Municipal Office Building(East Side),Mandamarri	32	Carnel High School, Room No.1&3,5,7 South Side Mandamarri Southside,Mandamarri
12	Municipal Office Building(East Side),Mandamarri	33	Carnel High School, Room No.1&3,5,7 South Side Mandamarri Southside,Mandamarri
13	Town Planning Section Room, Municipal Office, Mand,Mandamarri	34	Carnel High School, Room No.1&3,5,7 South Side Mandamarri Southside,Mandamarri
14	Mandal Parishad.Primary School, Medariwada,,Mandamarri	35	Carnel High School, Room No.1&3,5,7 South Side Mandamarri Southside,Mandamarri
15	Singareni Colleries Executive Trainy Hostel Room No.1,Gm Office Road,Mandamarri	36	Zilla Parishad Secondary School(G) Room No 1& 3,5,Palachettu Area Mandamarri
16	Singareni Colleries Executive Trainy Hostel Room No.1,Gm Office Road,Mandamarri	37	Zilla Parishad Secondary School(G) Room No 1& 3,5,Palachettu Area Mandamarri
17	Madal Parishath Primary School Csp Road Mandamarri Room No.1,2,Mandamarri	38	Zilla Parishad Secondary School(G) Room No 1& 3,5,Palachettu Area Mandamarri
18	Madal Parishath Primary School Csp Road Mandamarri Room No.1,2,Mandamarri	39	Mines Vocational Training Centre, Mandamarri,Palachettu Area Mandamarri
19	Old Mro.Office Room No.1,2,3 Building Gm Office Road Mandamarri	40	Ts Model School Besidetahsildar Office Mandamarri
20	Old Mro.Office Room No.1,2,3 Building Gm Office Road Mandamarri	41	Manovikas Special School Mandamarri
21	Old Mro.Office Room No.1,2,3 Building Gm Office Road Mandamarri	42	Manovikas Special School Mandamarri

Contd....

Polling Station Level Election Results

Polling Station-wise Votes Secured by Overall Top Five Parties in Chennur Assembly in Assembly Election (AE) under Peddapalle Parliamentary Constituency in Telangana (2018)

Number of Polling Station	Winner - Balka Suman (TRS)	Runner-up - Venkatesh Netha Borlakunta (INC)	3rd - Sogala Sanjeev (RPI(KH))	4th - Andugula Srinivas (BJP)	5th - Damuka Suresh Babu (IND)	NOTA	Other	Total Votes Secured
36	308	240	8	7	4	8	21	596
37	342	187	10	10	6	16	23	594
38	227	121	19	19	4	7	22	419
39	219	127	17	4	2	14	25	408
40	422	226	12	5	5	21	22	713
41	242	158	4	13	1	14	22	454
42	493	174	20	19	4	10	29	749
43	348	170	12	17	2	20	41	610
44	369	188	16	14	4	18	17	626
45	560	246	33	17	13	23	29	921
46	406	179	16	21	7	13	26	668
47	354	173	19	21	2	20	17	606
48	369	168	11	5	5	14	20	592
49	511	302	32	6	10	13	32	906
50	264	141	9	4	5	10	16	449
51	389	203	11	8	7	8	31	657
52	426	119	22	6	12	12	29	626
53	381	148	10	2	4	9	18	572
54	308	114	27	8	3	10	25	495
55	240	141	4	12	5	7	9	418
56	173	121	7	2	1	4	5	313
57	292	119	13	6	3	13	12	458
58	318	187	6	11	0	7	22	551
59	160	60	7	3	1	1	6	238
60	203	143	5	4	2	11	11	379
61	410	161	46	2	7	6	27	659
62	330	197	33	7	0	11	18	596
63	352	205	16	9	3	14	22	621
64	336	197	30	8	3	16	19	609
65	251	226	28	3	4	17	15	544
66	325	130	16	4	8	15	37	535
67	212	156	14	2	3	12	13	412
68	289	101	12	5	1	9	12	429
69	300	117	6	4	2	7	19	455
70	461	148	45	7	12	19	41	733

Contd....

Polling Station Level Election Results

Winner, Runner-up and 3rd Party Position & Winning Margin According to Polling Stations in Chennur Assembly in Assembly Election (AE) under Peddapalle Parliamentary Constituency in Telangana (2018)

Polling Station Number	Winner Party	Winner Votes (%)	Runner-up Party	Runner-up Votes (%)	Winning Margin Votes (%)	Third Party	Third Party Votes (%)	Other Votes (%)
71	TRS	336 (58.54)	INC	169 (29.44)	167 (29.1)	RPI(KH)	12 (2.09)	57 (9.93)
72	TRS	258 (54.2)	INC	169 (35.5)	89 (18.7)	RPI(KH)	7 (1.47)	42 (8.82)
73	TRS	180 (55.56)	INC	118 (36.42)	62 (19.14)	RPI(KH)	4 (1.23)	22 (6.79)
74	TRS	494 (62.77)	INC	214 (27.19)	280 (35.58)	RPI(KH)	25 (3.18)	54 (6.86)
75	TRS	153 (58.62)	INC	86 (32.95)	67 (25.67)	RPI(KH)	4 (1.53)	18 (6.9)
76	TRS	155 (53.63)	INC	107 (37.02)	48 (16.61)	RPI(KH)	5 (1.73)	22 (7.61)
77	TRS	133 (56.6)	INC	90 (38.3)	43 (18.3)	RPI(KH)	2 (0.85)	10 (4.26)
78	TRS	216 (67.92)	INC	69 (21.7)	147 (46.22)	RPI(KH)	7 (2.2)	26 (8.18)
79	TRS	331 (57.87)	INC	197 (34.44)	134 (23.43)	RPI(KH)	8 (1.4)	36 (6.29)
80	TRS	448 (53.4)	INC	272 (32.42)	176 (20.98)	RPI(KH)	36 (4.29)	83 (9.89)
81	TRS	479 (58.27)	INC	218 (26.52)	261 (31.75)	RPI(KH)	54 (6.57)	71 (8.64)
82	TRS	586 (74.94)	INC	143 (18.29)	443 (56.65)	RPI(KH)	14 (1.79)	39 (4.99)
83	TRS	266 (69.09)	INC	71 (18.44)	195 (50.65)	RPI(KH)	19 (4.94)	29 (7.53)
84	TRS	421 (65.37)	INC	157 (24.38)	264 (40.99)	RPI(KH)	20 (3.11)	46 (7.14)
85	TRS	473 (53.27)	INC	262 (29.5)	211 (23.77)	RPI(KH)	54 (6.08)	99 (11.15)
86	TRS	427 (62.06)	INC	174 (25.29)	253 (36.77)	RPI(KH)	25 (3.63)	62 (9.01)
87	TRS	426 (71.72)	INC	71 (11.95)	355 (59.77)	BJP	14 (2.36)	83 (13.97)
88	TRS	391 (76.22)	INC	63 (12.28)	328 (63.94)	RPI(KH)	16 (3.12)	43 (8.38)
89	TRS	379 (50.27)	INC	182 (24.14)	197 (26.13)	RPI(KH)	58 (7.69)	135 (17.9)
90	TRS	241 (39.7)	INC	233 (38.39)	8 (1.31)	RPI(KH)	39 (6.43)	94 (15.49)
91	TRS	418 (65.01)	INC	131 (20.37)	287 (44.64)	RPI(KH)	37 (5.75)	57 (8.86)
92	TRS	407 (53.91)	INC	307 (40.66)	100 (13.25)	RPI(KH)	14 (1.85)	27 (3.58)
93	TRS	430 (56.36)	INC	249 (32.63)	181 (23.73)	RPI(KH)	32 (4.19)	52 (6.82)
94	TRS	324 (45.06)	INC	294 (40.89)	30 (4.17)	RPI(KH)	37 (5.15)	64 (8.9)
95	TRS	375 (58.23)	INC	163 (25.31)	212 (32.92)	RPI(KH)	34 (5.28)	72 (11.18)
96	TRS	410 (45.1)	INC	397 (43.67)	13 (1.43)	BLFP	29 (3.19)	73 (8.03)
97	TRS	263 (53.13)	INC	177 (35.76)	86 (17.37)	RPI(KH)	30 (6.06)	25 (5.05)
98	TRS	395 (55.95)	INC	241 (34.14)	154 (21.81)	RPI(KH)	27 (3.82)	43 (6.09)
99	TRS	307 (57.82)	INC	133 (25.05)	174 (32.77)	RPI(KH)	30 (5.65)	61 (11.49)
100	TRS	486 (56.38)	INC	240 (27.84)	246 (28.54)	RPI(KH)	58 (6.73)	78 (9.05)
101	TRS	394 (63.86)	INC	176 (28.53)	218 (35.33)	RPI(KH)	25 (4.05)	22 (3.57)
102	INC	229 (44.81)	TRS	213 (41.68)	16 (3.13)	RPI(KH)	19 (3.72)	50 (9.78)
103	TRS	453 (51.95)	INC	284 (32.57)	169 (19.38)	RPI(KH)	54 (6.19)	81 (9.29)
104	TRS	281 (57.23)	INC	167 (34.01)	114 (23.22)	NPRP	16 (3.26)	27 (5.5)
105	TRS	251 (52.51)	INC	172 (35.98)	79 (16.53)	NPRP	16 (3.35)	39 (8.16)

Contd....

Socio-Economic Amenities - Rural

Access to Education Facilities

Particulars	Number of Villages (% of Population)				
	Available	Not Available	If Not Available (Distance of Nearest Facility)		
			A	B	C
Govt. Primary School	103 (100)	0 (0)	0 (0)	0 (0)	0 (0)
Private Primary School	15 (30)	88 (70)	0 (0)	0 (0)	0 (0)
Govt. Middle School	57 (72)	46 (28)	20 (11)	26 (17)	0 (0)
Private Middle School	9 (22)	94 (78)	0 (0)	0 (0)	0 (0)
Govt. Secondary School	21 (38)	82 (62)	32 (24)	33 (25)	15 (8)
Private Secondary School	7 (19)	96 (81)	0 (0)	0 (0)	0 (0)
Govt. Senior Secondary School	1 (2)	102 (98)	6 (4)	27 (28)	61 (53)
Private Senior Secondary School	0 (0)	103 (100)	1 (1)	5 (8)	2 (2)
Govt. Arts and Science Degree College	0 (0)	103 (100)	5 (3)	13 (9)	77 (76)
Private Arts and Science Degree College	0 (0)	103 (100)	1 (1)	5 (8)	2 (2)
Govt. Engineering College	0 (0)	103 (100)	0 (0)	0 (0)	0 (0)
Private Engineering College	0 (0)	103 (100)	0 (0)	4 (7)	99 (93)
Govt. Medicine College	0 (0)	103 (100)	0 (0)	0 (0)	29 (24)
Private Medicine College	0 (0)	103 (100)	0 (0)	0 (0)	74 (76)
Govt. Management Institute	0 (0)	103 (100)	0 (0)	0 (0)	0 (0)
Private Management Institute	0 (0)	103 (100)	0 (0)	4 (7)	99 (93)
Govt. Polytechnic	0 (0)	103 (100)	0 (0)	1 (1)	102 (99)
Private Polytechnic	0 (0)	103 (100)	0 (0)	0 (0)	0 (0)
Govt. Vocational Training School/ITI	0 (0)	103 (100)	0 (0)	4 (7)	99 (93)
Private Vocational Training School/ITI	0 (0)	103 (100)	0 (0)	0 (0)	0 (0)
Govt. Non Formal Training Centre	0 (0)	103 (100)	0 (0)	4 (7)	99 (93)
Private Non Formal Training Centre	0 (0)	103 (100)	0 (0)	0 (0)	0 (0)
Govt. School For Disabled	0 (0)	103 (100)	1 (1)	6 (10)	96 (89)
Private School For Disabled	0 (0)	103 (100)	0 (0)	0 (0)	0 (0)
Government Others	0 (0)	103 (100)	0 (0)	0 (0)	0 (0)
Private Others	0 (0)	103 (100)	0 (0)	0 (0)	0 (0)

Note : Distance A : Less than 5 km; B : Between 5-10 km; C : 10+ km.; Source : Data Analysis is based on 2011 Census.

DISCLAIMER

The Terms of Use and Disclaimer of Datanet India Private Limited (hereinafter referred to as "Datanet") for use of this analysis report of **Chennur Assembly Constituency (Chennur Vidhan Sabha)** :-

1. **Assembly Factbook™** is a Registered Trade Mark owned by Datanet.
2. All the maps are sketched and graphical representation only and have not been drawn to the scale and also not to represent the actual geographical area or boundary of the unit.
3. The data for the aforesaid analysis is based on authentic sources and has been culled from the various publications of Census, CSO and NSSO for district and block level data, various central and state government departments, Central & State Elections Commissions and the concerned Returning Officers' releases, Electoral Rolls, Election results and allied publications, internal assessment, surveys, estimates and analysis. Therefore, certain adjustment of data at micro level may have been done to arrive closer to the macro data.
4. Data have been provided on an "As Is" and "As AVAILABLE" basis
5. The colours shown in the maps or diagram and charts of a particular party, alliance or AC are indicative and do not represent them.
6. This publication which includes maps, sheets, graphs and data would be the property under copyright of Datanet only. The user may use these for its internal study, analysis and research purposes. It's public display, re-selling or any commercial uses by the user are not allowed.
7. Datanet has taken due care and caution in compilation and processing of data and allied information, but does not guarantee the accuracy, adequacy or completeness of any information/analysis and will be not responsible for any errors or omissions or for the results obtained from the use of such information/analysis.
8. All the contents for the publication have been culled from various authentic sources and Datanet reasonably believes such sources to be reliable, but does not make any representations, express or implied as to the accuracy or fitness of use of such information. The information or contents of the information/analysis do not constitute advice and should not be relied upon in making (or refraining from making) any decision. Any reliance placed upon the information provided by Datanet is the sole responsibility and strictly at the user's risk.
9. In no event will Datanet be liable for any damages (including, without limitation, damages for loss of business projects, or loss of profits) arising in contract, tort or otherwise from the use of or inability to use any of its contents, or from any action taken (or refrained from being taken) as a result of using the analysis or any of its contents. Datanet its directors, owners, editors, officials, employees, distributor and agents or any associate will not be liable for any errors in the information contained or any consequences arising from the use of the contents of the provided information/analysis.
10. If any provision of these terms and conditions is held invalid or illegal or unenforceable for any reason by any court of competent jurisdiction, such provision shall be severed and the remainder of provisions of the terms and conditions shall continue in full force and effect as if the Term of Use had been executed with the invalid, illegal or unenforceable provision eliminated.
11. If there are any discrepancies in the information provided, please bring it to attention of Datanet for suitable rectification measures.

Buy Online This Complete Book At
Datanet India eBooks Store

www.indiastatpublications.com

or go directly at

[http://www.indiastatpublications.com/
Assembly_factbook/Telangana/Peddapalle/Chennur](http://www.indiastatpublications.com/Assembly_factbook/Telangana/Peddapalle/Chennur)

 **indiastat**elections

ISBN : 978-93-5293-061-6

