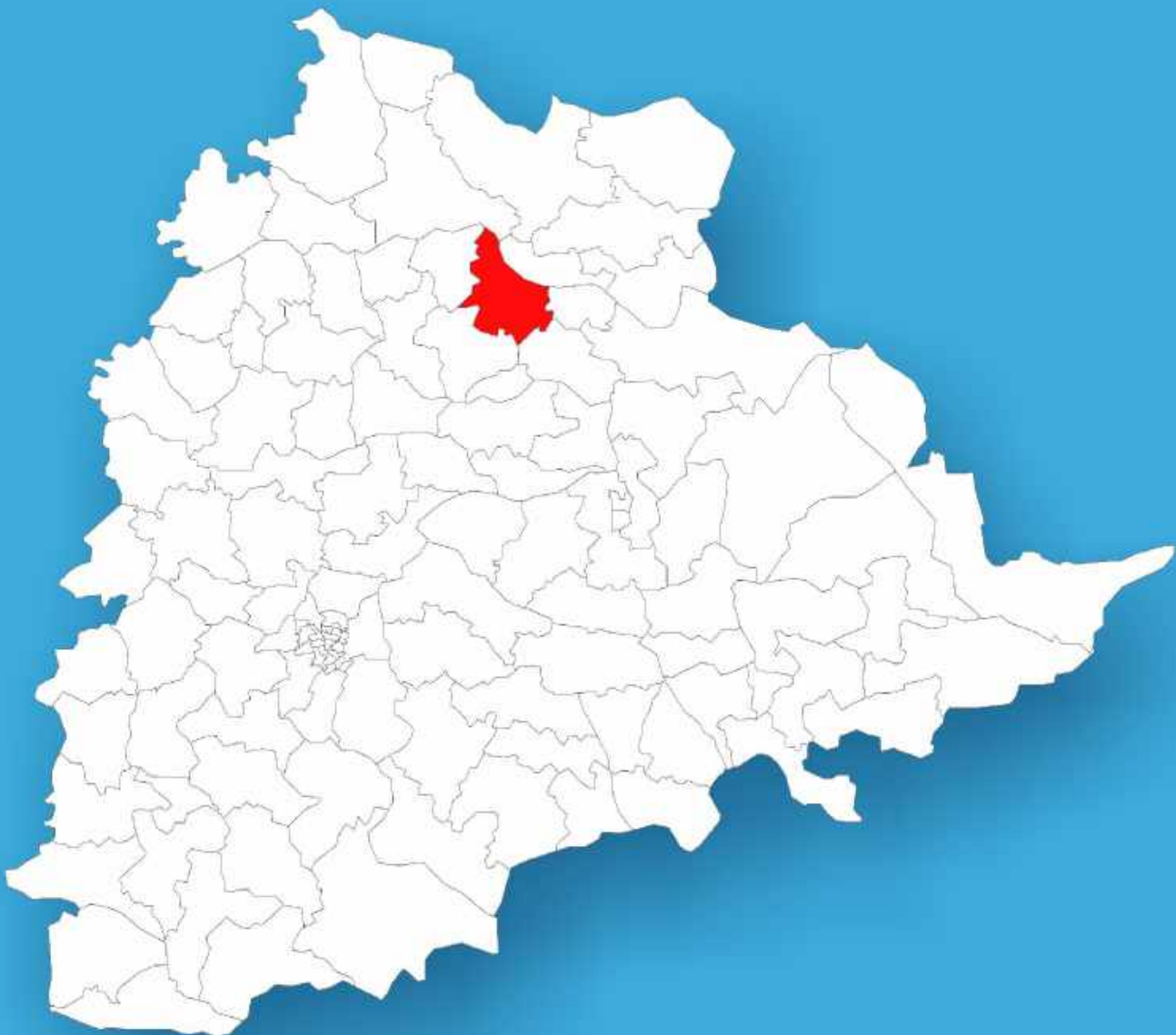




Telangana

# Assembly Factbook™

Dharmapuri Assembly Constituency



Key Electoral Data of Dharmapuri  
Assembly Constituency (Vidhan Sabha)

Telangana

# **Assembly Factbook™**

Dharmapuri Assembly Constituency



Dharmapuri Vidhan Sabha

**Editor & Director**

Dr. R.K. Thukral

**Research Editor**

Dr. Shafeeq Rahman

**Compiled, Researched and Published by  
Datanet India Pvt. Ltd.**

D-100, 1st Floor,

Okhla Industrial Area, Phase-I,

New Delhi- 110020.

Ph.: 91-11- 43580781-84

Email : support@indiastatpublications.com

Website : www.indiastatelections.com

**Online Book Store :**

www.indiastatpublications.com

**Report No. :** AFB/TS-022-0125

**ISBN :** 978-93-6219-626-2

**First Edition :** January, 2018

**Eighth Updated Edition :** January, 2025

**Price :** Rs.11500/-

US\$ 310

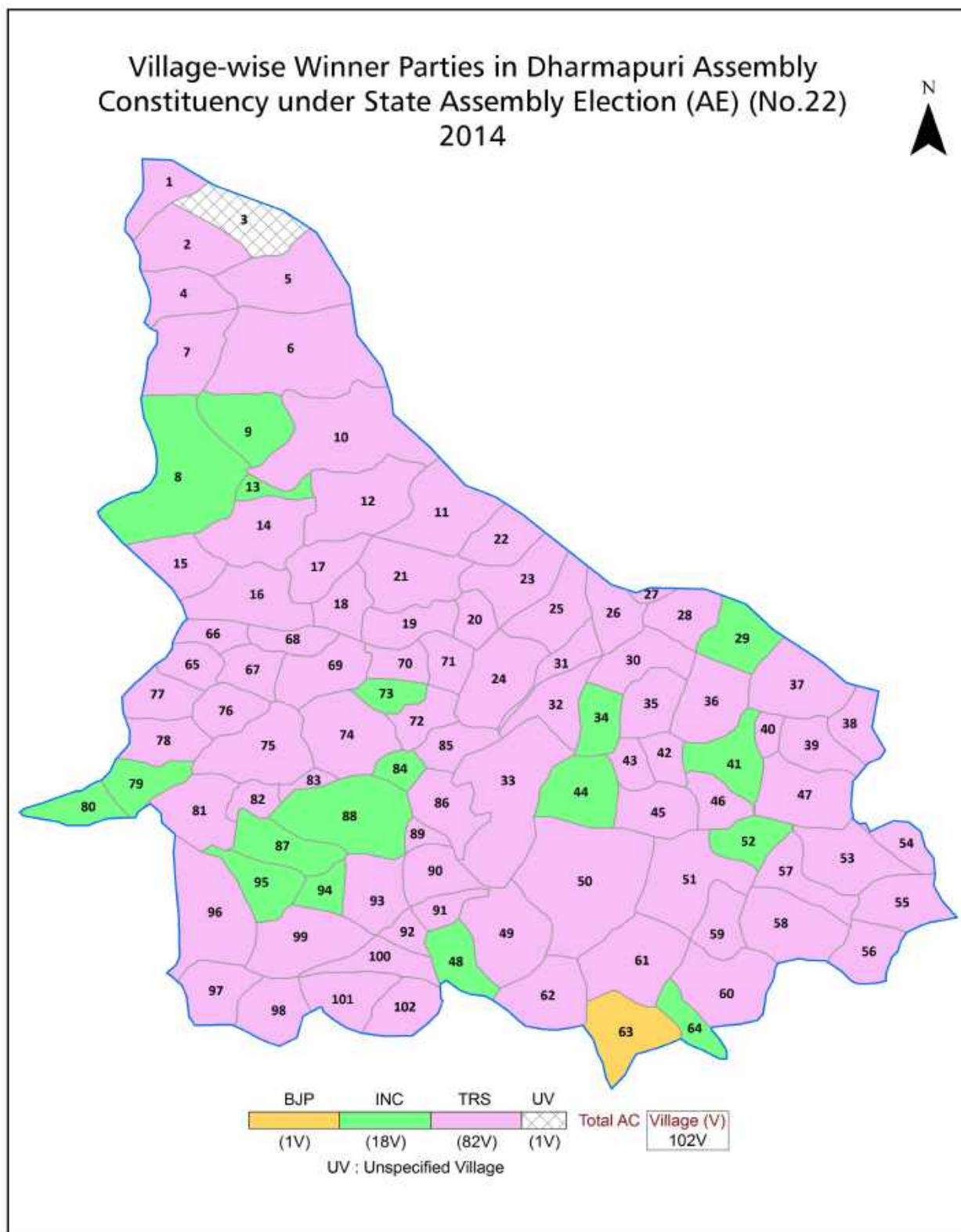
**© Datanet India Pvt. Ltd.**

All rights reserved. No part of this book may be reproduced, stored in a retrieval system or transmitted in any form or by any means, mechanical photocopying, photographing, scanning, recording or otherwise without the prior written permission of the publisher. Please refer to Disclaimer at page no. 210 for the use of this publication.

Printed in India

No.	Particulars	Page No.
	<b>Introduction</b>	
1	Assembly Constituency - (Vidhan Sabha) at a Glance   Features of Assembly as per Delimitation Commission of India (2008)	1-2
	<b>Location and Political Maps</b>	
2	Location Map   Boundaries of Assembly Constituency - (Vidhan Sabha) in District   Boundaries of Assembly Constituency under Parliamentary Constituency - (Lok Sabha)   Village-wise Winner Parties- 2024-PE, 2023-AE, 2019-PE, 2018-AE, 2014-PE, 2014-AE, 2009-PE and 2009-AE	3-11
	<b>Administrative Setup (2011)</b>	
3	District   Sub-district   Towns   Villages   Inhabited Villages   Uninhabited Villages   Village Panchayat   Intermediate Panchayat	12-17
	<b>Demographics (2011)</b>	
4	Population   Households   Rural/Urban Population   Villages by Population Size   Sex Ratio (Total & 0-6 Years)   Religious Population   Social Population   Literacy Rate	18-19
	<b>Electoral Features</b>	
5	Important Dates of Last Elections Held   Electors by Gender   Service Electors   Voters   Voters Turnout   Polling Stations & Average Number of Electors per Polling Station   Electors by Age Group   Present Elected Representatives	20-25
	<b>Historical Summary Election Results</b>	
6	Vote Share of Major Parties   Winning Margin (Number & Percentage)   Polarity of Parties   Summary Result of Assembly Segment of Parliamentary Election 2024, 2019, 2014 and 2009   Summary Result of Assembly Elections 2023, 2018, 2014 and 2009	26-35
	<b>Polling Station Level Election Results</b>	
7	Name and Number of Polling Station 2024-PE, 2023-AE, 2019-PE, 2018-AE, 2014-PE, 2014-AE, 2009-PE and 2009-AE   Polling Station-wise Electors, Voters & Voters Turnout 2024-PE, 2023-AE, 2019-PE, 2018-AE, 2014-PE, 2014-AE, 2009-PE and 2009-AE   Polling Station wise Elections Results 2024-PE, 2023-AE, 2019-PE, 2018-AE, 2014-PE, 2014-AE, 2009-PE and 2009-AE	36-190
	<b>Share of Assembly Constituency</b>	
8	Share of Assembly Constituency - (Vidhan Sabha) in State, District and Parliamentary Constituency - (Lok Sabha)	191
	<b>Socio-Economic Amenities (2011)</b>	
9	Access to Administrative Units   Agricultural, Manufacturing and Industrial Commodities   Demographic Indicators   Education   Health & Manpower   Drinking Water Supply   Sanitation   Entertainment and Recreations Infrastructure   Power   Food Allocation Distribution and Marketing of Agriculture Commodities Infrastructure   Transport and Road Infrastructure   Communication   Banking and Financial Services   Land Use   Irrigation Source	193-207
10	<b>Abbreviation &amp; Sources</b>	208-209
11	<b>Disclaimer</b>	210

## Location & Political Map





## Administrative Setup

### List of Village Panchayat & Intermediate Panchayat (Block) Name - 2011

Village Name	Village Panchayat Name	Intermediate Panchayat Name
Abbapuram	Abbapuram	Dharmaram
Abbapuram	Abbapuram	Gollapalle
Aggimalla	Aggimalla	Gollapalle
Aithupalle	Aithupalle	Pegadapalle
Ambaripeta	Ambaripeta	Velgatoor
Aravelli	Aravelli, Suddapalle, Domalakunta & Maddulapalle	Pegadapalle
Arepalle	Arepalle	Dharmapuri
Athmakur	Athmakur	Gollapalle
Bathkepalle	Bathkepalle	Pegadapalle
Beersani	Beersani	Dharmapuri
Bhattubuttamrajapalle	Bhattubuttamrajapalle	Gollapalle
Bheemraj Palle	Bheemrajapalle	Gollapalle
Bommareddipalle	Bommareddipalle, Kothapalle, Dharmaram & Erraguntapalle	Dharmaram
Bonkur	Bonkur	Gollapalle
Botlavanaparthi	Botlavanaparthi, Bommareddipalle & Narsimhulapalle	Dharmaram
Buggaram	Buggaram & Chandaiahpalle	Dharmapuri
Chamanpalle	Chamanpalle	Dharmaram
Cheggaoon	Cheggaoon	Velgatoor
Chendoli	Chendoli	Gollapalle
Chilwakodur	Chilwakodur & Govindupalle	Gollapalle
Chinnapur	Chinnapur	Dharmapuri
Datnur	Datnur	Gollapalle
Devikonda	Devikonda	Pegadapalle
Dharmapuri	Dharmapuri	Dharmapuri
Dongathurthy	Dongathurthy	Dharmaram
Donoor	Donoor	Dharmapuri
Donthapur	Donthapur	Dharmapuri
Endapalle	Endapalle & Rajarampalle	Velgatoor
Gangapuram	Gangapuram	Gollapalle

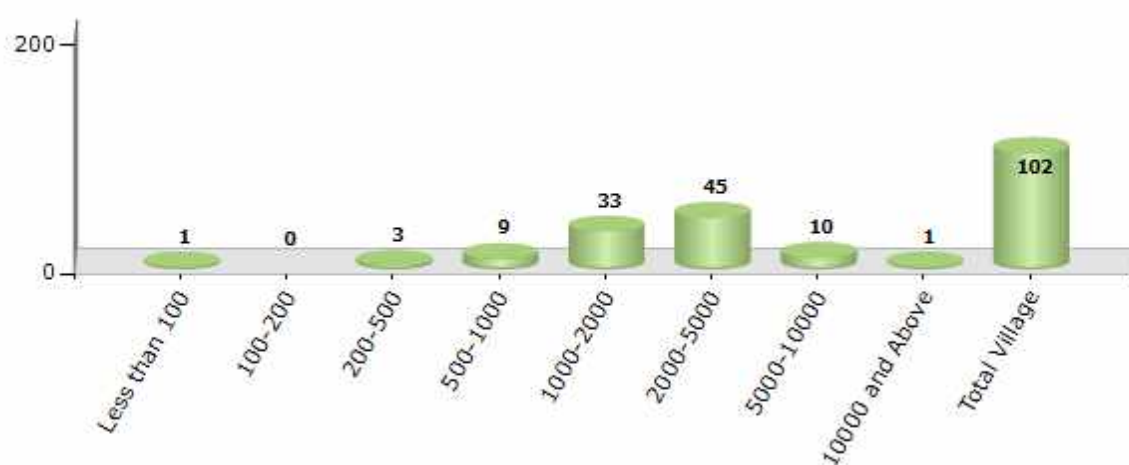
Contd....

## Demographics

### Number of Villages by Population Size - 2011

Less than 100	100-200	200-500	500-1000	1000-2000	2000-5000	5000-10000	10000 and Above	Total Village
1	0	3	9	33	45	10	1	102

Number of Villages by Population Size - 2011



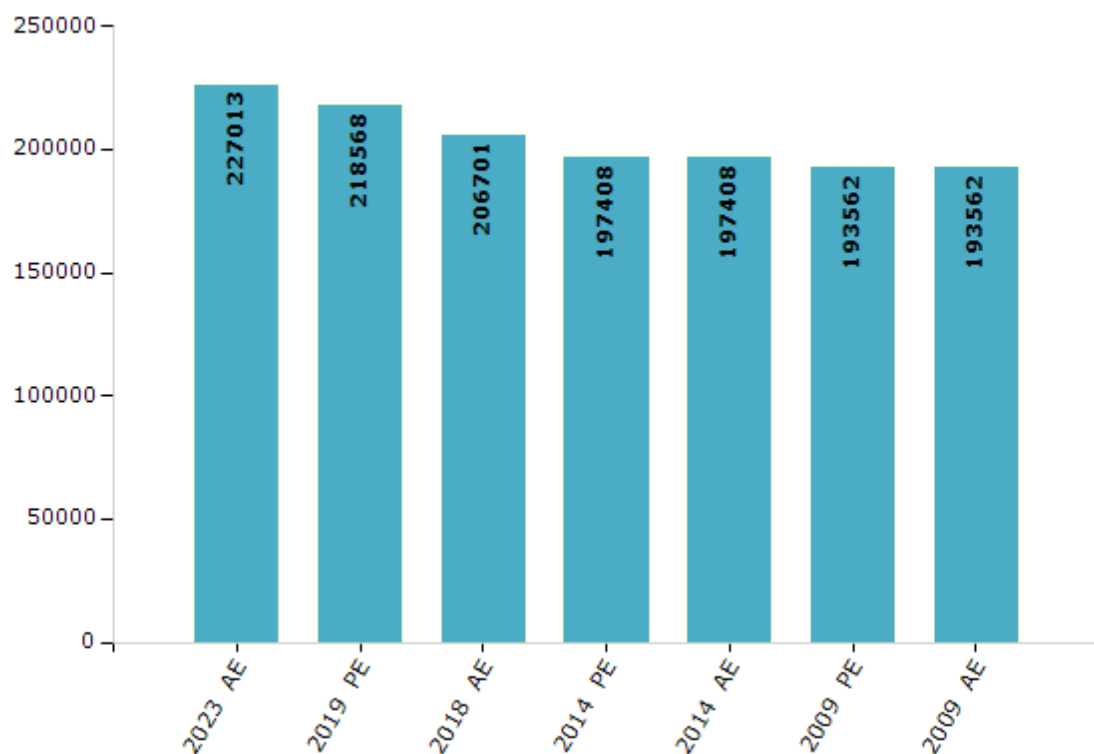
## Electoral Features

### Electors by Male & Female

Year	Male	Female	Others	Total
2023 AE	111305	115702	6	227013
2019 PE	107459	111105	4	218568
2018 AE	101750	104949	2	206701
2014 PE	97227	100175	6	197408
2014 AE	97227	100175	6	197408
2009 PE	96057	97505	-	193562
2009 AE	96057	97505	-	193562
2004 PE	-	-	-	-
2004 AE	-	-	-	-
1999 PE	-	-	-	-
1999 AE	-	-	-	-

Year	Male	Female	Others	Total
1994 AE	-	-	-	-
1989 AE	-	-	-	-
1985 AE	-	-	-	-
1983 AE	-	-	-	-
1978 AE	-	-	-	-
1972 AE	-	-	-	-
1967 AE	-	-	-	-
1962 AE	-	-	-	-
1957 AE	-	-	-	-
1955 AE	-	-	-	-

Number of Electors



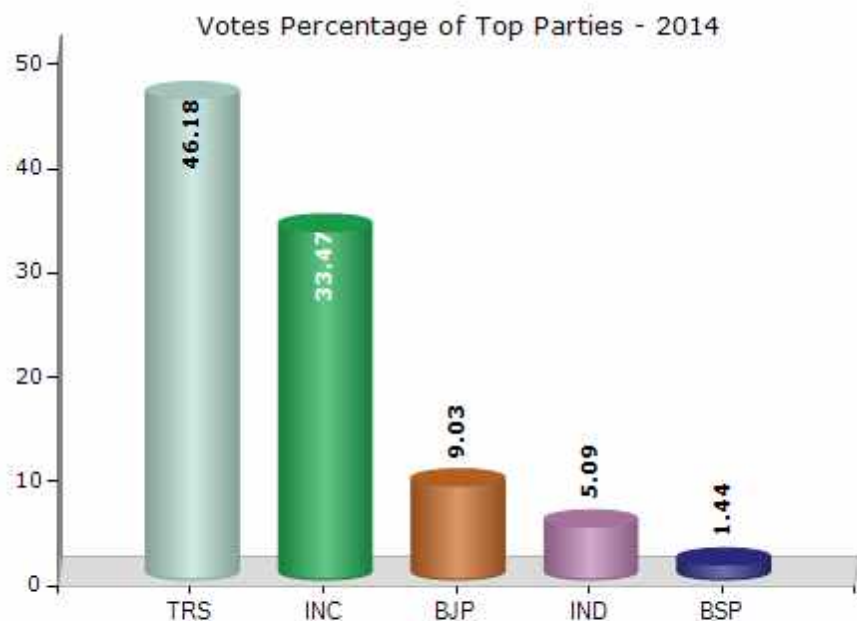
**Note :** AE : Assembly Election, PE : Assembly Segment of Parliamentary Election



## Historical Summary Election Results

### Summary Result of Assembly Election - 2014

Candidate Name	Party	Votes	Votes %
Koppula Eshwar	TRS	67836	46.18
Adluri Laxman Kumar	INC	49157	33.47
Kannam Anajaiah	BJP	13267	9.03
Santhosh Ramagiri	IND	7479	5.09
Kannuri Suresh	BSP	2114	1.44
Bangari Madhav	PPOI	1758	1.2
Akkenapelli Kumar	YSRCP	1038	0.71
Nalla Shyam	IND	957	0.65
Mokenapelli Rajavva	BCUF	497	0.34
Kadari Kumara Swamy	IND	417	0.28
Buradagunta Deva Deevana Kumar	AIFB	411	0.28
Uparapu Rayanarsu	IND	402	0.27
	NOTA	1554	1.06



## Polling Station Level Election Results

### Number and Name of Polling Stations (PS) (2018 AE)

Number of Polling Stations	Name of Polling Stations	Number of Polling Stations	Name of Polling Stations
1	U.P.S,Arepelli	22	U.P.S (East Wing),Nakkalapettah H/O Rajaram P.D.
2	Upper Primary School (Middle Wing) Arepelli,2-79 To End	23	U.P.S (East Wing),Donooru
3	P.S (South Wing),Donthapur	24	U.P.S (West Wing),Donooru
4	Primary School (East Wing),Donthapur	25	Z.P.S.S (East Wing),Nerella
5	G.P Office,Dontapur	26	Primary School (West Wing) Nerella,2-7 To End
6	Primary School,Maggidi	27	Z.P.S.S (Middle Wing),Nerella
7	Zphs East Wing,Teegala Dharmaram	28	Z.P.S.S (North Wing),Nerella
8	U.P.S,Gadepalli	29	U.P.S (West Wing),Tummenala
9	Z.P.S.S (East Wing),Jaina	30	U.P.S (East Wing),Tummenala
10	Z.P.S.S (Middle Wing),Jaina	31	Govt High School New Building (West Wing) Adjacent Steps,Dharamapuri
11	Z.P.S.S 10Th Class Room,Jaina	32	Govt High School New Building (West Wing) Adjacent Steps,Dharamapuri
12	Z P Ss 6Th Class Room,Jaina	33	Zphs Boys New Building,Dharamapuri
13	Primary School,Nayakapu Gudem H/O Kosunoorpalli	34	Govt. Jr. College (Middle East Wing),Dharamapuri
14	Mandal Parishath Primary School,Rajaram	35	Govt. Jr. College (Middle-West Wing),Dharamapuri
15	Mandal Parishath Primary School,Rajaram P.D.	36	Sports Room Govt Jr College,Dharamapuri
16	Mandal Parishath Primary School,Rajaram Pd	37	Govt. Jr. College (New Building),Dharamapuri
17	U.P.S (North Wing),Dammannapet H/O Rajaram P.D.	38	Govt. Jr. College (Meeting Hall),Dharamapuri
18	U.P.S (South Wing),Dammannapet H/O Rajaram P.D.	39	Shri L.N.S.S Degree College (East)R.11,Dharamapuri
19	U.P.S (West Wing),Nakkalapettah H/O Rajaram P.D.	40	Shri L.N.S.S Degree College (South)R.10,Dharamapuri
20	Zilla Parishath High School Nakkalpet,2-22 To End	41	Shri L.N.S.S Degree College (North)R.12,Dharamapuri
21	U.P.S (East Wing),Nakkalapet H/O Rajaram P.D	42	M.P.P.S (North Wing),Dharamapuri

Contd....

## Polling Station Level Election Results

### Polling Station-wise Votes Secured by Overall Top Five Parties in Dharmapuri Assembly in Assembly Election (AE) under Peddapalle Parliamentary Constituency in Telangana (2018)

Number of Polling Station	Winner - Eshwar Koppula (TRS)	Runner-up - Adluri Laxman Kumar (INC)	3rd - Kuntala Narsaiah (IND)	4th - Kannam Anjaiah (BJP)	5th - Buradagunta Sangha Mithra (IND)	NOTA	Other	Total Votes Secured
36	209	255	21	8	2	7	3	505
37	211	524	24	17	1	5	24	806
38	213	273	25	21	2	8	8	550
39	217	252	9	19	0	5	3	505
40	349	391	58	12	4	9	15	838
41	326	350	35	18	7	14	6	756
42	194	241	21	16	1	9	6	488
43	180	219	20	25	4	6	6	460
44	183	186	50	6	5	11	10	451
45	100	32	23	13	1	1	8	178
46	151	80	43	28	1	8	7	318
47	468	305	46	25	8	7	8	867
48	213	244	34	6	2	7	10	516
49	242	84	42	10	3	16	4	401
50	150	283	31	13	2	7	10	496
51	187	365	37	15	2	13	16	635
52	275	268	43	7	5	8	2	608
53	273	321	56	6	0	7	7	670
54	245	205	41	30	2	5	10	538
55	144	138	34	37	5	2	4	364
56	366	209	66	89	12	8	15	765
57	503	169	54	10	0	11	4	751
58	364	312	95	42	9	7	11	840
59	302	344	65	39	5	7	14	776
60	335	243	95	101	9	9	21	813
61	348	344	58	16	8	10	11	795
62	210	205	43	8	1	4	9	480
63	277	130	42	23	4	6	5	487
64	245	231	94	28	12	25	16	651
65	215	110	62	23	2	4	14	430
66	180	469	36	20	3	9	16	733
67	251	144	45	35	6	4	10	495
68	217	161	83	57	6	9	11	544
69	185	204	54	59	2	9	7	520
70	213	372	24	11	0	3	13	636

Contd....

## Polling Station Level Election Results

**Winner, Runner-up and 3rd Party Position & Winning Margin According to Polling Stations in Dharmapuri Assembly in Assembly Election (AE) under Peddapalle Parliamentary Constituency in Telangana (2018)**

Polling Station Number	Winner Party	Winner Votes (%)	Runner-up Party	Runner-up Votes (%)	Winning Margin Votes (%)	Third Party	Third Party Votes (%)	Other Votes (%)
71	INC	388 (45.06)	TRS	380 (44.13)	8 (0.93)	IND (KN)	38 (4.41)	55 (6.39)
72	INC	202 (58.72)	TRS	97 (28.2)	105 (30.52)	IND (KN)	28 (8.14)	17 (4.94)
73	INC	392 (46.56)	TRS	334 (39.67)	58 (6.89)	IND (KN)	69 (8.19)	47 (5.58)
74	INC	345 (61.5)	TRS	188 (33.51)	157 (27.99)	IND (KN)	12 (2.14)	16 (2.85)
75	INC	290 (54.21)	TRS	189 (35.33)	101 (18.88)	IND (KN)	31 (5.79)	25 (4.67)
76	TRS	288 (52.75)	INC	150 (27.47)	138 (25.28)	IND (KN)	63 (11.54)	45 (8.24)
77	TRS	188 (45.52)	INC	159 (38.5)	29 (7.02)	IND (KN)	41 (9.93)	25 (6.05)
78	INC	371 (65.78)	TRS	124 (21.99)	247 (43.79)	IND (KN)	27 (4.79)	42 (7.45)
79	TRS	407 (51.13)	INC	289 (36.31)	118 (14.82)	IND (KN)	56 (7.04)	44 (5.53)
80	TRS	361 (44.68)	INC	336 (41.58)	25 (3.1)	IND (KN)	59 (7.3)	52 (6.44)
81	TRS	276 (54.98)	INC	155 (30.88)	121 (24.1)	IND (KN)	32 (6.37)	39 (7.77)
82	TRS	259 (60.66)	INC	105 (24.59)	154 (36.07)	IND (KN)	30 (7.03)	33 (7.73)
83	INC	317 (62.16)	TRS	170 (33.33)	147 (28.83)	IND (KN)	13 (2.55)	10 (1.96)
84	INC	609 (64.51)	TRS	279 (29.56)	330 (34.95)	IND (KN)	25 (2.65)	31 (3.28)
85	INC	262 (75.5)	TRS	64 (18.44)	198 (57.06)	BJP	6 (1.73)	15 (4.32)
86	TRS	496 (57.41)	INC	252 (29.17)	244 (28.24)	IND (KN)	73 (8.45)	43 (4.98)
87	INC	224 (44.8)	TRS	220 (44)	4 (0.8)	IND (KN)	34 (6.8)	22 (4.4)
88	INC	359 (53.98)	TRS	239 (35.94)	120 (18.04)	IND (KN)	33 (4.96)	34 (5.11)
89	INC	293 (43.73)	TRS	267 (39.85)	26 (3.88)	IND (KN)	50 (7.46)	60 (8.96)
90	TRS	214 (42.38)	INC	209 (41.39)	5 (0.99)	IND (KN)	49 (9.7)	33 (6.53)
91	INC	425 (51.27)	TRS	295 (35.59)	130 (15.68)	IND (KN)	69 (8.32)	40 (4.83)
92	TRS	232 (46.03)	INC	201 (39.88)	31 (6.15)	IND (KN)	34 (6.75)	37 (7.34)
93	INC	601 (72.24)	TRS	183 (22)	418 (50.24)	IND (KN)	23 (2.76)	25 (3)
94	INC	440 (59.54)	TRS	236 (31.94)	204 (27.6)	IND (KN)	34 (4.6)	29 (3.92)
95	INC	352 (44.5)	TRS	337 (42.6)	15 (1.9)	IND (KN)	56 (7.08)	46 (5.82)
96	TRS	222 (48.79)	INC	140 (30.77)	82 (18.02)	IND (KN)	65 (14.29)	28 (6.15)
97	INC	488 (50.26)	TRS	357 (36.77)	131 (13.49)	IND (KN)	73 (7.52)	53 (5.46)
98	TRS	279 (45.59)	INC	243 (39.71)	36 (5.88)	IND (KN)	54 (8.82)	36 (5.88)
99	INC	438 (57.4)	TRS	230 (30.14)	208 (27.26)	IND (KN)	35 (4.59)	60 (7.86)
100	INC	206 (48.47)	TRS	186 (43.76)	20 (4.71)	IND (KN)	20 (4.71)	13 (3.06)
101	TRS	362 (55.78)	INC	157 (24.19)	205 (31.59)	IND (KN)	90 (13.87)	40 (6.16)
102	TRS	435 (51.85)	INC	329 (39.21)	106 (12.64)	IND (KN)	41 (4.89)	34 (4.05)
103	TRS	366 (43.36)	INC	309 (36.61)	57 (6.75)	IND (KN)	108 (12.8)	61 (7.23)
104	TRS	314 (48.31)	INC	204 (31.38)	110 (16.93)	IND (KN)	82 (12.62)	50 (7.69)
105	INC	245 (48.71)	TRS	185 (36.78)	60 (11.93)	IND (KN)	42 (8.35)	31 (6.16)

Contd....

## Socio-Economic Amenities - Rural

### Access to Education Facilities

Particulars	Number of Villages (% of Population)				
	Available	Not Available	If Not Available (Distance of Nearest Facility)		
			A	B	C
Govt. Primary School	102 (100)	0 (0)	0 (0)	0 (0)	0 (0)
Private Primary School	24 (40)	78 (60)	0 (0)	0 (0)	0 (0)
Govt. Middle School	77 (90)	25 (10)	17 (7)	8 (3)	0 (0)
Private Middle School	13 (27)	89 (73)	0 (0)	0 (0)	0 (0)
Govt. Secondary School	48 (70)	54 (30)	30 (16)	19 (11)	3 (2)
Private Secondary School	10 (22)	92 (78)	0 (0)	0 (0)	0 (0)
Govt. Senior Secondary School	5 (14)	97 (86)	7 (6)	23 (20)	27 (23)
Private Senior Secondary School	5 (16)	97 (84)	8 (8)	23 (19)	6 (4)
Govt. Arts and Science Degree College	1 (6)	101 (94)	3 (4)	23 (22)	72 (63)
Private Arts and Science Degree College	1 (6)	101 (94)	0 (0)	0 (0)	3 (5)
Govt. Engineering College	0 (0)	102 (100)	0 (0)	0 (0)	0 (0)
Private Engineering College	0 (0)	102 (100)	0 (0)	1 (1)	101 (99)
Govt. Medicine College	0 (0)	102 (100)	0 (0)	0 (0)	0 (0)
Private Medicine College	0 (0)	102 (100)	0 (0)	0 (0)	102 (100)
Govt. Management Institute	0 (0)	102 (100)	0 (0)	0 (0)	0 (0)
Private Management Institute	0 (0)	102 (100)	0 (0)	0 (0)	102 (100)
Govt. Polytechnic	0 (0)	102 (100)	0 (0)	0 (0)	102 (100)
Private Polytechnic	0 (0)	102 (100)	0 (0)	0 (0)	0 (0)
Govt. Vocational Training School/ITI	0 (0)	102 (100)	0 (0)	1 (1)	101 (99)
Private Vocational Training School/ITI	0 (0)	102 (100)	0 (0)	0 (0)	0 (0)
Govt. Non Formal Training Centre	3 (2)	99 (98)	0 (0)	1 (1)	98 (97)
Private Non Formal Training Centre	0 (0)	102 (100)	0 (0)	0 (0)	0 (0)
Govt. School For Disabled	0 (0)	102 (100)	0 (0)	0 (0)	102 (100)
Private School For Disabled	0 (0)	102 (100)	0 (0)	0 (0)	0 (0)
Government Others	0 (0)	102 (100)	0 (0)	0 (0)	0 (0)
Private Others	0 (0)	102 (100)	0 (0)	0 (0)	0 (0)

Note : Distance A : Less than 5 km; B : Between 5-10 km; C : 10+ km.; Source : Data Analysis is based on 2011 Census.

## DISCLAIMER

The Terms of Use and Disclaimer of Datanet India Private Limited (hereinafter referred to as "Datanet") for use of this analysis report of **Dharmapuri Assembly Constituency (Dharmapuri Vidhan Sabha)** :-

1. **Assembly Factbook™** is a Registered Trade Mark owned by Datanet.
2. All the maps are sketched and graphical representation only and have not been drawn to the scale and also not to represent the actual geographical area or boundary of the unit.
3. The data for the aforesaid analysis is based on authentic sources and has been culled from the various publications of Census, CSO and NSSO for district and block level data, various central and state government departments, Central & State Elections Commissions and the concerned Returning Officers' releases, Electoral Rolls, Election results and allied publications, internal assessment, surveys, estimates and analysis. Therefore, certain adjustment of data at micro level may have been done to arrive closer to the macro data.
4. Data have been provided on an "As Is" and "As AVAILABLE" basis
5. The colours shown in the maps or diagram and charts of a particular party, alliance or AC are indicative and do not represent them.
6. This publication which includes maps, sheets, graphs and data would be the property under copyright of Datanet only. The user may use these for its internal study, analysis and research purposes. It's public display, re-selling or any commercial uses by the user are not allowed.
7. Datanet has taken due care and caution in compilation and processing of data and allied information, but does not guarantee the accuracy, adequacy or completeness of any information/analysis and will be not responsible for any errors or omissions or for the results obtained from the use of such information/analysis.
8. All the contents for the publication have been culled from various authentic sources and Datanet reasonably believes such sources to be reliable, but does not make any representations, express or implied as to the accuracy or fitness of use of such information. The information or contents of the information/analysis do not constitute advice and should not be relied upon in making (or refraining from making) any decision. Any reliance placed upon the information provided by Datanet is the sole responsibility and strictly at the user's risk.
9. In no event will Datanet be liable for any damages (including, without limitation, damages for loss of business projects, or loss of profits) arising in contract, tort or otherwise from the use of or inability to use any of its contents, or from any action taken (or refrained from being taken) as a result of using the analysis or any of its contents. Datanet its directors, owners, editors, officials, employees, distributor and agents or any associate will not be liable for any errors in the information contained or any consequences arising from the use of the contents of the provided information/analysis.
10. If any provision of these terms and conditions is held invalid or illegal or unenforceable for any reason by any court of competent jurisdiction, such provision shall be severed and the remainder of provisions of the terms and conditions shall continue in full force and effect as if the Term of Use had been executed with the invalid, illegal or unenforceable provision eliminated.
11. If there are any discrepancies in the information provided, please bring it to attention of Datanet for suitable rectification measures.



**Buy Online This Complete Book At**  
**Datanet India eBooks Store**

[www.indiastatpublications.com](http://www.indiastatpublications.com)

or go directly at

[http://www.indiastatpublications.com/  
Assembly\\_factbook/Telangana/Peddapalle/ Dharmapuri](http://www.indiastatpublications.com/Assembly_factbook/Telangana/Peddapalle/Dharmapuri)

 **indiastat**elections

ISBN : 978-93-6219-626-2



9 789362 119626