



Telangana

Assembly Factbook™

Mancherial Assembly Constituency



Key Electoral Data of Mancherial
Assembly Constituency (Vidhan Sabha)

Telangana

Assembly Factbook™

Mancherial Assembly Constituency



Mancherial Vidhan Sabha

Editor & Director

Dr. R.K. Thukral

Research Editor

Dr. Shafeeq Rahman

Compiled, Researched and Published by Datanet India Pvt. Ltd.

D-100, 1st Floor,

Okhla Industrial Area, Phase-I,
New Delhi- 110020.

Ph.: 91-11- 43580781-84

Email : support@indiastatpublications.com

Website : www.indiastatelections.com

Online Book Store :

www.indiastatpublications.com

Report No. : AFB/TS-004-0123

ISBN : 978-93-5293-100-2

First Edition : January, 2018

Sixth Updated Edition : January, 2023

Price : Rs. 11500/-

US\$ 310

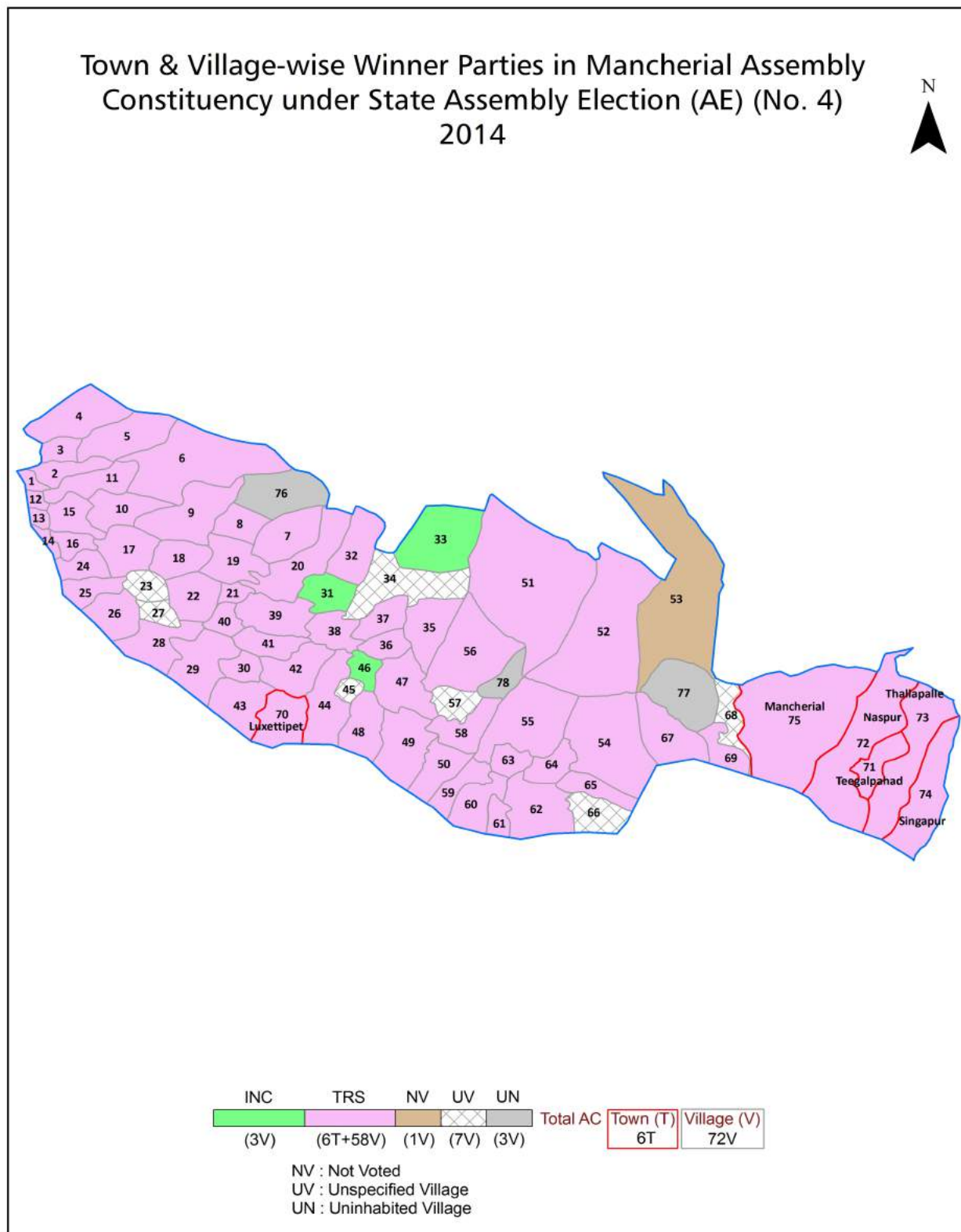
© Datanet India Pvt. Ltd.

All rights reserved. No part of this book may be reproduced, stored in a retrieval system or transmitted in any form or by any means, mechanical photocopying, photographing, scanning, recording or otherwise without the prior written permission of the publisher. Please refer to Disclaimer at page no. 213 for the use of this publication.

Printed in India

No.	Particulars	Page No.
	Introduction	
1	Assembly Constituency - (Vidhan Sabha) at a Glance Features of Assembly as per Delimitation Commission of India (2008)	1-2
	Location and Political Maps	
2	Location Map Boundaries of Assembly Constituency - (Vidhan Sabha) in District Boundaries of Assembly Constituency under Parliamentary Constituency - (Lok Sabha) Town & Village-wise Winner Parties- 2019-PE, 2018-AE, 2014-PE, 2014-AE, 2009-PE and 2009-AE	3-11
	Administrative Setup (2011)	
3	District Sub-district Towns Villages Inhabited Villages Uninhabited Villages Village Panchayat Intermediate Panchayat	12-16
	Demographics (2011)	
4	Population Households Rural/Urban Population Towns and Villages by Population Size Sex Ratio (Total & 0-6 Years) Religious Population Social Population Literacy Rate	17-18
	Electoral Features	
5	Important Dates of Last Elections Held Electors by Gender Service Electors Voters Voters Turnout Polling Stations & Average Number of Electors per Polling Station Electors by Age Group Present Elected Representatives	19-24
	Historical Summary Election Results	
6	Vote Share of Major Parties Winning Margin (Number & Percentage) Polarity of Parties Summary Result of Assembly Segment of Parliamentary Election 2019, 2014 and 2009 Summary Result of Assembly Elections 2018, 2014 and 2009	25-34
	Polling Station Level Election Results	
7	Name and Number of Polling Station 2019-PE, 2018-AE, 2014-PE, 2014-AE, 2009-PE and 2009-AE Polling Station-wise Electors, Voters & Voters Turnout 2019-PE, 2018-AE, 2014-PE, 2014-AE, 2009-PE and 2009-AE Polling Station wise Elections Results 2019-PE, 2018-AE, 2014-PE, 2014-AE, 2009-PE and 2009-AE	35-193
	Share of Assembly Constituency	
8	Share of Assembly Constituency - (Vidhan Sabha) in State, District and Parliamentary Constituency - (Lok Sabha)	194
	Socio-Economic Amenities (2011)	
9	Access to Administrative Units Agricultural, Manufacturing and Industrial Commodities Demographic Indicators Education Health & Manpower Drinking Water Supply Sanitation Entertainment and Recreations Infrastructure Power Food Allocation Distribution and Marketing of Agriculture Commodities Infrastructure Transport and Road Infrastructure Communication Banking and Financial Services Land Use Irrigation Source	196-210
10	Abbreviation & Sources	211-212
11	Disclaimer	213

Location & Political Map



Administrative Setup

List of Village Panchayat & Intermediate Panchayat (Block) Name - 2011

Village Name	Village Panchayat Name	Intermediate Panchayat Name
Allipur	Gurrevu	Dandepalle
Andugulpet	Velganoor	Dandepalle
Balraopet	Balraopet	Luxettipet
Bikkanguda	Laxmikantapur	Dandepalle
Challampet	Chandram	Luxettipet
Chandanapur	Namnur	Mancherial
Chandram	Chandram	Luxettipet
Chintapalle	Chintapalle	Dandepalle
Dandepalle	Dandepalle	Dandepalle
Dharmaraopet	Dharmaraopet	Dandepalle
Donabanda	Donabanda	Mancherial
Dowdepalle	Dowdepalle & Patha Kommugudem	Luxettipet
Dwaraka	Dwaraka	Dandepalle
Ellaram	Ellaram	Luxettipet
Gadhpur	Gadhpur	Mancherial
Gudam	Gudam	Dandepalle
Gudipet	Gudipet	Mancherial
Gullakota	Gullakota	Luxettipet
Gurrevu	Gurrevu	Dandepalle
Hajipur	Hajipur	Mancherial
Itkyal	Itkyal	Luxettipet
Jaidapet	Velganoor	Dandepalle
Jendavenkatapur	Jendavenkatapur	Luxettipet
Kamepalle	Kamepalle	Dandepalle
Karnamamidi	Karnamamidi	Mancherial
Karvichelma	Karvichelma	Dandepalle
Kasipet	Kasipet	Dandepalle
Kondapur	Dwaraka	Dandepalle
Kondapur	Donabanda	Mancherial

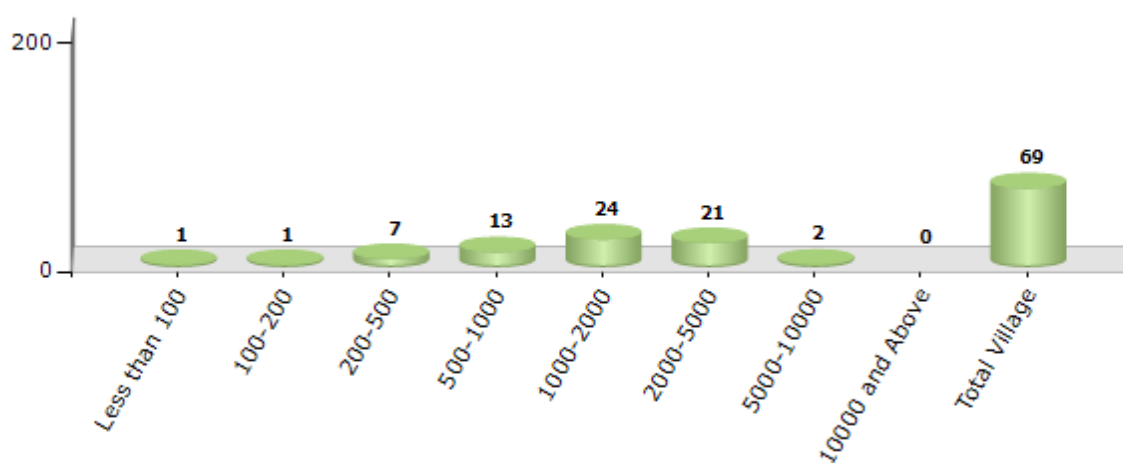
Contd....

Demographics

Number of Villages by Population Size - 2011

Less than 100	100-200	200-500	500-1000	1000-2000	2000-5000	5000-10000	10000 and Above	Total Village
1	1	7	13	24	21	2	0	69

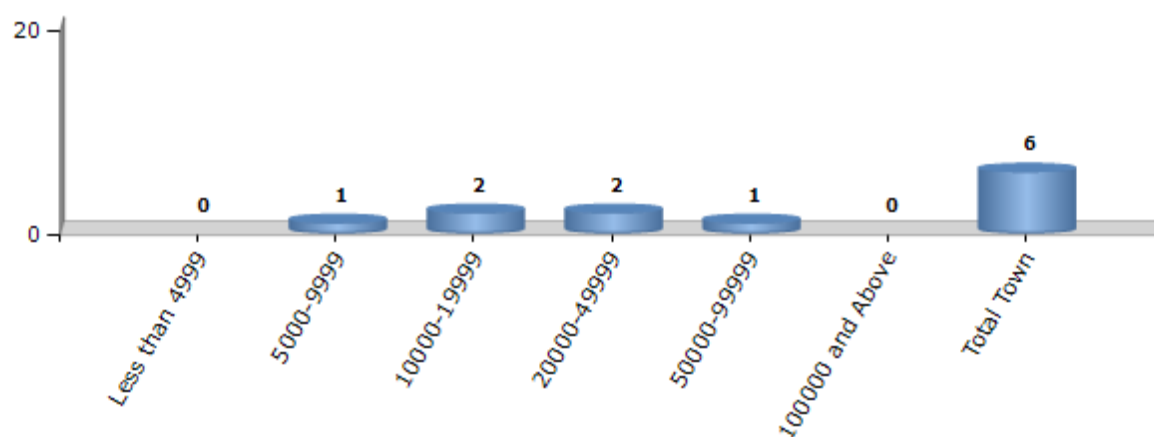
Number of Villages by Population Size - 2011



Number of Towns by Population Size - 2011

Less than 4999	5000-9999	10000-19999	20000-49999	50000-99999	100000 and Above	Total Town
0	1	2	2	1	0	6

Number of Towns by Population Size - 2011

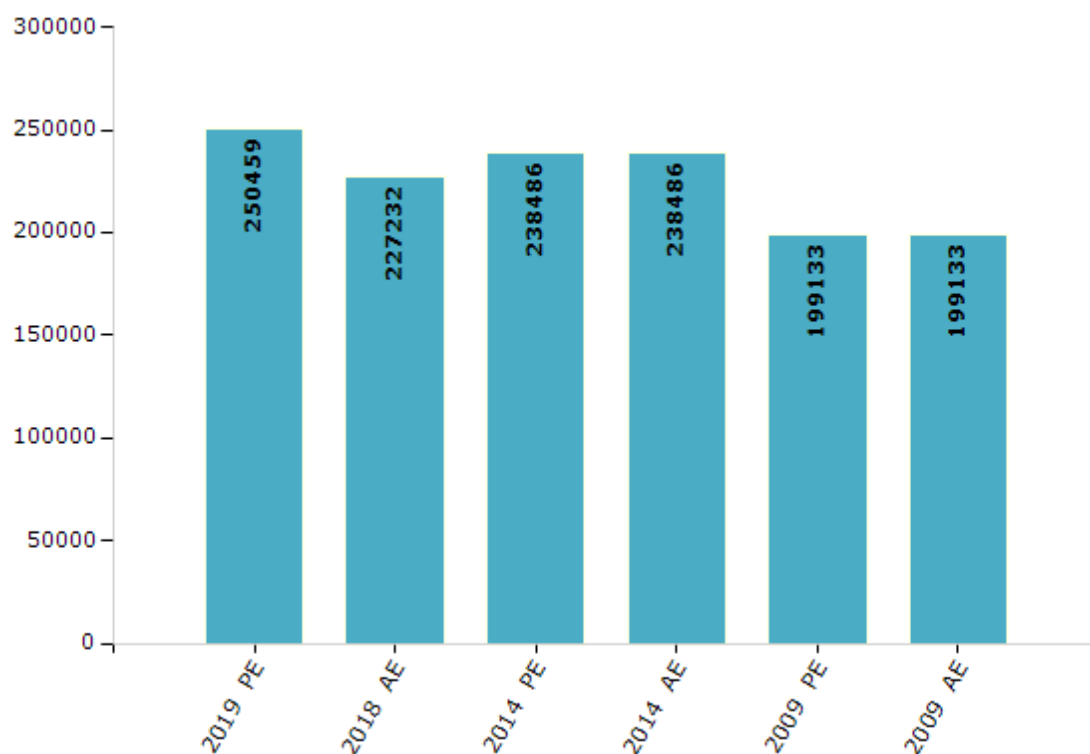


Electoral Features

Electors by Male & Female

Year	Male	Female	Others	Total	Year	Male	Female	Others	Total
2019 PE	126102	124338	19	250459	1994 AE	-	-	-	-
2018 AE	114528	112655	49	227232	1989 AE	-	-	-	-
2014 PE	122542	115913	31	238486	1985 AE	-	-	-	-
2014 AE	122542	115913	31	238486	1983 AE	-	-	-	-
2009 PE	100587	98546	-	199133	1978 AE	-	-	-	-
2009 AE	100587	98546	-	199133	1972 AE	-	-	-	-
2004 PE	-	-	-	-	1967 AE	-	-	-	-
2004 AE	-	-	-	-	1962 AE	-	-	-	-
1999 PE	-	-	-	-	1957 AE	-	-	-	-
1999 AE	-	-	-	-	1955 AE	-	-	-	-

Number of Electors

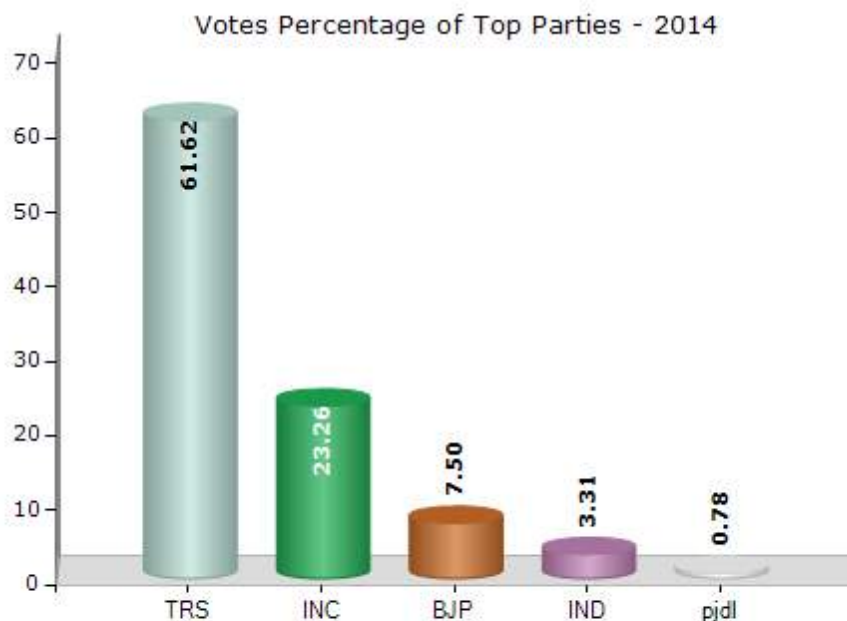


Note : AE : Assembly Election, PE : Assembly Segment of Parliamentary Election

Historical Summary Election Results

Summary Result of Assembly Election - 2014

Candidate Name	Party	Votes	Votes %
Diwakar Rao Nadipelli	TRS	95171	61.62
Gaddam Aravinda Reddy	INC	35921	23.26
Mulkala Mallareddy	BJP	11584	7.5
Azmeera Lalkumar	IND	5110	3.31
Mittapalli Kiran Kumar	pjdl	1206	0.78
Vemula Kiran	BSP	970	0.63
Syed Afzaluddin	YSRCP	813	0.53
Bakam Mallesh	IND	482	0.31
Nainala Venkateshwarlu	IND	359	0.23
Md.Chand Pasha	IND	354	0.23
Ravikanti Dasharatham	IND	345	0.22
Shaik Mohamed	IND	336	0.22
Rangu Mallesham	AIFB	320	0.21
	NOTA	1482	0.96



Polling Station Level Election Results

Number and Name of Polling Stations (PS) (2018 AE)

Number of Polling Stations	Name of Polling Stations	Number of Polling Stations	Name of Polling Stations
1	Zilla Parishad Secondary School Tallapet (EW)	22	Mandal Parishat Primary School,Kondapur
2	Zilla Parishad Secondary School Tallapet (EW)	23	Mandal Parishat Upper Primary School,Kasipet
3	Zilla Parishad Secondary School Tallapet (EW)	24	Gram Panchayati Office,Velganoor
4	Mandal Parishat Primary School,NagaSamudram	25	Zilla Parishath High School Velganoor
5	M.P Primary School Makulapet	26	Zilla Parshad High School,Velganoor
6	Mandal Parishad Primary school, Allipur	27	Aanganwadi Centre building, Nambala
7	Z.P.High School,Gudirevu	28	Gram panchayati Office,Nambala
8	Mandal Parishat Upper Primary School Room no 1,2,Lingapur	29	Mandal Parishad primary school,Gudem
9	Mandal Parishat Upper Primary School Room no 1,2,Lingapur	30	Gram Panchayati Office,Gudem
10	Zilla Parishad High School,,Mamidipalle	31	Mandal Parishat Upper Primary School,Kannepalli
11	Gram Panchayat Office,Mamidipalle	32	Mandal Parshad Primary School,Mutyampeta
12	Zilla Parishath High School Mamidipelli New Building	33	Gram Panchayati Office,Rebbanpalli
13	Grampanchayiti Office Building,MedariPeta	34	Zilla Parishat High School,Rebbanpalli
14	Mandal Parishat Upper Primary School,MedariPetta	35	Mandal Parishat Primary School, Bimannaguda Korvi Chelma
15	Mandal Parishat Upper Primary School,MedariPetta	36	Gram Panchayath office korvichelma
16	Mandal Parishat Primary School Building,Peddapet	37	Zilla parishad Secondari School,Korivi Chelma
17	Mandal Parishat Primary School Building,Peddapet	38	Grampanchayit Office Building,Chintapalli
18	Mandal Parishat Upper Primary School,Lakshmikanta Pur	39	Mandal Parishat Upper Primary School,Chintapalli
19	Mandal Parishat Primary School,Bikkanguda	40	M.P Primary School Kundellaphad
20	Gram Panchayath Office, Kondapur,Dharmaraopet	41	Mandal Parishat Primary School Thanimadugu
21	Mandal Parishat Primary School,Dwaraka	42	Gram Panchayati Office,Venkatapur

Contd....

Polling Station Level Election Results

Polling Station-wise Votes Secured by Overall Top Five Parties in Mancherial Assembly in Assembly Election (AE) under Peddapalle Parliamentary Constituency in Telangana (2018)

Number of Polling Station	Winner - Nadipelli Diwakar Rao (TRS)	Runner-up - Kokkiralao Premsagar Rao (INC)	3rd - Raghunath Verabelli (BJP)	4th - Are Srinivas (BLFP)	5th - Bera Sathyanarayana (BSP)	NOTA	Other	Total Votes Secured
36	182	306	4	2	6	0	20	520
37	223	388	8	1	12	1	17	650
38	299	232	3	7	7	1	70	619
39	279	306	12	1	7	4	16	625
40	42	93	1	0	2	2	17	157
41	145	112	3	0	0	2	28	290
42	331	407	11	6	11	4	90	860
43	284	332	18	7	7	6	83	737
44	318	457	24	9	1	5	48	862
45	364	345	39	20	5	8	43	824
46	204	248	10	8	3	4	37	514
47	138	293	9	4	1	12	34	491
48	365	338	10	5	2	3	90	813
49	503	399	14	2	8	10	62	998
50	321	450	35	3	12	2	36	859
51	325	419	32	11	9	4	101	901
52	485	314	13	21	10	4	103	950
53	374	287	12	8	8	5	54	748
54	544	199	13	3	30	0	59	848
55	371	216	11	11	32	1	61	703
56	209	406	11	0	4	2	43	675
57	420	411	12	5	19	2	46	915
58	267	297	6	0	1	0	12	583
59	362	294	8	3	5	1	57	730
60	318	259	4	2	4	2	34	623
61	273	364	19	2	16	4	60	738
62	228	222	5	1	1	2	29	488
63	12	89	3	1	0	0	11	116
64	306	353	16	1	25	3	61	765
65	234	303	10	0	13	3	71	634
66	339	387	5	16	9	2	72	830
67	382	239	4	3	12	5	49	694
68	293	348	17	0	7	7	27	699
69	364	448	18	4	5	2	45	886
70	233	283	14	0	8	2	15	555

Contd....

Polling Station Level Election Results

Winner, Runner-up and 3rd Party Position & Winning Margin According to Polling Stations in Mancherial Assembly in Assembly Election (AE) under Peddapalle Parliamentary Constituency in Telangana (2018)

Polling Station Number	Winner Party	Winner Votes (%)	Runner-up Party	Runner-up Votes (%)	Winning Margin Votes (%)	Third Party	Third Party Votes (%)	Other Votes (%)
71	INC	424 (49.94)	TRS	335 (39.46)	89 (10.48)	IND (N)	16 (1.88)	74 (8.72)
72	TRS	329 (67.56)	INC	78 (16.02)	251 (51.54)	BJP	23 (4.72)	57 (11.7)
73	TRS	254 (43.94)	INC	219 (37.89)	35 (6.05)	BJP	26 (4.5)	79 (13.67)
74	TRS	325 (46.9)	INC	295 (42.57)	30 (4.33)	BJP	17 (2.45)	56 (8.08)
75	INC	254 (52.59)	TRS	189 (39.13)	65 (13.46)	BJP	18 (3.73)	22 (4.55)
76	INC	217 (46.07)	TRS	202 (42.89)	15 (3.18)	BJP	17 (3.61)	35 (7.43)
77	INC	329 (51.41)	TRS	257 (40.16)	72 (11.25)	BJP	21 (3.28)	33 (5.16)
78	INC	283 (47.17)	TRS	247 (41.17)	36 (6)	BJP	25 (4.17)	45 (7.5)
79	INC	294 (44.61)	TRS	290 (44.01)	4 (0.6)	BJP	23 (3.49)	52 (7.89)
80	INC	358 (49.31)	TRS	302 (41.6)	56 (7.71)	BJP	20 (2.75)	46 (6.34)
81	TRS	338 (47.74)	INC	233 (32.91)	105 (14.83)	BJP	38 (5.37)	99 (13.98)
82	INC	293 (49.66)	TRS	247 (41.86)	46 (7.8)	BJP	14 (2.37)	36 (6.1)
83	TRS	270 (46.23)	INC	228 (39.04)	42 (7.19)	BJP	27 (4.62)	59 (10.1)
84	TRS	286 (49.48)	INC	214 (37.02)	72 (12.46)	BJP	28 (4.84)	50 (8.65)
85	TRS	414 (48.42)	INC	327 (38.25)	87 (10.17)	BSP	39 (4.56)	75 (8.77)
86	TRS	210 (54.26)	INC	134 (34.63)	76 (19.63)	BJP	13 (3.36)	30 (7.75)
87	TRS	410 (56.01)	INC	230 (31.42)	180 (24.59)	IND (DRK)	13 (1.78)	79 (10.79)
88	TRS	234 (49.79)	INC	183 (38.94)	51 (10.85)	BSP	31 (6.6)	22 (4.68)
89	TRS	335 (45.52)	INC	298 (40.49)	37 (5.03)	BSP	41 (5.57)	62 (8.42)
90	TRS	356 (54.35)	INC	223 (34.05)	133 (20.3)	IND (CV)	16 (2.44)	60 (9.16)
91	TRS	254 (47.92)	INC	196 (36.98)	58 (10.94)	IND (N)	18 (3.4)	62 (11.7)
92	INC	223 (45.33)	TRS	182 (36.99)	41 (8.34)	BJP	29 (5.89)	58 (11.79)
93	TRS	501 (58.46)	INC	248 (28.94)	253 (29.52)	BLFP	21 (2.45)	87 (10.15)
94	INC	319 (53.08)	TRS	199 (33.11)	120 (19.97)	BSP	18 (3)	65 (10.82)
95	TRS	397 (49.87)	INC	278 (34.92)	119 (14.95)	BJP	24 (3.02)	97 (12.19)
96	INC	404 (52.26)	TRS	257 (33.25)	147 (19.01)	IND (N)	16 (2.07)	96 (12.42)
97	INC	307 (51.08)	TRS	223 (37.1)	84 (13.98)	IND (N)	14 (2.33)	57 (9.48)
98	INC	273 (47.56)	TRS	244 (42.51)	29 (5.05)	IND (DRK)	13 (2.26)	44 (7.67)
99	INC	306 (50.92)	TRS	262 (43.59)	44 (7.33)	BJP	5 (0.83)	28 (4.66)
100	INC	284 (46.63)	TRS	231 (37.93)	53 (8.7)	BSP	32 (5.25)	62 (10.18)
101	INC	346 (44.7)	TRS	265 (34.24)	81 (10.46)	BSP	77 (9.95)	86 (11.11)
102	TRS	427 (48.74)	INC	320 (36.53)	107 (12.21)	IPBP	32 (3.65)	97 (11.07)
103	TRS	496 (53.56)	INC	356 (38.44)	140 (15.12)	IND (N)	19 (2.05)	55 (5.94)
104	TRS	505 (51.37)	INC	368 (37.44)	137 (13.93)	IND (CV)	30 (3.05)	80 (8.14)
105	INC	222 (47.44)	TRS	203 (43.38)	19 (4.06)	IND (CV)	10 (2.14)	33 (7.05)

Contd....

Socio-Economic Amenities - Rural

Access to Education Facilities

Particulars	Number of Villages (% of Population)				
	Available	Not Available	If Not Available (Distance of Nearest Facility)		
			A	B	C
Govt. Primary School	65 (99)	4 (1)	1 (0)	1 (0)	0 (0)
Private Primary School	22 (41)	47 (59)	0 (0)	0 (0)	0 (0)
Govt. Middle School	38 (71)	31 (29)	17 (15)	11 (7)	0 (0)
Private Middle School	6 (15)	63 (85)	0 (0)	0 (0)	0 (0)
Govt. Secondary School	26 (54)	43 (46)	20 (24)	22 (21)	0 (0)
Private Secondary School	5 (14)	64 (86)	0 (0)	0 (0)	0 (0)
Govt. Senior Secondary School	2 (9)	67 (91)	11 (16)	34 (50)	22 (26)
Private Senior Secondary School	0 (0)	69 (100)	0 (0)	0 (0)	0 (0)
Govt. Arts and Science Degree College	1 (4)	68 (96)	3 (3)	21 (37)	44 (55)
Private Arts and Science Degree College	0 (0)	69 (100)	0 (0)	0 (0)	0 (0)
Govt. Engineering College	0 (0)	69 (100)	0 (0)	0 (0)	0 (0)
Private Engineering College	0 (0)	69 (100)	2 (2)	2 (5)	65 (93)
Govt. Medicine College	0 (0)	69 (100)	0 (0)	0 (0)	0 (0)
Private Medicine College	0 (0)	69 (100)	0 (0)	0 (0)	69 (100)
Govt. Management Institute	0 (0)	69 (100)	0 (0)	0 (0)	0 (0)
Private Management Institute	0 (0)	69 (100)	2 (2)	2 (5)	65 (93)
Govt. Polytechnic	0 (0)	69 (100)	2 (2)	2 (5)	65 (93)
Private Polytechnic	0 (0)	69 (100)	0 (0)	0 (0)	0 (0)
Govt. Vocational Training School/ITI	0 (0)	69 (100)	2 (2)	2 (5)	65 (93)
Private Vocational Training School/ITI	0 (0)	69 (100)	0 (0)	0 (0)	0 (0)
Govt. Non Formal Training Centre	0 (0)	69 (100)	2 (2)	2 (5)	65 (93)
Private Non Formal Training Centre	0 (0)	69 (100)	0 (0)	0 (0)	0 (0)
Govt. School For Disabled	0 (0)	69 (100)	3 (2)	4 (7)	62 (90)
Private School For Disabled	0 (0)	69 (100)	0 (0)	0 (0)	0 (0)
Government Others	0 (0)	69 (100)	0 (0)	0 (0)	0 (0)
Private Others	0 (0)	69 (100)	0 (0)	0 (0)	0 (0)

Note : Distance A : Less than 5 km; B : Between 5-10 km; C : 10+ km.; Source : Data Analysis is based on 2011 Census.

DISCLAIMER

The Terms of Use and Disclaimer of Datanet India Private Limited (hereinafter referred to as "Datanet") for use of this analysis report of **Mancherial Assembly Constituency (Mancherial Vidhan Sabha)** :-

1. **Assembly Factbook™** is a Registered Trade Mark owned by Datanet.
2. All the maps are sketched and graphical representation only and have not been drawn to the scale and also not to represent the actual geographical area or boundary of the unit.
3. The data for the aforesaid analysis is based on authentic sources and has been culled from the various publications of Census, CSO and NSSO for district and block level data, various central and state government departments, Central & State Elections Commissions and the concerned Returning Officers' releases, Electoral Rolls, Election results and allied publications, internal assessment, surveys, estimates and analysis. Therefore, certain adjustment of data at micro level may have been done to arrive closer to the macro data.
4. Data have been provided on an "As Is" and "As AVAILABLE" basis
5. The colours shown in the maps or diagram and charts of a particular party, alliance or AC are indicative and do not represent them.
6. This publication which includes maps, sheets, graphs and data would be the property under copyright of Datanet only. The user may use these for its internal study, analysis and research purposes. It's public display, re-selling or any commercial uses by the user are not allowed.
7. Datanet has taken due care and caution in compilation and processing of data and allied information, but does not guarantee the accuracy, adequacy or completeness of any information/analysis and will be not responsible for any errors or omissions or for the results obtained from the use of such information/analysis.
8. All the contents for the publication have been culled from various authentic sources and Datanet reasonably believes such sources to be reliable, but does not make any representations, express or implied as to the accuracy or fitness of use of such information. The information or contents of the information/analysis do not constitute advice and should not be relied upon in making (or refraining from making) any decision. Any reliance placed upon the information provided by Datanet is the sole responsibility and strictly at the user's risk.
9. In no event will Datanet be liable for any damages (including, without limitation, damages for loss of business projects, or loss of profits) arising in contract, tort or otherwise from the use of or inability to use any of its contents, or from any action taken (or refrained from being taken) as a result of using the analysis or any of its contents. Datanet its directors, owners, editors, officials, employees, distributor and agents or any associate will not be liable for any errors in the information contained or any consequences arising from the use of the contents of the provided information/analysis.
10. If any provision of these terms and conditions is held invalid or illegal or unenforceable for any reason by any court of competent jurisdiction, such provision shall be severed and the remainder of provisions of the terms and conditions shall continue in full force and effect as if the Term of Use had been executed with the invalid, illegal or unenforceable provision eliminated.
11. If there are any discrepancies in the information provided, please bring it to attention of Datanet for suitable rectification measures.

Buy Online This Complete Book At
Datanet India eBooks Store

www.indiastatpublications.com

or go directly at

[http://www.indiastatpublications.com/
Assembly_factbook/Telangana/Peddapalle/ Mancherial](http://www.indiastatpublications.com/Assembly_factbook/Telangana/Peddapalle/Mancherial)

 **indiastat**elections

ISBN : 978-93-5293-100-2

