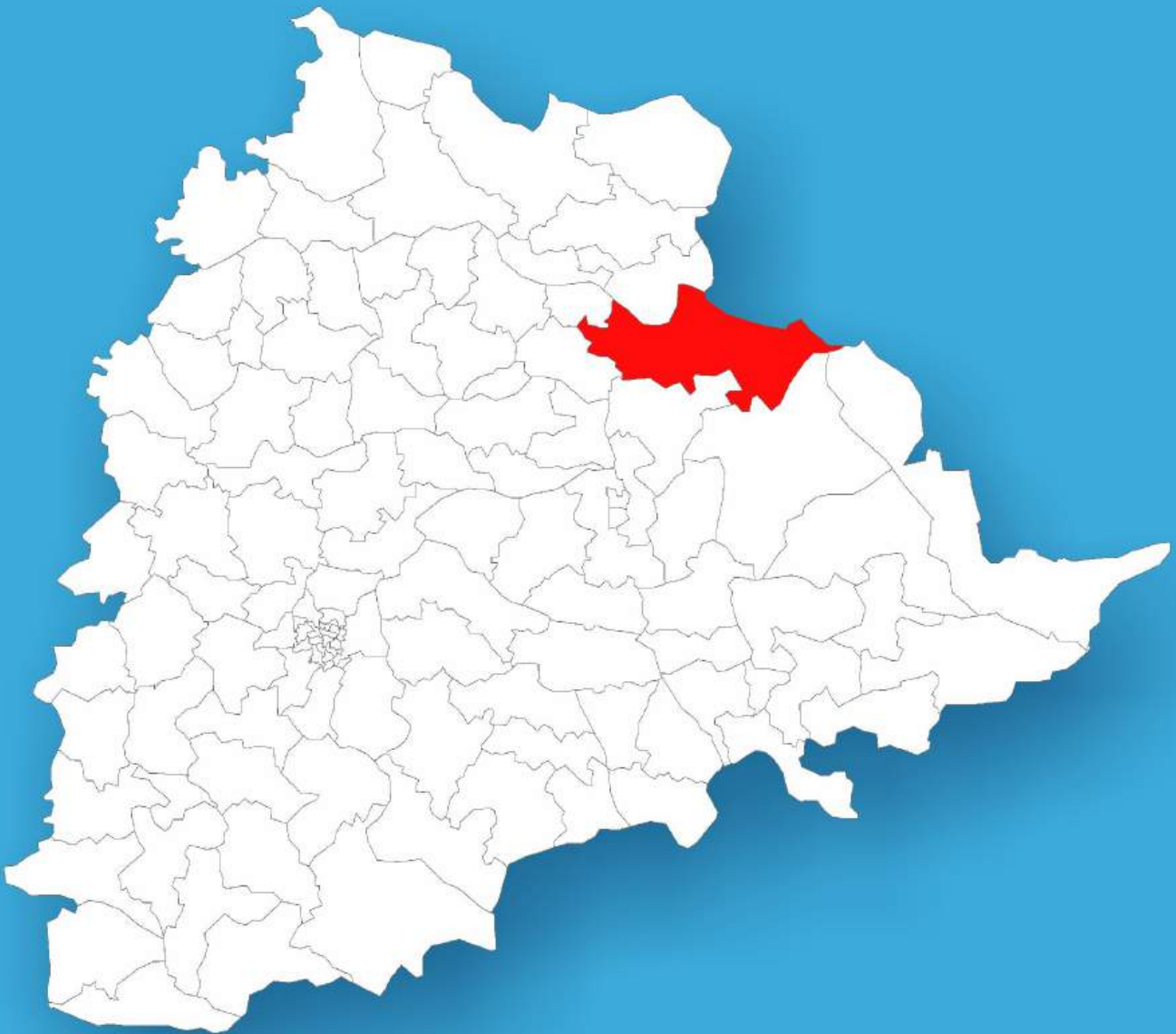




Telangana

# Assembly Factbook™

Manthani Assembly Constituency



Key Electoral Data of Manthani  
Assembly Constituency (Vidhan Sabha)

Telangana

# **Assembly Factbook™**

Manthani Assembly Constituency



Manthani Vidhan Sabha

**Editor & Director**

Dr. R.K. Thukral

**Research Editor**

Dr. Shafeeq Rahman

**Compiled, Researched and Published by  
Datanet India Pvt. Ltd.**

D-100, 1st Floor,

Okhla Industrial Area, Phase-I,

New Delhi- 110020.

Ph.: 91-11- 43580781-84

Email : support@indiastatpublications.com

Website : www.indiastatelections.com

**Online Book Store :**

www.indiastatpublications.com

**Report No. :** AFB/TS-024-0125

**ISBN :** 978-93-6219-773-3

**First Edition :** January, 2018

**Eighth Updated Edition :** January, 2025

**Price :** Rs.11500/-

US\$ 310

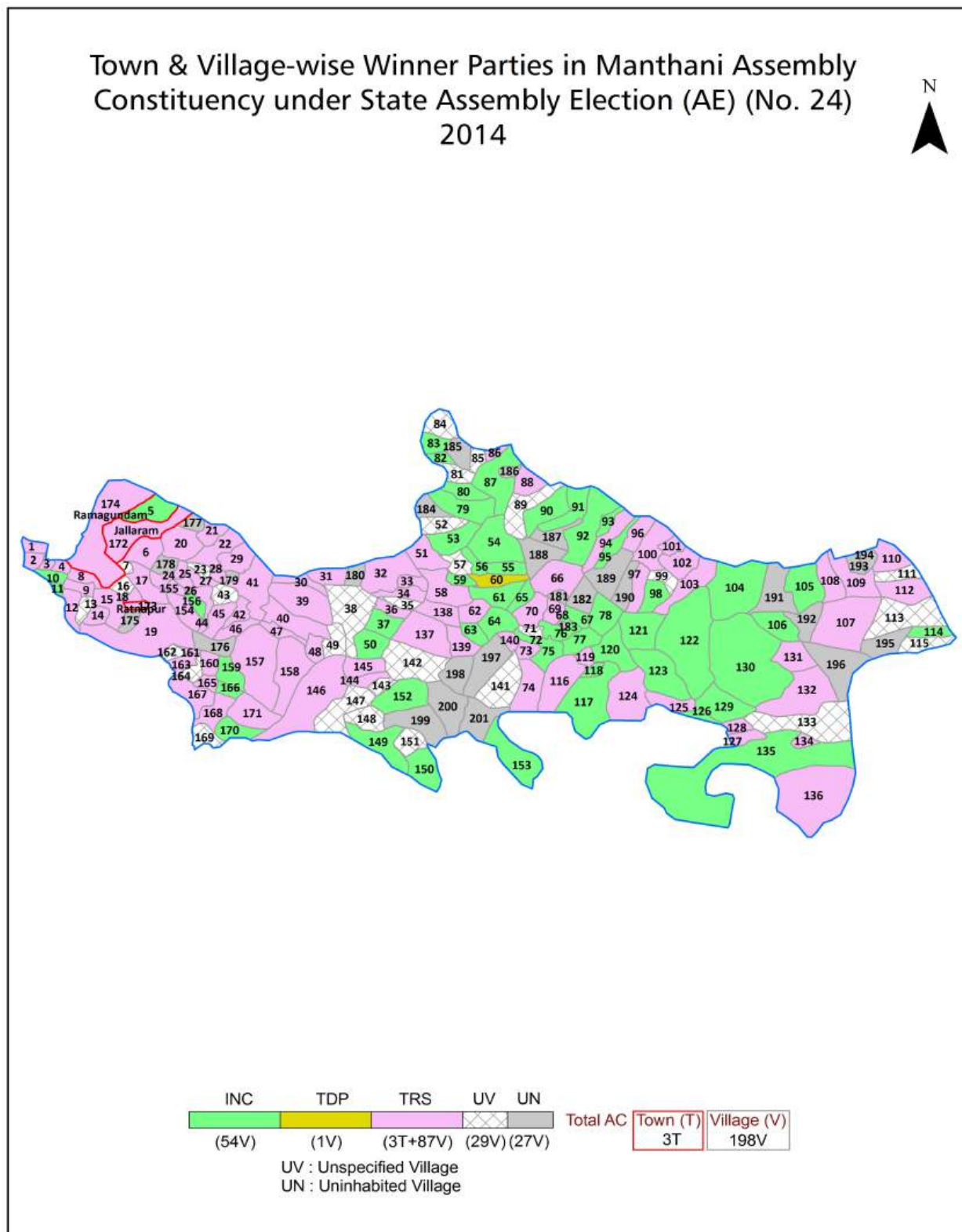
**© Datanet India Pvt. Ltd.**

All rights reserved. No part of this book may be reproduced, stored in a retrieval system or transmitted in any form or by any means, mechanical photocopying, photographing, scanning, recording or otherwise without the prior written permission of the publisher. Please refer to Disclaimer at page no. 242 for the use of this publication.

Printed in India

No.	Particulars	Page No.
	<b>Introduction</b>	
1	Assembly Constituency - (Vidhan Sabha) at a Glance   Features of Assembly as per Delimitation Commission of India (2008)	1-2
	<b>Location and Political Maps</b>	
2	Location Map   Boundaries of Assembly Constituency - (Vidhan Sabha) in District   Boundaries of Assembly Constituency under Parliamentary Constituency - (Lok Sabha)   Town & Village-wise Winner Parties- 2024-PE, 2023-AE, 2019-PE, 2018-AE, 2014-PE, 2014-AE, 2009-PE and 2009-AE	3-11
	<b>Administrative Setup (2011)</b>	
3	District   Sub-district   Towns   Villages   Inhabited Villages   Uninhabited Villages   Village Panchayat   Intermediate Panchayat	12-21
	<b>Demographics (2011)</b>	
4	Population   Households   Rural/Urban Population   Towns and Villages by Population Size   Sex Ratio (Total & 0-6 Years)   Religious Population   Social Population   Literacy Rate	22-23
	<b>Electoral Features</b>	
5	Important Dates of Last Elections Held   Electors by Gender   Service Electors   Voters   Voters Turnout   Polling Stations & Average Number of Electors per Polling Station   Electors by Age Group   Present Elected Representatives	24-29
	<b>Historical Summary Election Results</b>	
6	Vote Share of Major Parties   Winning Margin (Number & Percentage)   Polarity of Parties   Summary Result of Assembly Segment of Parliamentary Election 2024, 2019, 2014, 2009, 2004 and 1999   Summary Result of Assembly Elections 2023, 2018, 2014, 2009, 2004, 1999, 1994, 1989, 1985, 1983, 1978, 1972, 1967, 1962 and 1957	30-52
	<b>Polling Station Level Election Results</b>	
7	Name and Number of Polling Station 2024-PE, 2023-AE, 2019-PE, 2018-AE, 2014-PE, 2014-AE, 2009-PE and 2009-AE   Polling Station-wise Electors, Voters & Voters Turnout 2024-PE, 2023-AE, 2019-PE, 2018-AE, 2014-PE, 2014-AE, 2009-PE and 2009-AE   Polling Station wise Elections Results 2024-PE, 2023-AE, 2019-PE, 2018-AE, 2014-PE, 2014-AE, 2009-PE and 2009-AE	53-222
	<b>Share of Assembly Constituency</b>	
8	Share of Assembly Constituency - (Vidhan Sabha) in State, District and Parliamentary Constituency - (Lok Sabha)	223
	<b>Socio-Economic Amenities (2011)</b>	
9	Access to Administrative Units   Agricultural, Manufacturing and Industrial Commodities   Demographic Indicators   Education   Health & Manpower   Drinking Water Supply   Sanitation   Entertainment and Recreations Infrastructure   Power   Food Allocation Distribution and Marketing of Agriculture Commodities Infrastructure   Transport and Road Infrastructure   Communication   Banking and Financial Services   Land Use   Irrigation Source	225-239
10	<b>Abbreviation &amp; Sources</b>	240-241
11	<b>Disclaimer</b>	242

## Location & Political Map



## Administrative Setup

### List of Village Panchayat & Intermediate Panchayat (Block) Name - 2011

Village Name	Village Panchayat Name	Intermediate Panchayat Name
Adavisomanpalle	Adavisomanpalle	Manthani
Adavisirampur	Adavisirampur	Mutharam (Manthani)
Adivarampet	Adivarampet	Kataram
Adivarampeta	Adivarampeta	Mutharam (Manthani)
Akkepalle	Akkepalle	Manthani
Ambatpalle	Ambatpalle	Mahadevpur
Annaram	Annaram	Mahadevpur
Ansanpalle	Ansanpalle	Malharrao
Arenda	Arenda	Manthani
Bayyaram	Bayyaram	Kataram
Beersagar	Beersagar	Mahadevpur
Beglur	Beglur	Mahadevpur
Begumpet	Begumpet	Kamanpur
Bhatpalle	Bhatpalle	Manthani
Bitpalle (K)	Gaddalapalle	Manthani
Bommapur	Bommapur	Mahadevpur
Bopparam	Bopparam	Kataram
Borlagudem	Borlagudem	Mutharam (Mahadevpur)
Brahmanpalle	Brahmanpalle	Mahadevpur
Budhavarampeta @ Ramaiahpalle	Budhavarampeta @ Ramaiahpalle	Mutharam (Manthani)
Burgugudem	Dammur	Mahadevpur
Chidnepalle	Chidnepalle	Kataram
Chigurupalle	Chigurupalle	Malharrao
Chindrapalle	Annaram	Mahadevpur
Chinna Thoondla	Chinna Thoondla	Malharrao
Chinnaodela	Chinnaodela	Manthani
Chinthakani	Chinthakani	Kataram
Damerakunta	Damerakunta	Kataram
Dammur	Dammur	Mahadevpur

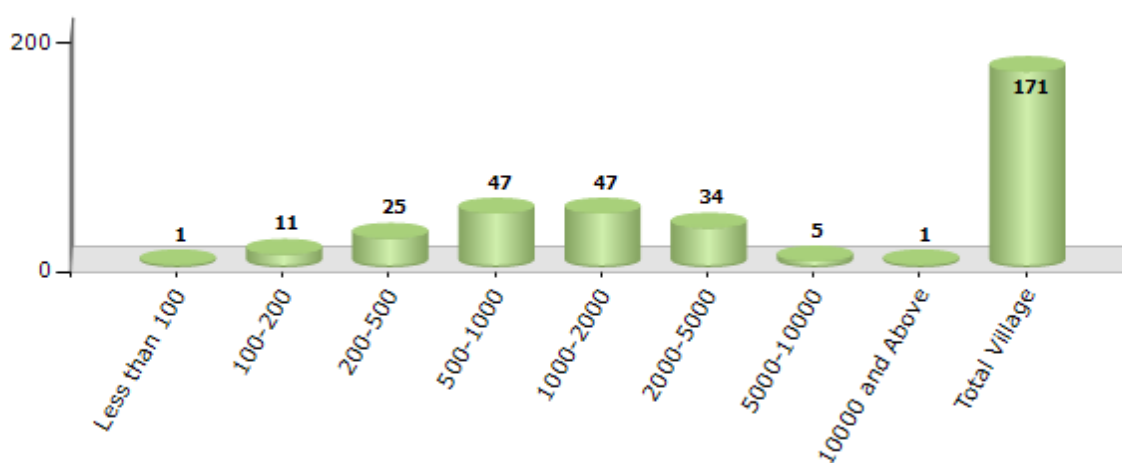
Contd....

## Demographics

### Number of Villages by Population Size - 2011

Less than 100	100-200	200-500	500-1000	1000-2000	2000-5000	5000-10000	10000 and Above	Total Village
1	11	25	47	47	34	5	1	171

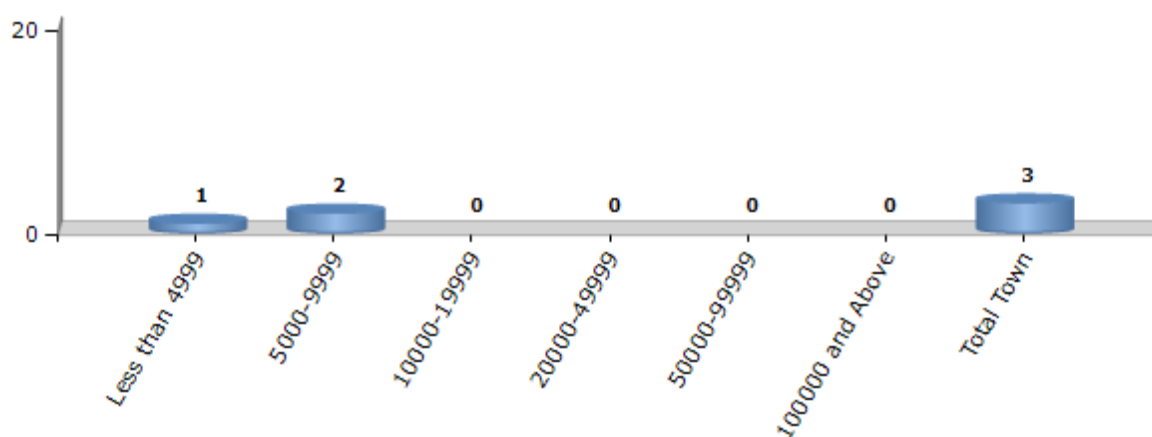
Number of Villages by Population Size - 2011



### Number of Towns by Population Size - 2011

Less than 4999	5000-9999	10000-19999	20000-49999	50000-99999	100000 and Above	Total Town
1	2	0	0	0	0	3

Number of Towns by Population Size - 2011



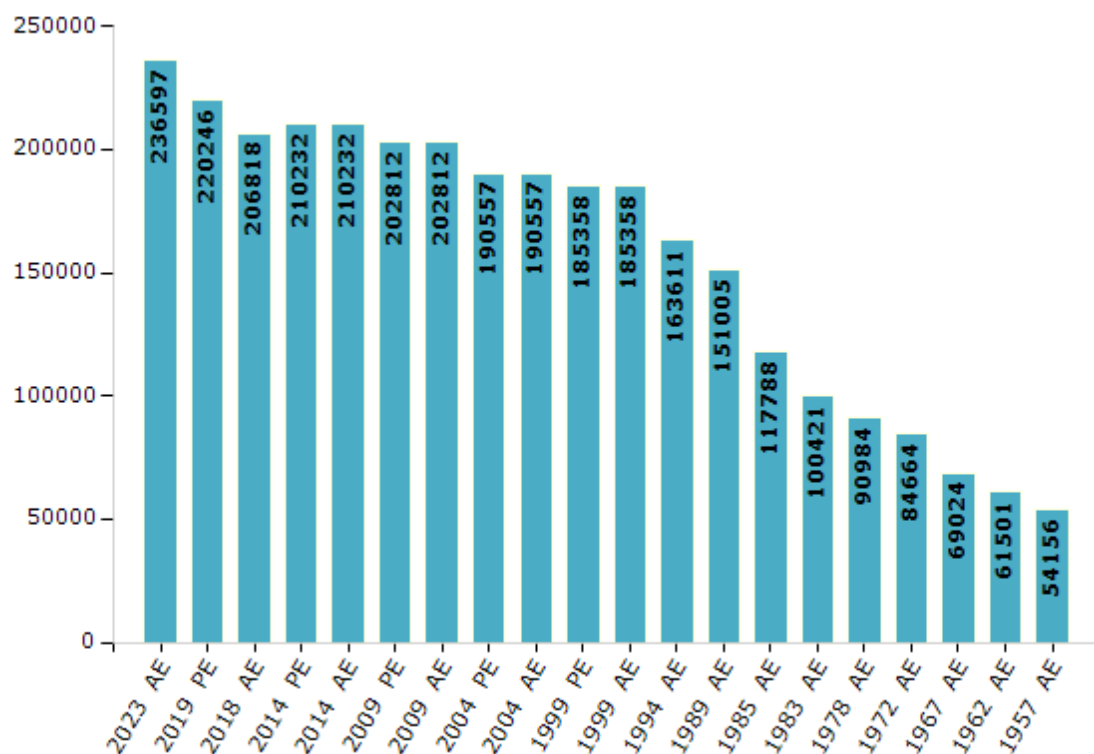
## Electoral Features

### Electors by Male & Female

Year	Male	Female	Others	Total
2023 AE	116858	119720	19	236597
2019 PE	109486	110757	3	220246
2018 AE	103511	103286	21	206818
2014 PE	105780	104437	15	210232
2014 AE	105780	104437	15	210232
2009 PE	101526	101286	-	202812
2009 AE	101526	101286	-	202812
2004 PE	96188	94369	-	190557
2004 AE	96188	94369	-	190557
1999 PE	93271	92087	-	185358
1999 AE	93271	92087	-	185358

Year	Male	Female	Others	Total
1994 AE	82350	81261	-	163611
1989 AE	75985	75020	-	151005
1985 AE	59292	58496	-	117788
1983 AE	50252	50169	-	100421
1978 AE	46402	44582	-	90984
1972 AE	42570	42094	-	84664
1967 AE	-	-	-	69024
1962 AE	-	-	-	61501
1957 AE	-	-	-	54156
1955 AE	-	-	-	-

Number of Electors

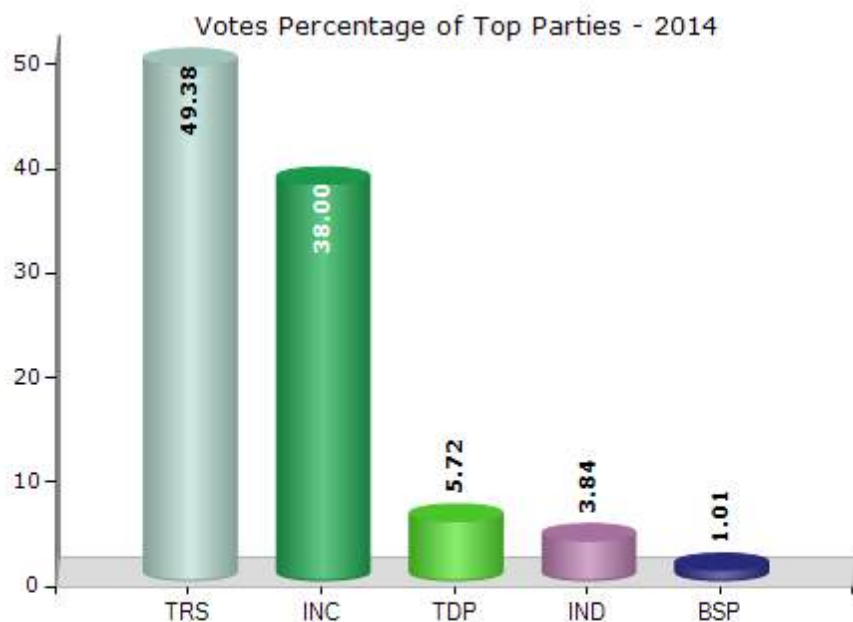


**Note :** AE : Assembly Election, PE : Assembly Segment of Parliamentary Election

## Historical Summary Election Results

### Summary Result of Assembly Election - 2014

Candidate Name	Party	Votes	Votes %
Putta Madhukar	TRS	84037	49.38
Duddilla Sridhar Babu	INC	64677	38
Karru Nagaiah	TDP	9735	5.72
Chandrupatla Sunil Reddy	IND	6530	3.84
Dunde Narsaiah	BSP	1725	1.01
Dubbasi Vishwanath	AAP	677	0.4
Thokala Rajkumar	IND	580	0.34
Avadanula Hari Prasad	IND	471	0.28
Noone Rajesham	IND	425	0.25
	NOTA	1339	0.79



## Polling Station Level Election Results

### Number and Name of Polling Stations (PS) (2018 AE)

Number of Polling Stations	Name of Polling Stations	Number of Polling Stations	Name of Polling Stations
1	Pratamika Pata Shala Toorpusundilla	22	Vani Secondary School(E/M)Room No 14 Sector 4 Gdk,Sentinri Colony, Pannur
2	Pratamika Pata Shala Pashchimasundilla	23	Vani Secondaryschool(E/M)Roomno.12 Sector4G.D.K,Centanary Colony, Pannur
3	Grampanchayat Office Sundilla	24	Vani Secondary School(E/M)Room No8 Sentinaricolony,Pannur
4	Grama Panchayathi Musthayala	25	Vani Secondary School(E/M)Room No 3 Sector 4 Gdk,Pannur
5	Pradhamika Pathashala Chandanapur,Jallaram	26	Prathamikonathapatashala Room No 4,Rathanapur
6	Pradhamika Pathashala Singireddypally,Singireddy Palli H/O Jallaram	27	Prathamikonathapatashala Room No 2,Rathanapur
7	Pradhamika Pathashala Singireddypally,Singireddy Palli H/O Jallaram	28	Pradamika Unnata Patashala Room No 1(Ratnapur)
8	Pradhamika Pathashala, Rum.Nem. 1, Peddampeta,Peddampeta H/O Jallaram	29	Pradhamikonnathapatashala Room No.3,Rathnapur
9	Pradhamika Pathashala, Rum.Nem. 3, Peddampeta,Peddampeta H/O Jallaram	30	Jilla Parishat Sekandari Skul, Rum.Nem. 1,Begumpeta
10	Pradhamika Pathashala, Rum.Nem. 3, Peddampeta,Peddampeta H/O Jallaram	31	Zilla Parishath High School(Ro No 3) Begumpeta
11	Zilla Parishath High School,Venkatarapalli H/O Jallaram	32	Zilla Parishath High School Room No.4 Begumpet
12	Zilla Parishath High School,Venkatarapalli H/O Jallaram	33	Z.P.S.S. Kotha Bavanam Begumpeta
13	Zilla Parishath High School,Venkatarapalli H/O Jallaram	34	Primary School (Ro No.1 )Kalvacharla
14	Zilla Parishath High School,Venkatarapalli H/O Jallaram	35	Primary School,Kalwacherla
15	Primary School,Venkatarapalli H/O Jallaram,Venkatarapally H/O Jallaram	36	Zilla Parishath High School (Rom.No.2),Kalvacherla
16	Zphs Room No.6 Venkatrapalli H/O Jallaram,Venkatarao Palli H/O Jallaram	37	Zilla Parishath High School (Rom.No 4 )Kalvacherla
17	Pradhamika Pathashala Upparlakesaram	38	Zilla Parishath High School Kalvacherla
18	Z.P.S.S Room No.1,Nagepalli	39	Primary School Lonkakesaram
19	Zilla Parishath High School Room No.4,Nagepalli	40	Zilla Parishath High School Room No.1 Julapalli
20	Pradhamika Pathashala, Rum 1 Pannur	41	Zilla Parishath High School Room No.2 Julapalli
21	Vani Secondary School (E/M)Ro.No 16Sector 4 G.D.K.,Centanary Colony, Pannur	42	Zilla Parishath High School Room No.3 Julapalli

Contd....

## Polling Station Level Election Results

### Polling Station-wise Votes Secured by Overall Top Five Parties in Manthani Assembly in Assembly Election (AE) under Peddapalle Parliamentary Constituency in Telangana (2018)

Number of Polling Station	Winner - Duddilla Sridhar Babu (INC)	Runner-up - Putta Madhukar (TRS)	3rd - T.Nagarjun (SMFB)	4th - Etukala. Mahesh Kumar (BSP)	5th - Rendla Sanath Kumar (BJP)	NOTA	Other	Total Votes Secured
36	450	401	12	11	20	10	5	909
37	127	173	21	2	12	4	3	342
38	253	259	24	7	67	6	9	625
39	246	222	16	4	12	6	12	518
40	368	501	25	5	11	8	17	935
41	383	360	19	8	14	18	19	821
42	296	435	27	8	10	3	13	792
43	271	325	30	6	12	5	15	664
44	345	524	43	6	20	15	27	980
45	182	245	11	4	10	4	3	459
46	176	248	6	3	12	3	4	452
47	354	500	31	7	18	9	9	928
48	142	463	28	6	5	7	13	664
49	272	646	50	13	19	11	25	1036
50	256	455	30	3	12	9	22	787
51	376	540	61	15	21	13	38	1064
52	400	299	13	4	12	6	9	743
53	285	121	6	2	4	2	8	428
54	409	394	39	13	8	12	19	894
55	474	324	18	12	9	4	2	843
56	240	370	33	10	5	8	15	681
57	275	210	14	4	6	4	9	522
58	335	244	17	7	3	8	8	622
59	309	248	14	15	2	4	10	602
60	396	348	16	5	1	4	5	775
61	383	478	23	5	3	6	15	913
62	354	515	18	10	8	10	22	937
63	290	217	18	3	3	8	12	551
64	435	302	19	7	2	19	18	802
65	184	114	12	4	2	2	1	319
66	59	100	2	1	5	0	0	167
67	319	370	12	5	7	4	8	725
68	331	294	19	5	3	11	13	676
69	353	365	12	4	3	17	52	806
70	325	295	20	10	3	8	28	689

Contd....

## Polling Station Level Election Results

**Winner, Runner-up and 3rd Party Position & Winning Margin According to Polling Stations in Manthani Assembly in Assembly Election (AE) under Peddapalle Parliamentary Constituency in Telangana (2018)**

Polling Station Number	Winner Party	Winner Votes (%)	Runner-up Party	Runner-up Votes (%)	Winning Margin Votes (%)	Third Party	Third Party Votes (%)	Other Votes (%)
71	TRS	374 (49.15)	INC	351 (46.12)	23 (3.03)	SMFB	18 (2.37)	18 (2.37)
72	INC	502 (57.05)	TRS	339 (38.52)	163 (18.53)	SMFB	13 (1.48)	26 (2.95)
73	INC	609 (63.17)	TRS	301 (31.22)	308 (31.95)	SMFB	15 (1.56)	39 (4.05)
74	TRS	330 (52.38)	INC	249 (39.52)	81 (12.86)	SMFB	20 (3.17)	31 (4.92)
75	INC	500 (60.98)	TRS	280 (34.15)	220 (26.83)	SMFB	13 (1.59)	27 (3.29)
76	INC	439 (55.15)	TRS	318 (39.95)	121 (15.2)	BSP	14 (1.76)	25 (3.14)
77	INC	337 (59.65)	TRS	184 (32.57)	153 (27.08)	SMFB	16 (2.83)	28 (4.96)
78	TRS	433 (51.18)	INC	373 (44.09)	60 (7.09)	SMFB	18 (2.13)	22 (2.6)
79	INC	385 (53.85)	TRS	298 (41.68)	87 (12.17)	BSP	8 (1.12)	24 (3.36)
80	TRS	284 (48.97)	INC	263 (45.34)	21 (3.63)	SMFB	17 (2.93)	16 (2.76)
81	TRS	321 (54.68)	INC	228 (38.84)	93 (15.84)	SMFB	12 (2.04)	26 (4.43)
82	TRS	219 (47.71)	INC	218 (47.49)	1 (0.22)	SMFB	8 (1.74)	14 (3.05)
83	INC	217 (53.32)	TRS	177 (43.49)	40 (9.83)	SMFB	4 (0.98)	9 (2.21)
84	INC	247 (53.23)	TRS	198 (42.67)	49 (10.56)	SMFB	8 (1.72)	11 (2.37)
85	TRS	262 (51.68)	INC	233 (45.96)	29 (5.72)	SMFB	10 (1.97)	2 (0.39)
86	INC	172 (54.09)	TRS	134 (42.14)	38 (11.95)	SMFB	3 (0.94)	9 (2.83)
87	INC	168 (61.54)	TRS	93 (34.07)	75 (27.47)	SMFB	5 (1.83)	7 (2.56)
88	INC	257 (61.78)	TRS	148 (35.58)	109 (26.2)	BJP	4 (0.96)	7 (1.68)
89	TRS	412 (58.44)	INC	231 (32.77)	181 (25.67)	SMFB	19 (2.7)	43 (6.1)
90	INC	290 (55.66)	TRS	200 (38.39)	90 (17.27)	SMFB	12 (2.3)	19 (3.65)
91	INC	236 (56.32)	TRS	172 (41.05)	64 (15.27)	BJP	7 (1.67)	4 (0.95)
92	TRS	429 (48.15)	INC	405 (45.45)	24 (2.7)	SMFB	23 (2.58)	34 (3.82)
93	INC	377 (56.52)	TRS	269 (40.33)	108 (16.19)	SMFB	6 (0.9)	15 (2.25)
94	INC	187 (55.65)	TRS	133 (39.58)	54 (16.07)	SMFB	3 (0.89)	13 (3.87)
95	INC	505 (54.54)	TRS	388 (41.9)	117 (12.64)	SMFB	11 (1.19)	22 (2.38)
96	INC	452 (51.25)	TRS	358 (40.59)	94 (10.66)	SMFB	22 (2.49)	50 (5.67)
97	INC	338 (50)	TRS	292 (43.2)	46 (6.8)	SMFB	9 (1.33)	37 (5.47)
98	INC	343 (53.59)	TRS	251 (39.22)	92 (14.37)	SMFB	12 (1.88)	34 (5.31)
99	INC	292 (46.79)	TRS	270 (43.27)	22 (3.52)	SMFB	19 (3.04)	43 (6.89)
100	INC	297 (57.45)	TRS	184 (35.59)	113 (21.86)	SMFB	10 (1.93)	26 (5.03)
101	INC	420 (52.9)	TRS	317 (39.92)	103 (12.98)	SMFB	24 (3.02)	33 (4.16)
102	TRS	195 (48.63)	INC	185 (46.13)	10 (2.5)	SMFB	6 (1.5)	15 (3.74)
103	INC	294 (66.67)	TRS	118 (26.76)	176 (39.91)	BJP	5 (1.13)	24 (5.44)
104	INC	439 (48.62)	TRS	335 (37.1)	104 (11.52)	SMFB	29 (3.21)	100 (11.07)
105	INC	331 (57.57)	TRS	196 (34.09)	135 (23.48)	SMFB	12 (2.09)	36 (6.26)

Contd....

## Socio-Economic Amenities - Rural

### Access to Education Facilities

Particulars	Number of Villages (% of Population)				
	Available	Not Available	If Not Available (Distance of Nearest Facility)		
			A	B	C
Govt. Primary School	168 (99)	3 (1)	1 (1)	1 (0)	1 (0)
Private Primary School	23 (32)	148 (68)	0 (0)	0 (0)	0 (0)
Govt. Middle School	73 (68)	98 (32)	36 (14)	50 (14)	11 (2)
Private Middle School	14 (28)	157 (72)	0 (0)	0 (0)	0 (0)
Govt. Secondary School	39 (53)	132 (47)	34 (15)	64 (21)	34 (10)
Private Secondary School	10 (21)	161 (79)	0 (0)	0 (0)	0 (0)
Govt. Senior Secondary School	9 (22)	162 (78)	16 (9)	48 (24)	96 (39)
Private Senior Secondary School	4 (13)	167 (87)	0 (0)	0 (0)	0 (0)
Govt. Arts and Science Degree College	2 (10)	169 (90)	3 (1)	18 (12)	148 (77)
Private Arts and Science Degree College	1 (7)	170 (93)	0 (0)	0 (0)	0 (0)
Govt. Engineering College	0 (0)	171 (100)	0 (0)	0 (0)	4 (1)
Private Engineering College	1 (1)	170 (99)	0 (0)	2 (3)	164 (95)
Govt. Medicine College	0 (0)	171 (100)	0 (0)	0 (0)	7 (2)
Private Medicine College	0 (0)	171 (100)	0 (0)	0 (0)	164 (98)
Govt. Management Institute	0 (0)	171 (100)	0 (0)	0 (0)	6 (2)
Private Management Institute	0 (0)	171 (100)	0 (0)	1 (0)	164 (97)
Govt. Polytechnic	1 (1)	170 (99)	2 (1)	19 (9)	149 (89)
Private Polytechnic	0 (0)	171 (100)	0 (0)	0 (0)	0 (0)
Govt. Vocational Training School/ITI	2 (5)	169 (95)	3 (2)	19 (7)	147 (85)
Private Vocational Training School/ITI	0 (0)	171 (100)	0 (0)	0 (0)	0 (0)
Govt. Non Formal Training Centre	0 (0)	171 (100)	0 (0)	2 (1)	169 (99)
Private Non Formal Training Centre	0 (0)	171 (100)	0 (0)	0 (0)	0 (0)
Govt. School For Disabled	0 (0)	171 (100)	0 (0)	1 (0)	170 (100)
Private School For Disabled	0 (0)	171 (100)	0 (0)	0 (0)	0 (0)
Government Others	0 (0)	171 (100)	0 (0)	0 (0)	0 (0)
Private Others	0 (0)	171 (100)	0 (0)	0 (0)	0 (0)

Note : Distance A : Less than 5 km; B : Between 5-10 km; C : 10+ km.; Source : Data Analysis is based on 2011 Census.

## DISCLAIMER

The Terms of Use and Disclaimer of Datanet India Private Limited (hereinafter referred to as "Datanet") for use of this analysis report of **Manthani Assembly Constituency (Manthani Vidhan Sabha)** :-

1. **Assembly Factbook™** is a Registered Trade Mark owned by Datanet.
2. All the maps are sketched and graphical representation only and have not been drawn to the scale and also not to represent the actual geographical area or boundary of the unit.
3. The data for the aforesaid analysis is based on authentic sources and has been culled from the various publications of Census, CSO and NSSO for district and block level data, various central and state government departments, Central & State Elections Commissions and the concerned Returning Officers' releases, Electoral Rolls, Election results and allied publications, internal assessment, surveys, estimates and analysis. Therefore, certain adjustment of data at micro level may have been done to arrive closer to the macro data.
4. Data have been provided on an "As Is" and "As AVAILABLE" basis
5. The colours shown in the maps or diagram and charts of a particular party, alliance or AC are indicative and do not represent them.
6. This publication which includes maps, sheets, graphs and data would be the property under copyright of Datanet only. The user may use these for its internal study, analysis and research purposes. It's public display, re-selling or any commercial uses by the user are not allowed.
7. Datanet has taken due care and caution in compilation and processing of data and allied information, but does not guarantee the accuracy, adequacy or completeness of any information/analysis and will be not responsible for any errors or omissions or for the results obtained from the use of such information/analysis.
8. All the contents for the publication have been culled from various authentic sources and Datanet reasonably believes such sources to be reliable, but does not make any representations, express or implied as to the accuracy or fitness of use of such information. The information or contents of the information/analysis do not constitute advice and should not be relied upon in making (or refraining from making) any decision. Any reliance placed upon the information provided by Datanet is the sole responsibility and strictly at the user's risk.
9. In no event will Datanet be liable for any damages (including, without limitation, damages for loss of business projects, or loss of profits) arising in contract, tort or otherwise from the use of or inability to use any of its contents, or from any action taken (or refrained from being taken) as a result of using the analysis or any of its contents. Datanet its directors, owners, editors, officials, employees, distributor and agents or any associate will not be liable for any errors in the information contained or any consequences arising from the use of the contents of the provided information/analysis.
10. If any provision of these terms and conditions is held invalid or illegal or unenforceable for any reason by any court of competent jurisdiction, such provision shall be severed and the remainder of provisions of the terms and conditions shall continue in full force and effect as if the Term of Use had been executed with the invalid, illegal or unenforceable provision eliminated.
11. If there are any discrepancies in the information provided, please bring it to attention of Datanet for suitable rectification measures.

**Buy Online This Complete Book At**  
**Indiastat Publication Book Store**

[www.indiastatpublications.com](http://www.indiastatpublications.com)

or go directly at

[http://www.indiastatpublications.com/  
Assembly\\_factbook/Telangana/Peddapalle/ Manthani](http://www.indiastatpublications.com/Assembly_factbook/Telangana/Peddapalle/Manthani)



**i** indiastat**elections**

ISBN : 978-93-6219-773-3



9 789362 197733