



Telangana

Assembly Factbook™

Ramagundam Assembly Constituency



Key Electoral Data of Ramagundam
Assembly Constituency (Vidhan Sabha)

Telangana

Assembly Factbook™

Ramagundam Assembly Constituency



Ramagundam Vidhan Sabha

Editor & Director

Dr. R.K. Thukral

Research Editor

Dr. Shafeeq Rahman

**Compiled, Researched and Published by
Datanet India Pvt. Ltd.**

D-100, 1st Floor,

Okhla Industrial Area, Phase-I,

New Delhi- 110020.

Ph.: 91-11- 43580781-84

Email : support@indiastatpublications.com

Website : www.indiastatelections.com

Online Book Store :

www.indiastatpublications.com

Report No. : AFB/TS-023-0125

ISBN : 978-93-6219-190-8

First Edition : January, 2018

Eighth Updated Edition : January, 2025

Price : Rs.11500/-

US\$ 310

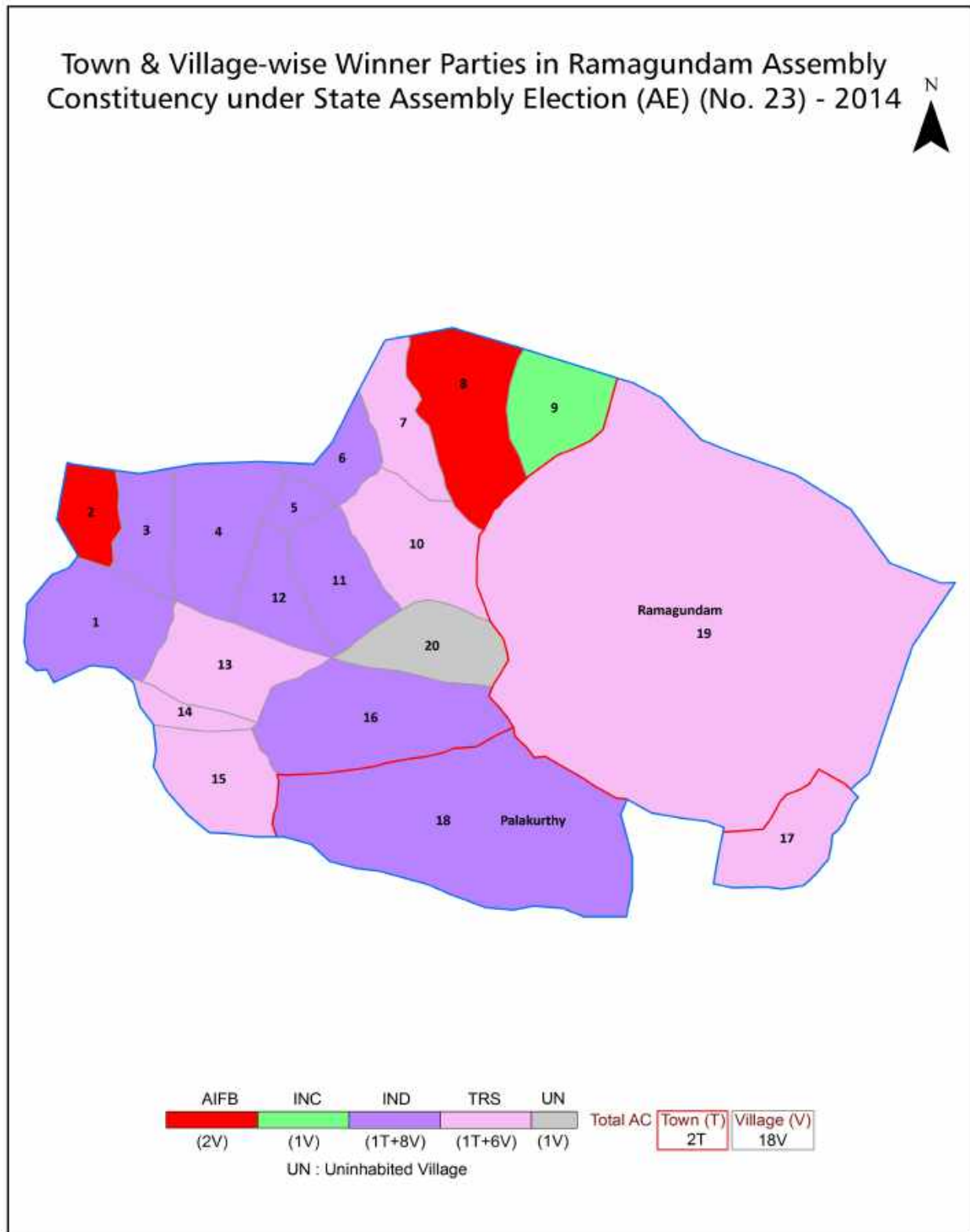
© Datanet India Pvt. Ltd.

All rights reserved. No part of this book may be reproduced, stored in a retrieval system or transmitted in any form or by any means, mechanical photocopying, photographing, scanning, recording or otherwise without the prior written permission of the publisher. Please refer to Disclaimer at page no. 220 for the use of this publication.

Printed in India

No.	Particulars	Page No.
	Introduction	
1	Assembly Constituency - (Vidhan Sabha) at a Glance Features of Assembly as per Delimitation Commission of India (2008)	1-2
	Location and Political Maps	
2	Location Map Boundaries of Assembly Constituency - (Vidhan Sabha) in District Boundaries of Assembly Constituency under Parliamentary Constituency - (Lok Sabha) Town & Village-wise Winner Parties- 2024-PE, 2023-AE, 2019-PE, 2018-AE, 2014-PE, 2014-AE, 2009-PE and 2009-AE	3-11
	Administrative Setup (2011)	
3	District Sub-district Towns Villages Inhabited Villages Uninhabited Villages Village Panchayat Intermediate Panchayat	12-14
	Demographics (2011)	
4	Population Households Rural/Urban Population Towns and Villages by Population Size Sex Ratio (Total & 0-6 Years) Religious Population Social Population Literacy Rate	15-16
	Electoral Features	
5	Important Dates of Last Elections Held Electors by Gender Service Electors Voters Voters Turnout Polling Stations & Average Number of Electors per Polling Station Electors by Age Group Present Elected Representatives	17-22
	Historical Summary Election Results	
6	Vote Share of Major Parties Winning Margin (Number & Percentage) Polarity of Parties Summary Result of Assembly Segment of Parliamentary Election 2024, 2019, 2014 and 2009 Summary Result of Assembly Elections 2023, 2018, 2014 and 2009	23-32
	Polling Station Level Election Results	
7	Name and Number of Polling Station 2024-PE, 2023-AE, 2019-PE, 2018-AE, 2014-PE, 2014-AE, 2009-PE and 2009-AE Polling Station-wise Electors, Voters & Voters Turnout 2024-PE, 2023-AE, 2019-PE, 2018-AE, 2014-PE, 2014-AE, 2009-PE and 2009-AE Polling Station wise Elections Results 2024-PE, 2023-AE, 2019-PE, 2018-AE, 2014-PE, 2014-AE, 2009-PE and 2009-AE	33-200
	Share of Assembly Constituency	
8	Share of Assembly Constituency - (Vidhan Sabha) in State, District and Parliamentary Constituency - (Lok Sabha)	201
	Socio-Economic Amenities (2011)	
9	Access to Administrative Units Agricultural, Manufacturing and Industrial Commodities Demographic Indicators Education Health & Manpower Drinking Water Supply Sanitation Entertainment and Recreations Infrastructure Power Food Allocation Distribution and Marketing of Agriculture Commodities Infrastructure Transport and Road Infrastructure Communication Banking and Financial Services Land Use Irrigation Source	203-217
10	Abbreviation & Sources	218-219
11	Disclaimer	220

Location & Political Map



Administrative Setup

List of Village Panchayat & Intermediate Panchayat (Block) Name - 2011

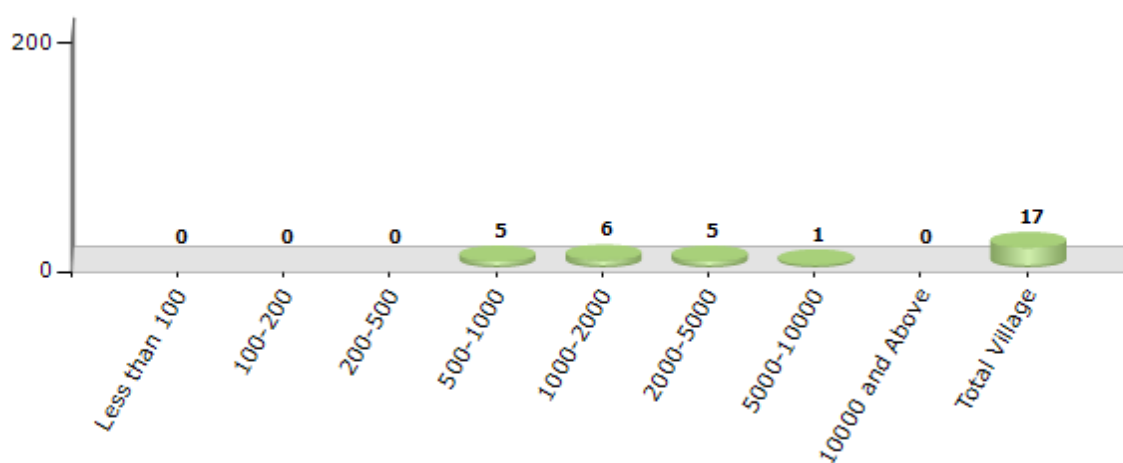
Village Name	Village Panchayat Name	Intermediate Panchayat Name
Akenpalle	Akenpalle	Ramagundam
Antargoan	Antargoan	Ramagundam
Brahmanapalle	Brahmanapalle	Ramagundam
Ekklaspur	Ekklaspur	Ramagundam
Elkalpalle	Elkalpalle	Ramagundam
Esalatakkallapalle	Esalatakkallapalle, Kothapalle & Ramaraopalle	Ramagundam
Goelwada	Goelwada	Ramagundam
Gudipalle	Jayyaram	Ramagundam
Jayyaram	Jayyaram	Ramagundam
Kukkalagudur	Kukkalagudur	Ramagundam
Maddiriyala	Maddiriyala	Ramagundam
Murmoor	Murmoor	Ramagundam
Potial	Potial	Ramagundam
Putnoor	Jayyaram	Ramagundam
Somanapalle	Somanapalle	Ramagundam
Vemnoor	Vemnoor	Ramagundam
Yellampalle	Murmoor	Ramagundam

Demographics

Number of Villages by Population Size - 2011

Less than 100	100-200	200-500	500-1000	1000-2000	2000-5000	5000-10000	10000 and Above	Total Village
0	0	0	5	6	5	1	0	17

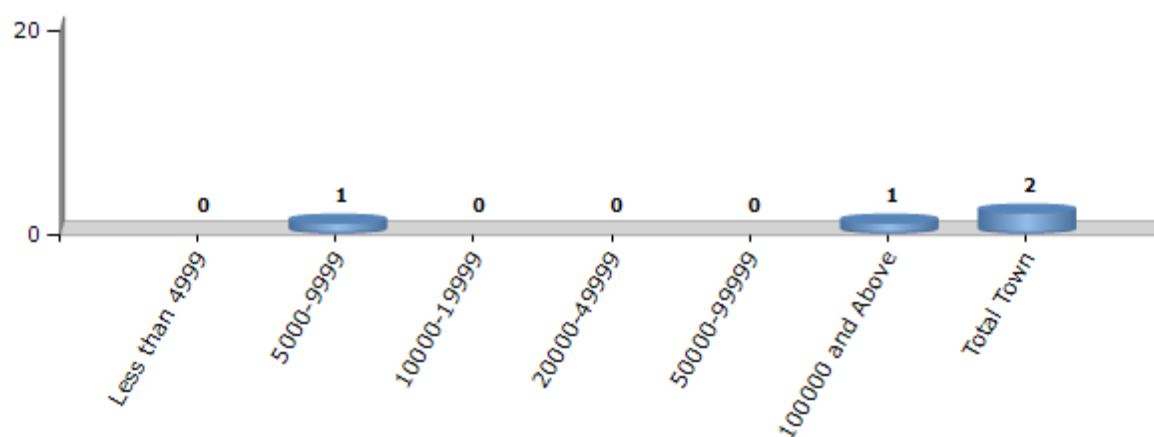
Number of Villages by Population Size - 2011



Number of Towns by Population Size - 2011

Less than 4999	5000-9999	10000-19999	20000-49999	50000-99999	100000 and Above	Total Town
0	1	0	0	0	1	2

Number of Towns by Population Size - 2011



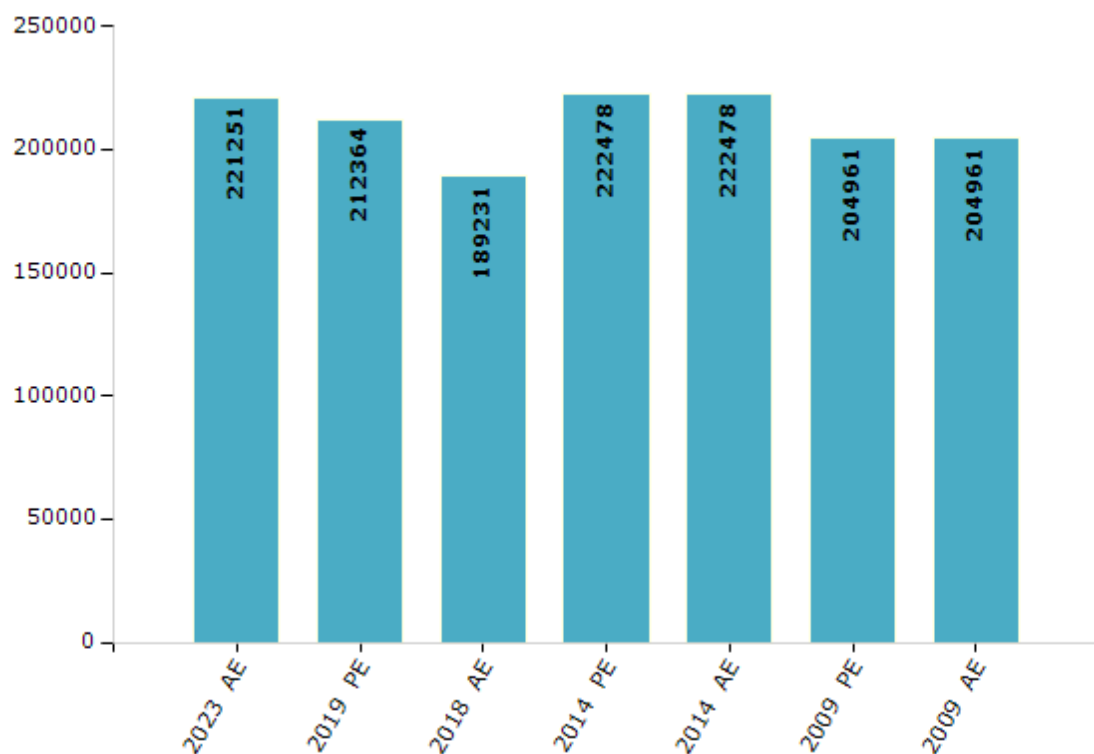
Electoral Features

Electors by Male & Female

Year	Male	Female	Others	Total
2023 AE	111418	109808	25	221251
2019 PE	108139	104197	28	212364
2018 AE	96951	92248	32	189231
2014 PE	116824	105632	22	222478
2014 AE	116824	105632	22	222478
2009 PE	107280	97681	-	204961
2009 AE	107280	97681	-	204961
2004 PE	-	-	-	-
2004 AE	-	-	-	-
1999 PE	-	-	-	-
1999 AE	-	-	-	-

Year	Male	Female	Others	Total
1994 AE	-	-	-	-
1989 AE	-	-	-	-
1985 AE	-	-	-	-
1983 AE	-	-	-	-
1978 AE	-	-	-	-
1972 AE	-	-	-	-
1967 AE	-	-	-	-
1962 AE	-	-	-	-
1957 AE	-	-	-	-
1955 AE	-	-	-	-

Number of Electors



Note : AE : Assembly Election, PE : Assembly Segment of Parliamentary Election

Historical Summary Election Results

Summary Result of Assembly Election - 2014

Candidate Name	Party	Votes	Votes %
Somarapu Satyanarayana	TRS	35789	26
Korukanti Chander	AIFB	33494	24.33
Babar Saleem Pasha	INC	16900	12.28
Koushika Harinadh	IND	13577	9.86
Makkansingh Raj Thakur	IND	11387	8.27
Gujjula Ramakrishna Reddy	BJP	7894	5.74
Ailaiah Yadav Gopu	IND	5695	4.14
Balakalyan Panja	BSP	1984	1.44
Shaik Saleem	PRBP	1458	1.06
Mallavajjala Vijayanand	AAP	946	0.69
Divakar Rao Surabhi	PPOI	888	0.65
Pathapelli Ravi Kumar	IND	799	0.58
Rapolu Mahender	RP(K)	637	0.46
Katkoori Rama	IND	603	0.44
Upender Nandelli	MaSP	598	0.43
Thota Venu	IND	578	0.42
Naresh Edunoori	IND	550	0.4
Siriseti Mallesh	IND	517	0.38
Damuka Laxman	IND	500	0.36
P.T. Swamy	RLD	428	0.31
Dasari Koteswar Rao	IND	363	0.26
Gorre Ramesh	IND	323	0.23
Ramu Nelikanti	IND	271	0.2
Sabbani Harish	IND	248	0.18
Mulukuntla Suman	IND	240	0.17
Somavarapu Satyanarayana	IND	210	0.15
Suddala Ramesh	IND	142	0.1
	NOTA	619	0.45

Polling Station Level Election Results

Number and Name of Polling Stations (PS) (2018 AE)

Number of Polling Stations	Name of Polling Stations	Number of Polling Stations	Name of Polling Stations
1	Prathamika Patashala, Vemnur New Building	22	Vana Samrakshna Samithi Building, Peddamapata H/O Rayadandi
2	Z.P.H.S. Potyal	23	Pradhamikonnata Pathashala, Peddamapata (U), Peddamapata H/O Rayadandi
3	P.S, Potyal	24	Zphs. Ramagundam
4	Primary School, Vissampeta, Primary School	25	Prathamikonnata Pathashala, Ramagundam (U), Ramagundam (Gra)
5	Primary School, Maddirayala	26	T.S. Genco Field Hostel, Ramagundam, Ramagundam
6	Praimri School, Somanapalli	27	St. Joseph School. Ramagundam, Ramagundam
7	Primary School, Ekas Pur	28	Mpps Room No 1 B Thermal, Ayodyanagar, Ramagundam
8	Primary School, Akenapalli	29	Mpps Room No 1 B Thermal, Ayodyanagar, Ramagundam
9	Upper Primary School, Brahmanpally	30	Mpps, B Thermal Station, Ramagundam
10	Upper Primary School, Brahmanpally	31	St. Joseph School. Ramagundam
11	G P Office, Murmur	32	Ps Urdu Medium Ramagundam
12	U P S Murmur	33	Ps Urdu Medium Ramagundam
13	U P S Murmur	34	Z P H S , Room No 1. Ramagundam
14	Primary School, Yellampalle	35	Z P H S , Room No 2. Ramagundam
15	U P S, Goilwada	36	U.P.S. Lingapur
16	U P S, Goilwada	37	U.P.S. Lingapur
17	Primary School, Anthergaom	38	Pradhamika Pathashala, Medipalli
18	Z P S S Anthar Gaon	39	U.P.S, Narsingapur Ntpc, Malkapur
19	Primary School, Raidandi	40	Upper Primary School, Malkapur
20	U P S, Peddampeta	41	Primary School Narrashalapalli, Primary School
21	G P Office, Peddampet, Peddamapata H/O Rayadandi	42	U P S Malkapur New Building

Contd....

Polling Station Level Election Results

Polling Station-wise Votes Secured by Overall Top Five Parties in Ramagundam Assembly in Assembly Election (AE) under Peddapalle Parliamentary Constituency in Telangana (2018)

Number of Polling Station	Winner - Korukanti Chandar Patel (AIFB)	Runner-up - Somarapu Satyanarayana (TRS)	3rd - Makkan Singh Raj Thakur (INC)	4th - Venkatesh Muthyalu (SMFB)	5th - Merugu Shankar (BSP)	NOTA	Other	Total Votes Secured
36	206	172	210	22	9	0	30	649
37	160	149	253	24	6	2	34	628
38	430	224	163	33	12	8	67	937
39	256	188	199	34	8	4	61	750
40	120	129	91	15	5	4	37	401
41	441	179	239	34	9	10	65	977
42	70	34	16	3	2	0	9	134
43	303	262	255	18	7	11	29	885
44	227	165	98	11	9	6	31	547
45	175	145	82	15	6	4	21	448
46	322	282	196	23	14	8	48	893
47	267	162	262	22	7	6	138	864
48	279	198	123	22	11	4	51	688
49	250	234	132	16	13	7	76	728
50	341	252	206	19	5	13	41	877
51	266	209	161	26	10	6	31	709
52	149	211	92	2	8	3	21	486
53	67	106	63	0	1	0	7	244
54	81	94	103	3	6	1	14	302
55	31	39	27	2	2	2	4	107
56	69	54	42	0	4	2	11	182
57	424	272	247	23	19	8	63	1056
58	202	215	118	7	8	9	25	584
59	204	298	131	10	7	9	36	695
60	44	60	55	1	2	4	6	172
61	64	54	42	1	5	4	14	184
62	19	20	15	1	6	1	4	66
63	275	191	81	23	7	2	60	639
64	226	122	59	12	8	7	35	469
65	437	147	133	9	10	9	27	772
66	531	136	171	8	10	9	28	893
67	243	178	36	35	5	12	41	550
68	301	174	82	24	5	8	32	626
69	146	125	29	6	2	3	13	324
70	114	71	28	7	3	0	8	231

Contd....

Polling Station Level Election Results

Winner, Runner-up and 3rd Party Position & Winning Margin According to Polling Stations in Ramagundam Assembly in Assembly Election (AE) under Peddapalle Parliamentary Constituency in Telangana (2018)

Polling Station Number	Winner Party	Winner Votes (%)	Runner-up Party	Runner-up Votes (%)	Winning Margin Votes (%)	Third Party	Third Party Votes (%)	Other Votes (%)
71	AIFB	125 (35.41)	TRS	109 (30.88)	16 (4.53)	INC	50 (14.16)	69 (19.55)
72	AIFB	122 (47.29)	TRS	84 (32.56)	38 (14.73)	INC	34 (13.18)	18 (6.98)
73	AIFB	82 (42.49)	TRS	79 (40.93)	3 (1.56)	INC	23 (11.92)	9 (4.66)
74	AIFB	104 (56.52)	TRS	57 (30.98)	47 (25.54)	INC	12 (6.52)	11 (5.98)
75	AIFB	171 (51.82)	TRS	98 (29.7)	73 (22.12)	INC	44 (13.33)	17 (5.15)
76	AIFB	159 (46.9)	TRS	114 (33.63)	45 (13.27)	INC	53 (15.63)	13 (3.83)
77	AIFB	139 (53.88)	TRS	87 (33.72)	52 (20.16)	INC	17 (6.59)	15 (5.81)
78	AIFB	331 (50.15)	TRS	198 (30)	133 (20.15)	INC	81 (12.27)	50 (7.58)
79	AIFB	227 (53.29)	TRS	135 (31.69)	92 (21.6)	INC	33 (7.75)	31 (7.28)
80	AIFB	360 (53.33)	TRS	201 (29.78)	159 (23.55)	INC	60 (8.89)	54 (8)
81	AIFB	172 (53.25)	TRS	87 (26.93)	85 (26.32)	INC	44 (13.62)	20 (6.19)
82	AIFB	392 (53.26)	TRS	171 (23.23)	221 (30.03)	INC	108 (14.67)	65 (8.83)
83	AIFB	178 (47.47)	INC	93 (24.8)	85 (22.67)	TRS	85 (22.67)	19 (5.07)
84	AIFB	236 (56.73)	TRS	93 (22.36)	143 (34.37)	INC	52 (12.5)	35 (8.41)
85	AIFB	257 (54.56)	TRS	108 (22.93)	149 (31.63)	INC	67 (14.23)	39 (8.28)
86	AIFB	498 (52.98)	TRS	216 (22.98)	282 (30)	INC	164 (17.45)	62 (6.6)
87	AIFB	236 (47.87)	TRS	125 (25.35)	111 (22.52)	INC	88 (17.85)	44 (8.92)
88	AIFB	481 (53.09)	TRS	217 (23.95)	264 (29.14)	INC	158 (17.44)	50 (5.52)
89	AIFB	180 (44.67)	TRS	135 (33.5)	45 (11.17)	INC	73 (18.11)	15 (3.72)
90	AIFB	300 (47.92)	TRS	221 (35.3)	79 (12.62)	INC	63 (10.06)	42 (6.71)
91	AIFB	314 (43.73)	TRS	233 (32.45)	81 (11.28)	INC	113 (15.74)	58 (8.08)
92	AIFB	199 (43.64)	TRS	174 (38.16)	25 (5.48)	INC	45 (9.87)	38 (8.33)
93	AIFB	153 (50.16)	TRS	97 (31.8)	56 (18.36)	INC	33 (10.82)	22 (7.21)
94	AIFB	213 (38.38)	TRS	197 (35.5)	16 (2.88)	INC	109 (19.64)	36 (6.49)
95	AIFB	150 (50.68)	TRS	75 (25.34)	75 (25.34)	INC	52 (17.57)	19 (6.42)
96	AIFB	197 (36.69)	INC	169 (31.47)	28 (5.22)	TRS	127 (23.65)	44 (8.19)
97	AIFB	188 (39.75)	INC	147 (31.08)	41 (8.67)	TRS	112 (23.68)	26 (5.5)
98	AIFB	132 (36.77)	INC	107 (29.81)	25 (6.96)	TRS	87 (24.23)	33 (9.19)
99	AIFB	206 (56.91)	TRS	95 (26.24)	111 (30.67)	INC	47 (12.98)	14 (3.87)
100	AIFB	115 (56.37)	INC	37 (18.14)	78 (38.23)	TRS	35 (17.16)	17 (8.33)
101	AIFB	325 (41.56)	TRS	219 (28.01)	106 (13.55)	INC	142 (18.16)	96 (12.28)
102	AIFB	61 (52.59)	TRS	39 (33.62)	22 (18.97)	INC	8 (6.9)	8 (6.9)
103	AIFB	248 (47.78)	TRS	135 (26.01)	113 (21.77)	INC	99 (19.08)	37 (7.13)
104	AIFB	64 (50.79)	TRS	35 (27.78)	29 (23.01)	INC	18 (14.29)	9 (7.14)
105	AIFB	286 (43.6)	TRS	155 (23.63)	131 (19.97)	INC	149 (22.71)	66 (10.06)

Contd....

Socio-Economic Amenities - Rural

Access to Education Facilities

Particulars	Number of Villages (% of Population)				
	Available	Not Available	If Not Available (Distance of Nearest Facility)		
			A	B	C
Govt. Primary School	17 (100)	0 (0)	0 (0)	0 (0)	0 (0)
Private Primary School	4 (33)	13 (67)	0 (0)	0 (0)	0 (0)
Govt. Middle School	9 (74)	8 (26)	7 (23)	1 (2)	0 (0)
Private Middle School	1 (9)	16 (91)	0 (0)	0 (0)	0 (0)
Govt. Secondary School	6 (52)	11 (48)	6 (23)	5 (25)	0 (0)
Private Secondary School	1 (18)	16 (82)	0 (0)	0 (0)	0 (0)
Govt. Senior Secondary School	0 (0)	17 (100)	0 (0)	3 (21)	14 (79)
Private Senior Secondary School	0 (0)	17 (100)	0 (0)	0 (0)	0 (0)
Govt. Arts and Science Degree College	0 (0)	17 (100)	0 (0)	3 (21)	14 (79)
Private Arts and Science Degree College	0 (0)	17 (100)	0 (0)	0 (0)	0 (0)
Govt. Engineering College	0 (0)	17 (100)	0 (0)	0 (0)	0 (0)
Private Engineering College	0 (0)	17 (100)	0 (0)	3 (21)	14 (79)
Govt. Medicine College	0 (0)	17 (100)	0 (0)	0 (0)	0 (0)
Private Medicine College	0 (0)	17 (100)	0 (0)	0 (0)	17 (100)
Govt. Management Institute	0 (0)	17 (100)	0 (0)	0 (0)	0 (0)
Private Management Institute	0 (0)	17 (100)	0 (0)	3 (21)	14 (79)
Govt. Polytechnic	0 (0)	17 (100)	0 (0)	0 (0)	17 (100)
Private Polytechnic	0 (0)	17 (100)	0 (0)	0 (0)	0 (0)
Govt. Vocational Training School/ITI	0 (0)	17 (100)	0 (0)	3 (21)	14 (79)
Private Vocational Training School/ITI	0 (0)	17 (100)	0 (0)	0 (0)	0 (0)
Govt. Non Formal Training Centre	0 (0)	17 (100)	0 (0)	3 (21)	14 (79)
Private Non Formal Training Centre	0 (0)	17 (100)	0 (0)	0 (0)	0 (0)
Govt. School For Disabled	0 (0)	17 (100)	0 (0)	3 (21)	14 (79)
Private School For Disabled	0 (0)	17 (100)	0 (0)	0 (0)	0 (0)
Government Others	0 (0)	17 (100)	0 (0)	0 (0)	0 (0)
Private Others	0 (0)	17 (100)	0 (0)	0 (0)	0 (0)

Note : Distance A : Less than 5 km; B : Between 5-10 km; C : 10+ km.; Source : Data Analysis is based on 2011 Census.

DISCLAIMER

The Terms of Use and Disclaimer of Datanet India Private Limited (hereinafter referred to as "Datanet") for use of this analysis report of **Ramagundam Assembly Constituency (Ramagundam Vidhan Sabha)** :-

1. **Assembly Factbook™** is a Registered Trade Mark owned by Datanet.
2. All the maps are sketched and graphical representation only and have not been drawn to the scale and also not to represent the actual geographical area or boundary of the unit.
3. The data for the aforesaid analysis is based on authentic sources and has been culled from the various publications of Census, CSO and NSSO for district and block level data, various central and state government departments, Central & State Elections Commissions and the concerned Returning Officers' releases, Electoral Rolls, Election results and allied publications, internal assessment, surveys, estimates and analysis. Therefore, certain adjustment of data at micro level may have been done to arrive closer to the macro data.
4. Data have been provided on an "As Is" and "As AVAILABLE" basis
5. The colours shown in the maps or diagram and charts of a particular party, alliance or AC are indicative and do not represent them.
6. This publication which includes maps, sheets, graphs and data would be the property under copyright of Datanet only. The user may use these for its internal study, analysis and research purposes. It's public display, re-selling or any commercial uses by the user are not allowed.
7. Datanet has taken due care and caution in compilation and processing of data and allied information, but does not guarantee the accuracy, adequacy or completeness of any information/analysis and will be not responsible for any errors or omissions or for the results obtained from the use of such information/analysis.
8. All the contents for the publication have been culled from various authentic sources and Datanet reasonably believes such sources to be reliable, but does not make any representations, express or implied as to the accuracy or fitness of use of such information. The information or contents of the information/analysis do not constitute advice and should not be relied upon in making (or refraining from making) any decision. Any reliance placed upon the information provided by Datanet is the sole responsibility and strictly at the user's risk.
9. In no event will Datanet be liable for any damages (including, without limitation, damages for loss of business projects, or loss of profits) arising in contract, tort or otherwise from the use of or inability to use any of its contents, or from any action taken (or refrained from being taken) as a result of using the analysis or any of its contents. Datanet its directors, owners, editors, officials, employees, distributor and agents or any associate will not be liable for any errors in the information contained or any consequences arising from the use of the contents of the provided information/analysis.
10. If any provision of these terms and conditions is held invalid or illegal or unenforceable for any reason by any court of competent jurisdiction, such provision shall be severed and the remainder of provisions of the terms and conditions shall continue in full force and effect as if the Term of Use had been executed with the invalid, illegal or unenforceable provision eliminated.
11. If there are any discrepancies in the information provided, please bring it to attention of Datanet for suitable rectification measures.

Buy Online This Complete Book At
Datanet India eBooks Store

www.indiastatpublications.com

or go directly at

[http://www.indiastatpublications.com/
Assembly_factbook/Telangana/Peddapalle/ Ramagundam](http://www.indiastatpublications.com/Assembly_factbook/Telangana/Peddapalle/Ramagundam)

 **indiastat**elections

ISBN : 978-93-6219-190-8



9 789362 191908