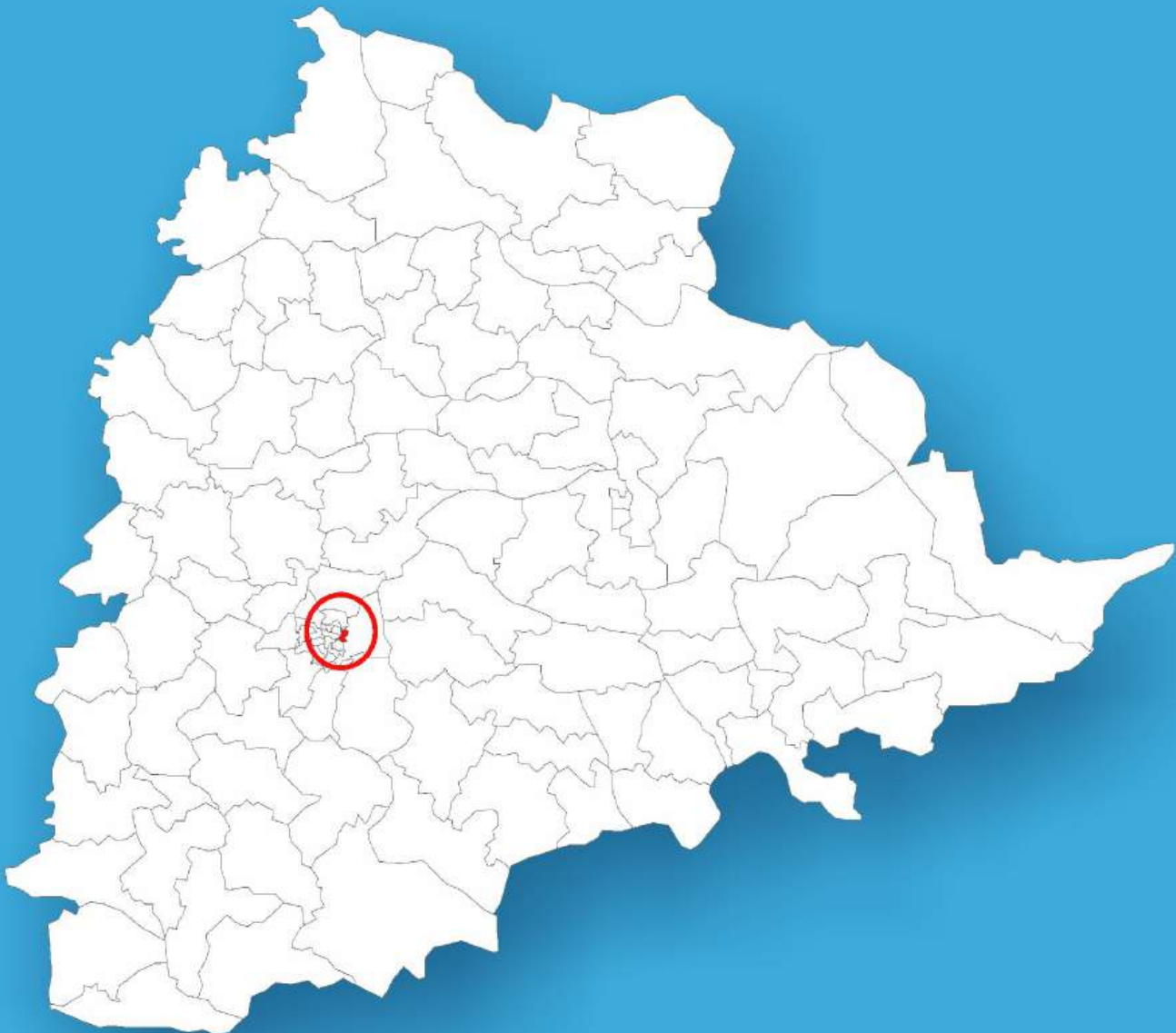




Telangana

Assembly Factbook™

Amberpet Assembly Constituency



Key Electoral Data of Amberpet
Assembly Constituency (Vidhan Sabha)

Telangana

Assembly Factbook™

Amberpet Assembly Constituency



Amberpet Vidhan Sabha

Editor & Director

Dr. R.K. Thukral

Research Editor

Dr. Shafeeq Rahman

**Compiled, Researched and Published by
Datanet India Pvt. Ltd.**

D-100, 1st Floor,

Okhla Industrial Area, Phase-I,

New Delhi- 110020.

Ph.: 91-11- 43580781-84

Email : support@indiastatpublications.com

Website : www.indiastatelections.com

Online Book Store :

www.indiastatpublications.com

Report No. : AFB/TS-059-0125

ISBN : 978-93-6219-845-7

First Edition : January, 2018

Eighth Updated Edition : January, 2025

Price : Rs.11500/-

US\$ 310

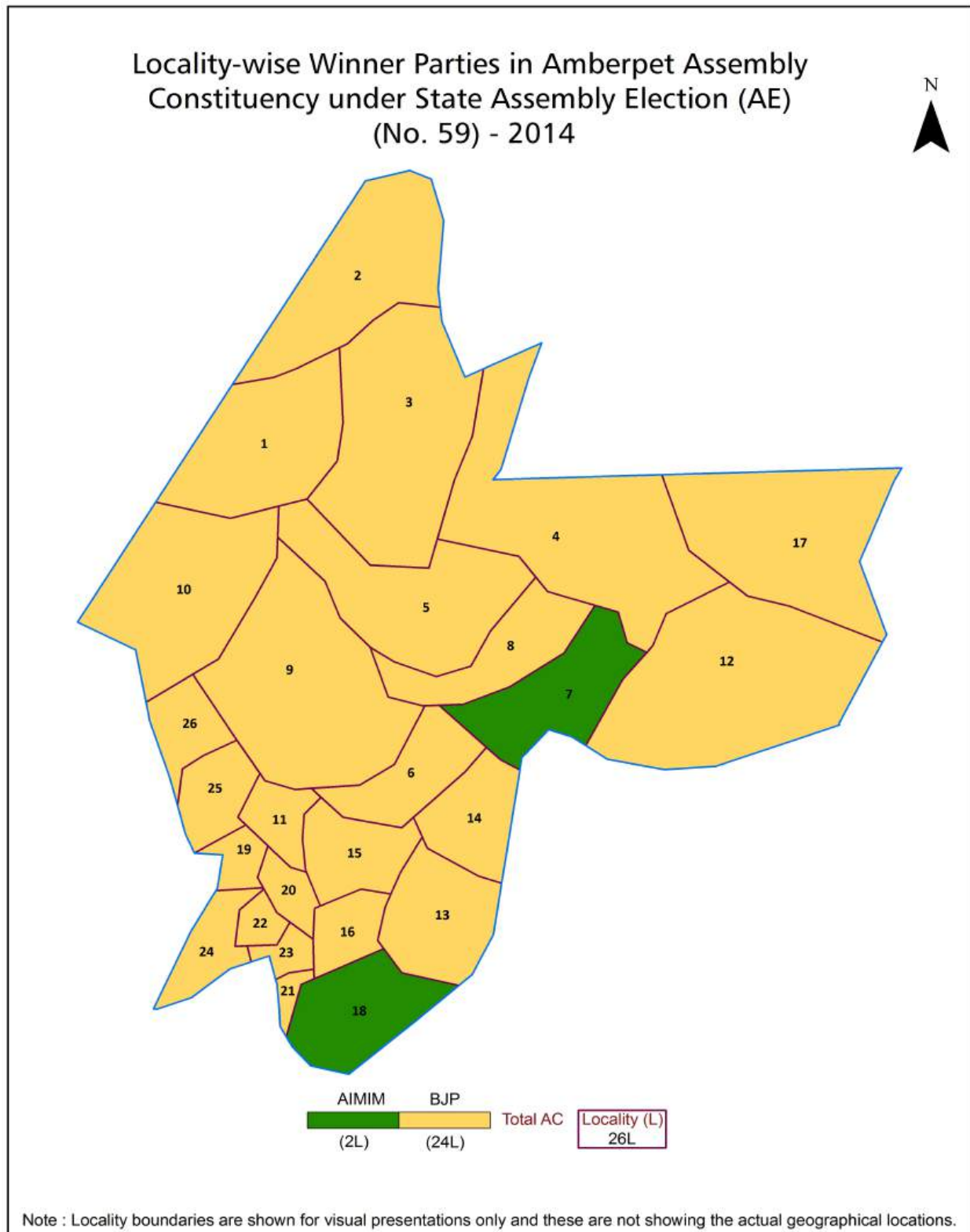
© Datanet India Pvt. Ltd.

All rights reserved. No part of this book may be reproduced, stored in a retrieval system or transmitted in any form or by any means, mechanical photocopying, photographing, scanning, recording or otherwise without the prior written permission of the publisher. Please refer to Disclaimer at page no. 171 for the use of this publication.

Printed in India

No.	Particulars	Page No.
	Introduction	
1	Assembly Constituency - (Vidhan Sabha) at a Glance Features of Assembly as per Delimitation Commission of India (2008)	1-2
	Location and Political Maps	
2	Location Map Boundaries of Assembly Constituency - (Vidhan Sabha) in District Boundaries of Assembly Constituency under Parliamentary Constituency - (Lok Sabha) Locality-wise Winner Parties- 2024-PE, 2023-AE, 2019-PE, 2018-AE, 2014-PE, 2014-AE, 2009-PE and 2009-AE	3-11
	Administrative Setup (2011)	
3	District Sub-district Towns Villages Inhabited Villages Uninhabited Villages Village Panchayat Intermediate Panchayat	12
	Demographics (2011)	
4	Population Households Rural/Urban Population Sex Ratio (Total & 0-6 Years) Religious Population Social Population Literacy Rate	13
	Electoral Features	
5	Important Dates of Last Elections Held Electors by Gender Service Electors Voters Voters Turnout Polling Stations & Average Number of Electors per Polling Station Electors by Age Group Present Elected Representatives	14-19
	Historical Summary Election Results	
6	Vote Share of Major Parties Winning Margin (Number & Percentage) Polarity of Parties Summary Result of Assembly Segment of Parliamentary Election 2024, 2019, 2014 and 2009 Summary Result of Assembly Elections 2023, 2018, 2014 and 2009	20-30
	Polling Station Level Election Results	
7	Name and Number of Polling Station 2024-PE, 2023-AE, 2019-PE, 2018-AE, 2014-PE, 2014-AE, 2009-PE and 2009-AE Polling Station-wise Electors, Voters & Voters Turnout 2024-PE, 2023-AE, 2019-PE, 2018-AE, 2014-PE, 2014-AE, 2009-PE and 2009-AE Polling Station wise Elections Results 2024-PE, 2023-AE, 2019-PE, 2018-AE, 2014-PE, 2014-AE, 2009-PE and 2009-AE	31-166
	Share of Assembly Constituency	
8	Share of Assembly Constituency - (Vidhan Sabha) in State, District and Parliamentary Constituency - (Lok Sabha)	167
9	Abbreviation & Sources	169-170
10	Disclaimer	171

Location & Political Map



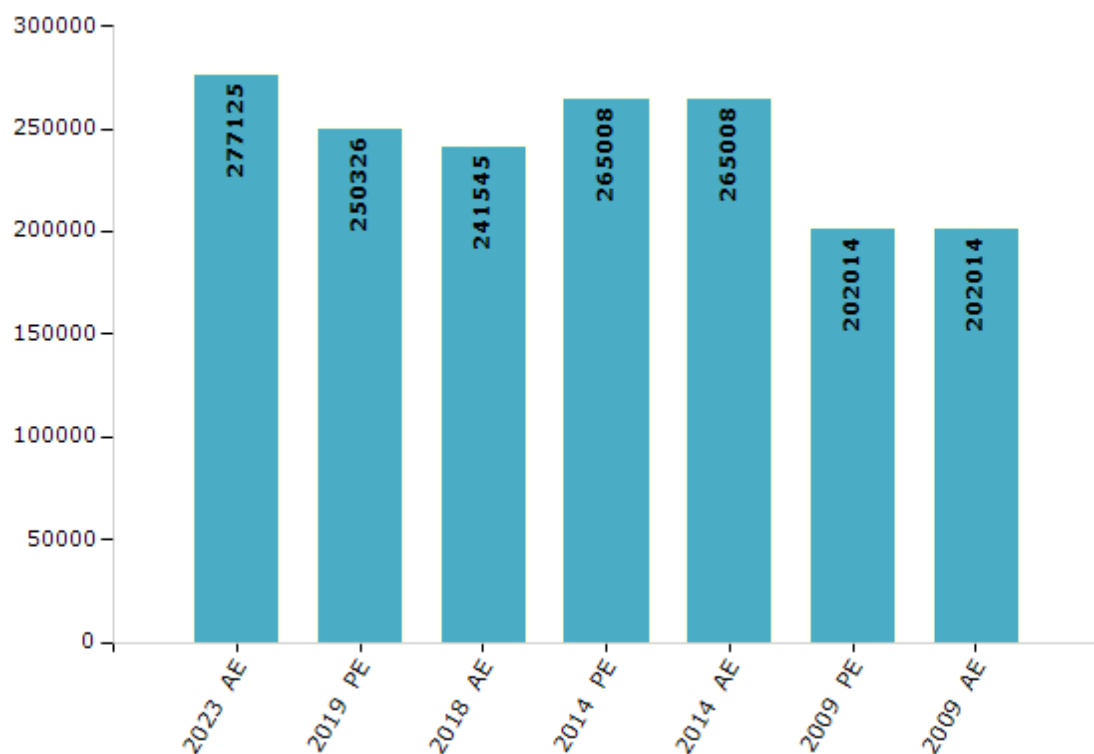
Electoral Features

Electors by Male & Female

Year	Male	Female	Others	Total
2023 AE	140227	136884	14	277125
2019 PE	128398	121923	5	250326
2018 AE	124577	116952	16	241545
2014 PE	140247	124716	45	265008
2014 AE	140247	124716	45	265008
2009 PE	105137	96877	-	202014
2009 AE	105137	96877	-	202014
2004 PE	-	-	-	-
2004 AE	-	-	-	-
1999 PE	-	-	-	-
1999 AE	-	-	-	-

Year	Male	Female	Others	Total
1994 AE	-	-	-	-
1989 AE	-	-	-	-
1985 AE	-	-	-	-
1983 AE	-	-	-	-
1978 AE	-	-	-	-
1972 AE	-	-	-	-
1967 AE	-	-	-	-
1962 AE	-	-	-	-
1957 AE	-	-	-	-
1955 AE	-	-	-	-

Number of Electors



Note : AE : Assembly Election, PE : Assembly Segment of Parliamentary Election

Historical Summary Election Results

Summary Result of Assembly Election - 2014

Candidate Name	Party	Votes	Votes %
G.Kishan Reddy	BJP	81430	55.7
Aedla Sudhakar Reddy	TRS	18832	12.88
Naliganti Sharath Babu	AIMIM	17536	12
V.Hanumanta Rao	INC	16975	11.61
Mohammed	YSRCP	2692	1.84
M.Mahender	CPM	1859	1.27
Jagan Mohan Metla	LSP	1380	0.94
N.Sridhar Rao	AAP	739	0.51
Syedjalaluddin	mmsp	451	0.31
Syed Faquddin Ali Ahmed	WPOI	423	0.29
Mohammed Maqbool	IND	412	0.28
Bathula Ravi	IND	372	0.25
S.Sanjeeva Chary	BSP	261	0.18
Annumulasathyanarayana	ICSP	168	0.11
Habib Ahmad Alias Farooq	IND	163	0.11
Md. Abdul Gafoor	IND	162	0.11
Kalerusrinivasrao	IND	152	0.1
Surender Goud	NCP	151	0.1
Srinivas Rao Boini	TPS	151	0.1
Kethatishyam	IND	146	0.1
Andrapusudarshan Gangaputra	SHS	145	0.1
Ponnapati Chinna Linganna	IND	140	0.1
A.Nagaraju	IND	132	0.09
Konda Reddy N	PPOI	112	0.08
K.K.Srinivas	IND	107	0.07
Boie Venkat Ramana	IND	99	0.07
Nirmala Gandha Mala	IND	83	0.06
K. Venkatanarayana	IND	79	0.05
Md.Raheem Uddin	IND	77	0.05
Mohammed Imtiazghori	JAP	65	0.04
Md.Qadeer Khan	IUML	59	0.04
B.Sridhar Yadav	IND	53	0.04

Contd....

Polling Station Level Election Results

Number and Name of Polling Stations (PS) (2018 AE)

Number of Polling Stations	Name of Polling Stations	Number of Polling Stations	Name of Polling Stations
1	Mothers Vidya Nikethan High School, 21133/4, 2-1-133/4, Nallakunta	22	Swamy Dayanand High School,2-2-64/10, Amberpet
2	Arya Bhatta High School,2-1-218, Nallakunta	23	Swamy Dayanand High School,2-2-64/10, Amberpet
3	A.K.L.R.Government Andhra Oriental College,2-1-328, 2-1-329,Nallakunta	24	Swamy Dayanand High School,2-2-64/10, Amberpet
4	A.K.L.R.Government Andhra Oriental College,2-1-328, 2-1-329,Nallakunta	25	Swamy Dayanand High School,2-2-64/10, Amberpet
5	A.K.L.R.Government Andhra Oriental College,2-1-328, 2-1-329,Nallakunta	26	New Ghmc Community Hall,Turab Nagar, Amberpet
6	Mahila Mandali, Nallakunta,2-1-392/1/3/2, Nallakunta	27	New Ghmc Community Hall,Turab Nagar, Amberpet
7	Mahila Mandali, Nallakunta,2-1-392/1/3/2, Nallakunta	28	New Ghmc Community Hall,Turab Nagar, Amberpet
8	V V Society S.Saraswathi P.H. School,2-1-512/7, Nallakunta	29	New Ghmc Community Hall,Turab Nagar, Amberpet
9	V V Society S.Saraswathi P.H. School,2-1-512/7, Nallakunta	30	Ghmc Community Hall,Ramakrishna Nagar, Amberpet
10	V V Society S.Saraswathi P.H. School,2-1-512/7, Nallakunta	31	Ghmc Community Hall,Ramakrishna Nagar, Amberpet
11	Hindi Mahavidyalaya O.U Road,2-1-569, Vidyanagar	32	Sri Satya Sai Vidya Vihar, Dd Colony,Bagh Amberpet
12	Govt Boys Primary School,Anjaiahnagar, Nallakunta, Vidya Nagar Extension	33	Sri Satya Sai Vidya Vihar, Dd Colony,Bagh Amberpet
13	Govt Boys Primary School,Anjaiahnagar, Nallakunta, Vidya Nagar Extension	34	Sri Satya Sai Vidya Vihar, Dd Colony,Bagh Amberpet
14	Community Hall, Trt,Vidyanagar, Vidya Nagar Extension	35	Sri Satya Sai Vidya Vihar, Dd Colony,Bagh Amberpet
15	Institute Of Hotel Management,2-2-3/D/1, Dd Colony, Vidya Nagar Extension	36	Sri Sai Vignana Vardhani Vidyalayam,2-2-64/15/1, Amberpet
16	Hmwssb Vidyanagar, Extension, St.No.7,Beside Ghmc, Vidya Nagar Extension	37	Rose Buds High School,2-2-185/24/11/C, Bagh Amberpet
17	Hyderabad Metro Water Suply, Severage Board, 2-2-20/2, D D Colony, Vidya Nagar Extension	38	Rose Buds High School,2-2-185/24/11/C, Bagh Amberpet
18	Institute Of Hotel Management,2-2-3/D/1, Dd Colony, Vidya Nagar Extension	39	Bharath Nagar Ghmc Community Hall,2-2-555,Amberpet
19	Institute Of Hotel Management,2-2-3/D/1, Dd Colony	40	Bharath Nagar Ghmc Community Hall,2-2-555,Amberpet
20	Indraprastha Colony,Committee Hall	41	Bharath Nagar Ghmc Community Hall,2-2-555,Amberpet
21	Indraprastha Colony,Committee Hall	42	Govt Of India Ati School,2-2-3/D, Shivam Road, Bagh Amberpet

Contd....

Polling Station Level Election Results

Polling Station-wise Votes Secured by Overall Top Five Parties in Amberpet Assembly in Assembly Election (AE) under Secunderabad Parliamentary Constituency in Telangana (2018)

Number of Polling Station	Winner - Kaleru Venkatesham (TRS)	Runner-up - G.Kishan Reddy (BJP)	3rd - Nijjana Ramesh (TJS)	4th - Gadapa Sreehari Gangaputra (BLFP)	5th - Bathula Ravi (IND)	NOTA	Other	Total Votes Secured
36	233	347	22	1	7	7	17	634
37	321	200	48	3	7	1	37	617
38	354	283	40	2	5	4	22	710
39	303	321	30	1	2	4	25	686
40	315	244	23	0	5	5	25	617
41	230	290	33	11	0	18	14	596
42	122	150	9	1	1	6	0	289
43	173	411	57	0	0	19	13	673
44	219	438	50	0	3	12	17	739
45	70	297	18	0	1	10	9	405
46	250	375	49	9	2	18	13	716
47	284	176	15	20	5	6	11	517
48	323	228	31	24	0	5	13	624
49	427	224	21	2	8	9	27	718
50	174	150	12	0	3	1	13	353
51	303	280	16	2	6	1	22	630
52	269	256	17	1	6	11	22	582
53	203	196	12	1	3	3	14	432
54	128	163	17	19	6	1	10	344
55	343	180	20	59	4	13	22	641
56	180	168	12	8	5	3	8	384
57	407	188	26	26	10	9	29	695
58	190	334	19	0	3	3	12	561
59	223	249	31	17	1	6	6	533
60	171	209	27	13	2	3	12	437
61	191	228	30	25	9	12	19	514
62	346	248	11	66	5	14	25	715
63	271	308	9	2	4	7	23	624
64	320	279	13	4	7	6	24	653
65	332	239	9	6	12	4	21	623
66	320	217	23	5	3	2	22	592
67	134	102	3	10	4	4	6	263
68	303	280	21	54	1	7	14	680
69	182	223	14	28	8	10	24	489
70	107	294	14	0	2	5	9	431

Contd....

Polling Station Level Election Results

Winner, Runner-up and 3rd Party Position & Winning Margin According to Polling Stations in Amberpet Assembly in Assembly Election (AE) under Secunderabad Parliamentary Constituency in Telangana (2018)

Polling Station Number	Winner Party	Winner Votes (%)	Runner-up Party	Runner-up Votes (%)	Winning Margin Votes (%)	Third Party	Third Party Votes (%)	Other Votes (%)
71	BJP	216 (46.15)	TRS	184 (39.32)	32 (6.83)	TJS	28 (5.98)	40 (8.55)
72	BJP	402 (55.91)	TRS	248 (34.49)	154 (21.42)	TJS	23 (3.2)	46 (6.4)
73	BJP	383 (64.26)	TRS	139 (23.32)	244 (40.94)	TJS	37 (6.21)	37 (6.21)
74	TRS	252 (45.16)	BJP	215 (38.53)	37 (6.63)	TJS	33 (5.91)	58 (10.39)
75	TRS	152 (44.97)	BJP	123 (36.39)	29 (8.58)	BLFP	17 (5.03)	46 (13.61)
76	BJP	203 (52.86)	TRS	119 (30.99)	84 (21.87)	BLFP	25 (6.51)	37 (9.64)
77	BJP	373 (50.96)	TRS	277 (37.84)	96 (13.12)	TJS	33 (4.51)	49 (6.69)
78	TRS	388 (46.86)	BJP	359 (43.36)	29 (3.5)	TJS	18 (2.17)	63 (7.61)
79	BJP	370 (58.54)	TRS	166 (26.27)	204 (32.27)	TJS	54 (8.54)	42 (6.65)
80	BJP	306 (74.45)	TRS	71 (17.27)	235 (57.18)	TJS	23 (5.6)	11 (2.68)
81	BJP	410 (69.61)	TRS	124 (21.05)	286 (48.56)	TJS	20 (3.4)	35 (5.94)
82	BJP	243 (71.05)	TRS	75 (21.93)	168 (49.12)	TJS	10 (2.92)	14 (4.09)
82A	BJP	253 (67.29)	TRS	81 (21.54)	172 (45.75)	TJS	27 (7.18)	15 (3.99)
83	BJP	479 (69.52)	TRS	160 (23.22)	319 (46.3)	TJS	17 (2.47)	33 (4.79)
84	BJP	282 (65.58)	TRS	88 (20.47)	194 (45.11)	TJS	31 (7.21)	29 (6.74)
85	BJP	360 (56.07)	TRS	212 (33.02)	148 (23.05)	TJS	37 (5.76)	33 (5.14)
86	BJP	183 (47.78)	TRS	166 (43.34)	17 (4.44)	TJS	18 (4.7)	16 (4.18)
87	BJP	385 (57.55)	TRS	227 (33.93)	158 (23.62)	TJS	27 (4.04)	30 (4.48)
88	BJP	361 (59.47)	TRS	197 (32.45)	164 (27.02)	TJS	21 (3.46)	28 (4.61)
89	TRS	210 (46.26)	BJP	210 (46.26)	0 (0)	TJS	16 (3.52)	18 (3.96)
90	TRS	279 (42.02)	BJP	263 (39.61)	16 (2.41)	BLFP	75 (11.3)	47 (7.08)
91	TRS	289 (45.95)	BJP	276 (43.88)	13 (2.07)	BLFP	24 (3.82)	40 (6.36)
92	TRS	296 (48.13)	BJP	242 (39.35)	54 (8.78)	IND (SRM)	41 (6.67)	36 (5.85)
93	TRS	372 (45.93)	BJP	363 (44.81)	9 (1.12)	TJS	15 (1.85)	60 (7.41)
94	TRS	312 (53.89)	BJP	208 (35.92)	104 (17.97)	BLFP	19 (3.28)	40 (6.91)
95	TRS	332 (54.52)	BJP	247 (40.56)	85 (13.96)	TJS	6 (0.99)	24 (3.94)
96	TRS	418 (72.7)	BJP	128 (22.26)	290 (50.44)	TJS	9 (1.57)	20 (3.48)
97	TRS	232 (69.88)	BJP	75 (22.59)	157 (47.29)	TJS	8 (2.41)	17 (5.12)
98	TRS	452 (71.41)	BJP	136 (21.48)	316 (49.93)	TJS	12 (1.9)	33 (5.21)
99	BJP	249 (49.6)	TRS	206 (41.04)	43 (8.56)	TJS	20 (3.98)	27 (5.38)
100	BJP	333 (55.97)	TRS	220 (36.97)	113 (19)	TJS	9 (1.51)	33 (5.55)
101	TRS	298 (47.08)	BJP	296 (46.76)	2 (0.32)	TJS	15 (2.37)	24 (3.79)
102	BJP	260 (51.18)	TRS	197 (38.78)	63 (12.4)	TJS	26 (5.12)	25 (4.92)
103	TRS	108 (46.35)	BJP	93 (39.91)	15 (6.44)	TJS	10 (4.29)	22 (9.44)
104	TRS	402 (65.58)	BJP	168 (27.41)	234 (38.17)	TJS	12 (1.96)	31 (5.06)

Contd....

DISCLAIMER

The Terms of Use and Disclaimer of Datanet India Private Limited (hereinafter referred to as "Datanet") for use of this analysis report of **Amberpet Assembly Constituency (Amberpet Vidhan Sabha)** :-

1. **Assembly Factbook™** is a Registered Trade Mark owned by Datanet.
2. All the maps are sketched and graphical representation only and have not been drawn to the scale and also not to represent the actual geographical area or boundary of the unit.
3. The data for the aforesaid analysis is based on authentic sources and has been culled from the various publications of Census, CSO and NSSO for district and block level data, various central and state government departments, Central & State Elections Commissions and the concerned Returning Officers' releases, Electoral Rolls, Election results and allied publications, internal assessment, surveys, estimates and analysis. Therefore, certain adjustment of data at micro level may have been done to arrive closer to the macro data.
4. Data have been provided on an "As Is" and "As AVAILABLE" basis
5. The colours shown in the maps or diagram and charts of a particular party, alliance or AC are indicative and do not represent them.
6. This publication which includes maps, sheets, graphs and data would be the property under copyright of Datanet only. The user may use these for its internal study, analysis and research purposes. It's public display, re-selling or any commercial uses by the user are not allowed.
7. Datanet has taken due care and caution in compilation and processing of data and allied information, but does not guarantee the accuracy, adequacy or completeness of any information/analysis and will be not responsible for any errors or omissions or for the results obtained from the use of such information/analysis.
8. All the contents for the publication have been culled from various authentic sources and Datanet reasonably believes such sources to be reliable, but does not make any representations, express or implied as to the accuracy or fitness of use of such information. The information or contents of the information/analysis do not constitute advice and should not be relied upon in making (or refraining from making) any decision. Any reliance placed upon the information provided by Datanet is the sole responsibility and strictly at the user's risk.
9. In no event will Datanet be liable for any damages (including, without limitation, damages for loss of business projects, or loss of profits) arising in contract, tort or otherwise from the use of or inability to use any of its contents, or from any action taken (or refrained from being taken) as a result of using the analysis or any of its contents. Datanet its directors, owners, editors, officials, employees, distributor and agents or any associate will not be liable for any errors in the information contained or any consequences arising from the use of the contents of the provided information/analysis.
10. If any provision of these terms and conditions is held invalid or illegal or unenforceable for any reason by any court of competent jurisdiction, such provision shall be severed and the remainder of provisions of the terms and conditions shall continue in full force and effect as if the Term of Use had been executed with the invalid, illegal or unenforceable provision eliminated.
11. If there are any discrepancies in the information provided, please bring it to attention of Datanet for suitable rectification measures.

Buy Online This Complete Book At
Indiastat Publication Book Store

www.indiastatpublications.com

or go directly at

[http://www.indiastatpublications.com/
Assembly_factbook/Telangana/Secunderabad/ Amberpet](http://www.indiastatpublications.com/Assembly_factbook/Telangana/Secunderabad/Amberpet)

 **indiastat**elections

ISBN : 978-93-6219-845-7



9 789362 198457