



Telangana

Assembly Factbook™

Ghanpur (Station) Assembly Constituency



Key Electoral Data of Ghanpur (Station)
Assembly Constituency (Vidhan Sabha)



indiastatpublications

Telangana

Assembly Factbook™

Ghanpur (Station) Assembly Constituency



Ghanpur (Station) Vidhan Sabha

Editor & Director

Dr. R.K. Thukral

Research Editor

Dr. Shafeeq Rahman

Compiled, Researched and Published by Datanet India Pvt. Ltd.

D-100, 1st Floor,

Okhla Industrial Area, Phase-I,
New Delhi- 110020.

Ph.: 91-11- 43580781-84

Email : support@indiastatpublications.com

Website : www.indiastatelections.com

Online Book Store :

www.indiastatpublications.com

Report No. : AFB/TS-099-0123

ISBN : 978-93-5293-844-5

First Edition : January, 2018

Sixth Updated Edition : January, 2023

Price : Rs. 11500/-

US\$ 310

© Datanet India Pvt. Ltd.

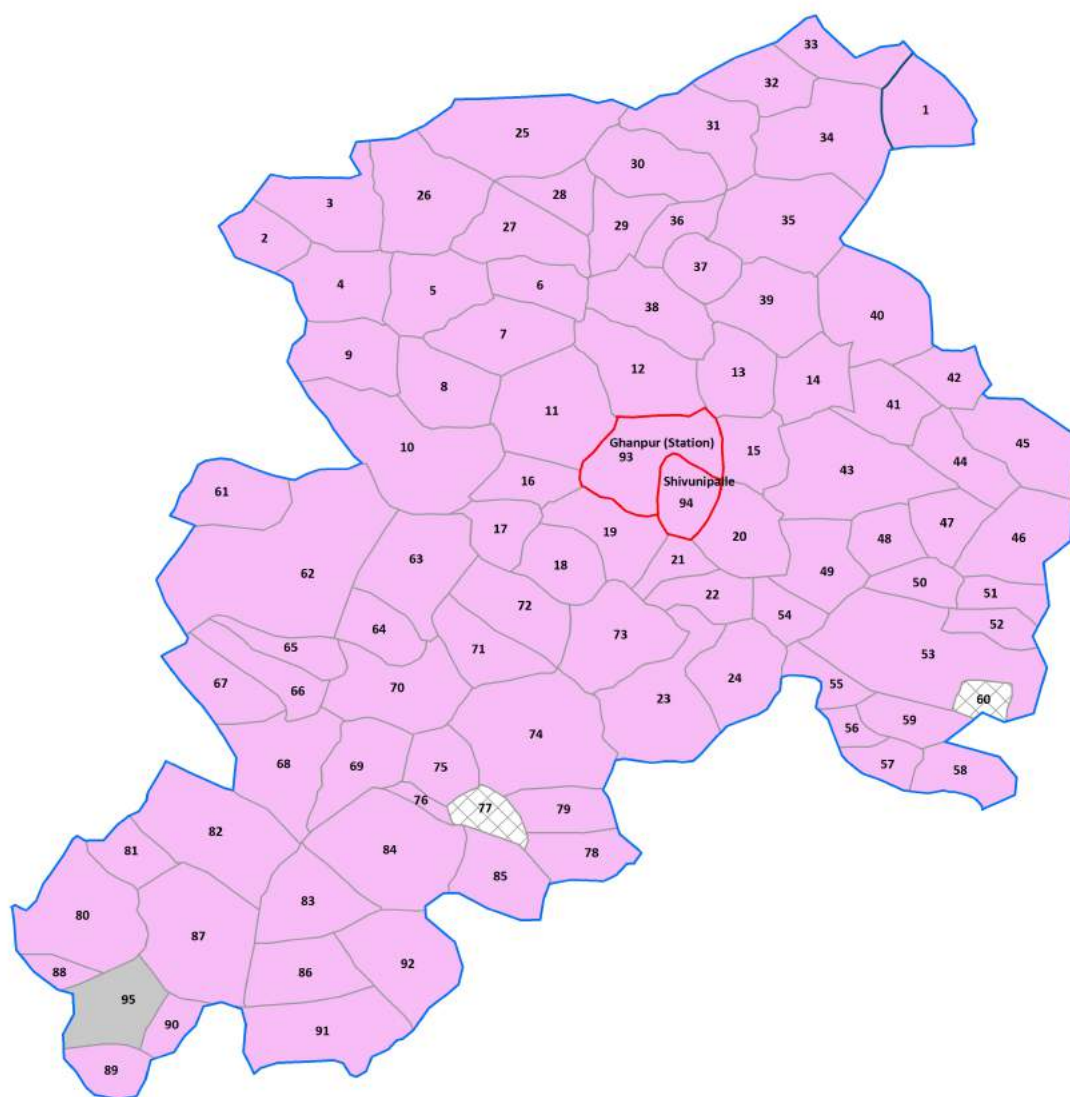
All rights reserved. No part of this book may be reproduced, stored in a retrieval system or transmitted in any form or by any means, mechanical photocopying, photographing, scanning, recording or otherwise without the prior written permission of the publisher. Please refer to Disclaimer at page no. 213 for the use of this publication.

Printed in India

No.	Particulars	Page No.
	Introduction	
1	Assembly Constituency - (Vidhan Sabha) at a Glance Features of Assembly as per Delimitation Commission of India (2008)	1-2
	Location and Political Maps	
2	Location Map Boundaries of Assembly Constituency - (Vidhan Sabha) in District Boundaries of Assembly Constituency under Parliamentary Constituency - (Lok Sabha) Town, Ward & Village-wise Winner Parties- 2019-PE, 2018-AE, 2014-AE, 2009-PE and 2009-AE	3-11
	Administrative Setup (2011)	
3	District Sub-district Towns Villages Inhabited Villages Uninhabited Villages Village Panchayat Intermediate Panchayat	12-19
	Demographics (2011)	
4	Population Households Rural/Urban Population Towns, Ward and Villages by Population Size Sex Ratio (Total & 0-6 Years) Religious Population Social Population Literacy Rate	20-22
	Electoral Features	
5	Important Dates of Last Elections Held Electors by Gender Service Electors Voters Voters Turnout Polling Stations & Average Number of Electors per Polling Station Electors by Age Group Present Elected Representatives	23-28
	Historical Summary Election Results	
6	Vote Share of Major Parties Winning Margin (Number & Percentage) Polarity of Parties Summary Result of Assembly Segment of Parliamentary Election 2019, 2014, 2009, 2004 and 1999 Summary Result of Assembly Elections 2018, 2014, 2009, 2004, 1999, 1994, 1989, 1985, 1983, 1978, 1972, 1967, 1962 and 1957	29-51
	Polling Station Level Election Results	
7	Name and Number of Polling Station 2019-PE, 2018-AE, 2014-AE, 2009-PE and 2009-AE Polling Station-wise Electors, Voters & Voters Turnout 2019-PE, 2018-AE, 2014-AE, 2009-PE and 2009-AE Polling Station wise Elections Results 2019-PE, 2018-AE, 2014-AE, 2009-PE and 2009-AE	52-193
	Share of Assembly Constituency	
8	Share of Assembly Constituency - (Vidhan Sabha) in State, District and Parliamentary Constituency - (Lok Sabha)	194
	Socio-Economic Amenities (2011)	
9	Access to Administrative Units Agricultural, Manufacturing and Industrial Commodities Demographic Indicators Education Health & Manpower Drinking Water Supply Sanitation Entertainment and Recreations Infrastructure Power Food Allocation Distribution and Marketing of Agriculture Commodities Infrastructure Transport and Road Infrastructure Communication Banking and Financial Services Land Use Irrigation Source	196-210
10	Abbreviation & Sources	211-212
11	Disclaimer	213

Location & Political Map

Town, Ward & Village-wise Winner Party in Ghanpur (Station)
Assembly Constituency under State Assembly Election (AE)
(No.99) - 2014



TRS UV UN
 (2T+1W+89V)(2V) (1V)
 UV : Unspecified Village
 UN : Uninhabited Village

Total AC	Town (T)	Ward (W)	Village (V)
	2T	1W	92V

Note : Ward boundaries are shown for visual presentations only and these are not showing the actual geographical locations.

Administrative Setup

List of Village Panchayat & Intermediate Panchayat (Block) Name - 2011

Village Name	Village Panchayat Name	Intermediate Panchayat Name
Aliyabad	Zaffergadh, Himmathnagar & Ragadithanda	Zaffergadh
Ashwaraopalle	Ashwaraopalle	Raghunathpalle
Bhanjipeta	Bhanjipeta	Raghunathpalle
Chagal	Chagal	Ghanpur (Station)
Cheeturu	Cheeturu	Lingalaghanpur
Chilpur	Chilpur	Ghanpur (Station)
Chinnapendyal	Chinnapendyal	Ghanpur (Station)
Devunoor	Devunoor	Dharmasagar
Dharmapur	Dharmapur	Dharmasagar
Dharmasagar	Dharmasagar	Dharmasagar
Elkurthi (P.D)	Elkurthi (P.D)	Dharmasagar
Fathepur	Fathepur	Ghanpur (Station)
Fatheshapur	Fatheshapur	Raghunathpalle
Gabbeta	Gabbeta	Raghunathpalle
Garmillapalle	Garmillapalle	Zaffergadh
Govardhanagiri	Govardhanagiri	Raghunathpalle
Gummadavelli	Gummadavelli	Lingalaghanpur
Gundlasagar	Gundlasagar	Dharmasagar
Ibrahimpur	Ibrahimpur	Raghunathpalle
Ippagudem	Ippagudem & Komatigudem	Ghanpur (Station)
Janakipur	Janakipur	Dharmasagar
Jeedikal	Jeedikal	Lingalaghanpur
Kallem	Kallem & Manikyapur	Lingalaghanpur
Kalvalapalle	Bhanjipeta	Raghunathpalle
Kanchanpalle	Kanchanpalle	Raghunathpalle
Kannaipalle	Kannaipalle	Raghunathpalle
Koduru	Koduru & Ramannagudem	Raghunathpalle
Komalla	Komalla	Raghunathpalle
Konaichelam	Konaichelam	Zaffergadh

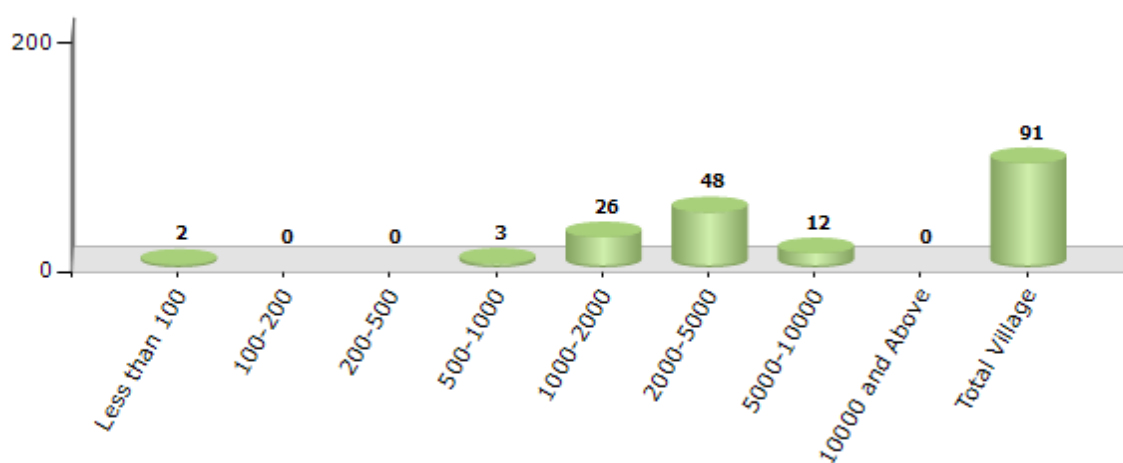
Contd....

Demographics

Number of Villages by Population Size - 2011

Less than 100	100-200	200-500	500-1000	1000-2000	2000-5000	5000-10000	10000 and Above	Total Village
2	0	0	3	26	48	12	0	91

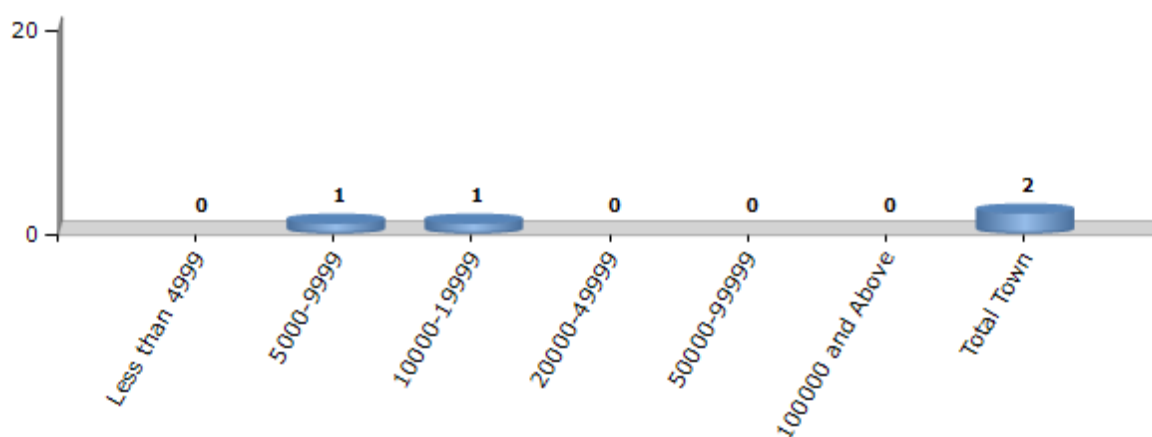
Number of Villages by Population Size - 2011



Number of Towns by Population Size - 2011

Less than 4999	5000-9999	10000-19999	20000-49999	50000-99999	100000 and Above	Total Town
0	1	1	0	0	0	2

Number of Towns by Population Size - 2011

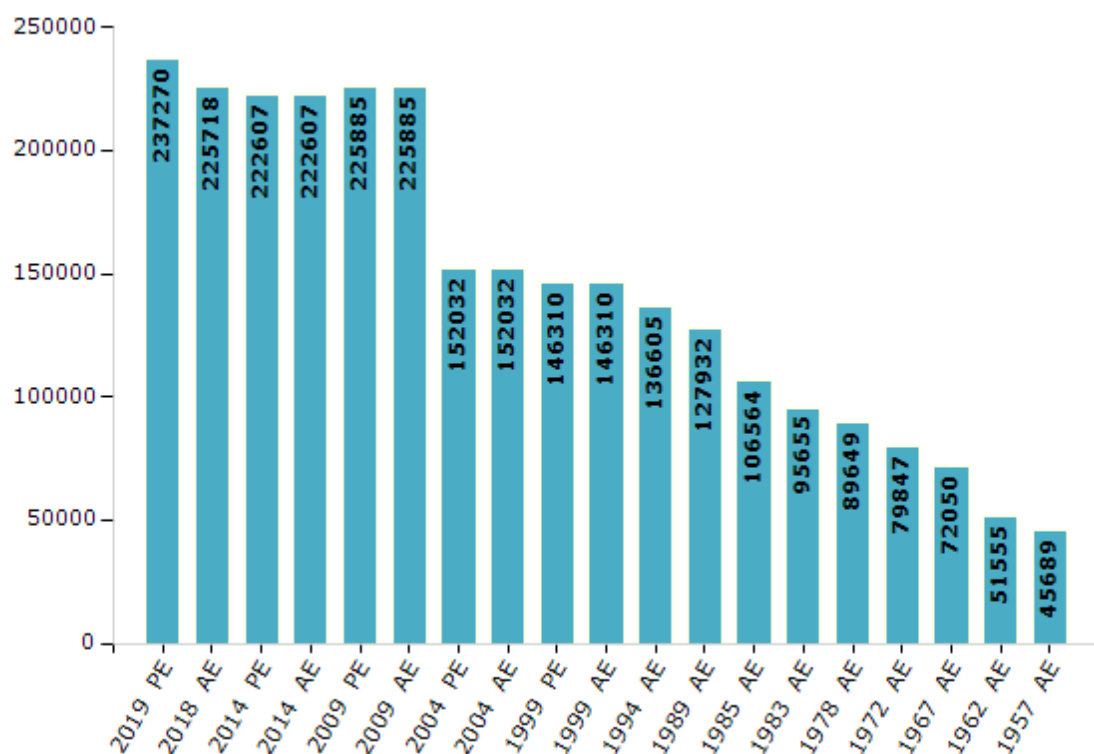


Electoral Features

Electors by Male & Female

Year	Male	Female	Others	Total	Year	Male	Female	Others	Total
2019 PE	118449	118820	1	237270	1994 AE	68965	67640	-	136605
2018 AE	113088	112627	3	225718	1989 AE	65418	62514	-	127932
2014 PE	111480	111121	6	222607	1985 AE	53489	53075	-	106564
2014 AE	111480	111121	6	222607	1983 AE	48281	47374	-	95655
2009 PE	112663	113222	-	225885	1978 AE	46502	43147	-	89649
2009 AE	112663	113222	-	225885	1972 AE	39681	40166	-	79847
2004 PE	75677	76355	-	152032	1967 AE	-	-	-	72050
2004 AE	75677	76355	-	152032	1962 AE	-	-	-	51555
1999 PE	73646	72664	-	146310	1957 AE	-	-	-	45689
1999 AE	73646	72664	-	146310	1955 AE	-	-	-	-

Number of Electors

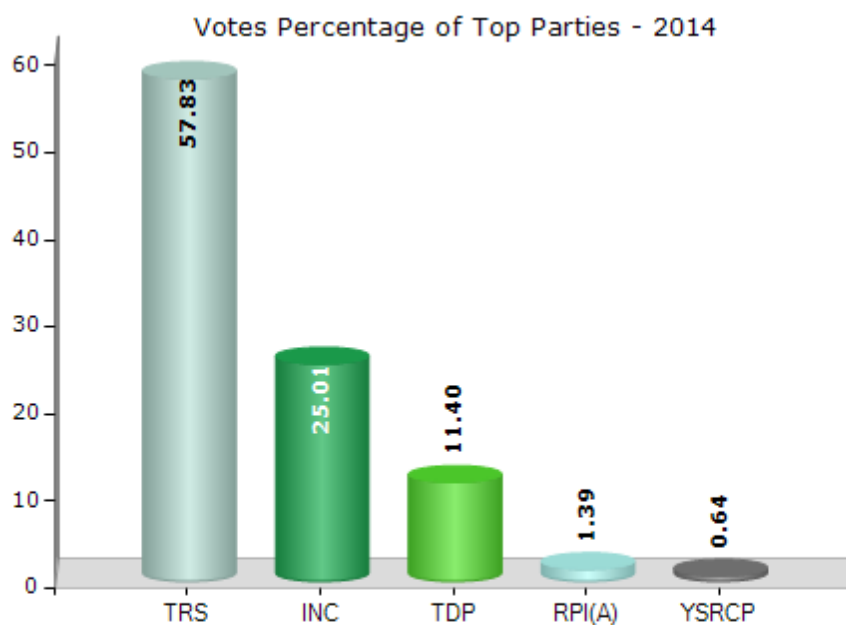


Note : AE : Assembly Election, PE : Assembly Segment of Parliamentary Election

Historical Summary Election Results

Summary Result of Assembly Election - 2014

Candidate Name	Party	Votes	Votes %
Thatikonda Rajaiah	TRS	103662	57.83
Dr.Gunde Vijaya Rama Rao	INC	44833	25.01
Dommati Sambaiah	TDP	20430	11.4
Marapaka Ramesh	RPI(A)	2487	1.39
Munigala William	YSRCP	1155	0.64
Singapuram Sammaiah	IND	904	0.5
Dandu Karuna	BCUF	806	0.45
Gurram Yadagiri	IND	783	0.44
Murali Krishna Rodda	AAP	535	0.3
Prabhakar Bhaskula	IND	446	0.25
	NOTA	3224	1.8



Polling Station Level Election Results

Number and Name of Polling Stations (PS) (2018 AE)

Number of Polling Stations	Name of Polling Stations	Number of Polling Stations	Name of Polling Stations
1	Zilla Praja Parishath Secondary School,Sripathipally, Gp Block 1,2	22	Mandala Praja Parishath Primary School Mupparam,Mupparam Ho.No 5-117,6-57/4
2	Mpps Sripatipally Class Room No.Ii,,Sripathipally, Gp Block 3,4	23	Zilla Praja Parishath Praimary School (East),Devunuru Block No. 1,2
3	Zilla Praja Parishath Secondary School, Kondapur,Kondapur, Block No.1,3	24	Zilla Praja Parishath Secondary School (West),Devunoor Block No-3,4
4	Zilla Praja Parishath Secondary School, Kondapur,.Kondapur, Block No.2	25	Zilla Praja Parishath Praja Secondary School,Devunooru Block No.4,5,6
5	Zilla Praja Parishath Secondary School, Peechara,Pechara,G.P.Block No.1,2	26	Mandala Praja Parishath Upper Primary School,Somadevarapalli Block No .1,2,3,
6	Zilla Praja Parishath Secondary School,peechara,Peechara- Block -7	27	Zilla Praja Parishath Secondary School, Unikicherla,Unikicherla Block No-1,2,3,4
7	Zppss (Middle Hale),Pichara	28	Zilla Praja Parishath Secondary School,Unikicherla Block No-4,(4-1-2,4-134 & Block No -2)
8	Grama Panchayath Building,Peechara - Block No-3,6	29	Zppss Boys (East) Room No1,Dharmasagar
9	Mandala Praja Parishath Primary School Maddelagudem,Maddelagudem- Block No-8	30	Zilla Praja Parishath Secondary School Boys,Dharmasagar Block No-1,2
10	Zppss (East) Room No1 Velair,Velair Block No -1,2	31	Zilla Praja Parishath Secondary School Boys (West),Dharmasagar Block No.2,3,4
11	Zilla Parishath Secondary School Adlwst Side,Veleru	32	Govt Junior College,Dharmasagar (H.No 3-112 To 3-130) 4-122,4-6
12	Zppss (South) Addl Building,Velari	33	Govt Junior College Dharmasagar,Dharmasagar Block No.4,2,5
13	Mandal Praja Parishath Secondary School,Veleru Block No -5,6	34	Zpss Girls Room No.1,34 Dharmasagar
14	Madala Praja Parishath Pradamika Pathashala Velair,Veleru Block No -7	35	Zilla Praja Parishath Secondary School, Komalla,Dharmasagar, Block No-1,2,7
15	Madala Praja Parishath Primary School,Veleru Block No -8,9	36	Z.P.S.S New Building (North Side),Dharmasagar
16	Mandala Praja Parishath Primary School,Shalapally, Block No-1,2,3,4	37	Mandal Praja Parishath Primary School Dharmasagar,Dharmasagar
17	M.P.P.P.S (East) Room No1,Kammaripeta	38	Mandal Praja Parishath Primary School, Rapakapalli,Rapakapalli
18	M.P.P.P.S.Room No.2 (West Side),Kammaripeta	39	Zppss (East),39 Narayanagiri
19	Mandala Praja Parishath Primary School(East),Mupparam Block No-1,4	40	Zppss (West),40Narayanagiri
20	Mandala Praja Parishath Primary School,Mupparam Block No-3	41	Zppss (Middle Hall),41 Narayanagiri
21	Mandala Praja Parishath Primary School Mupparam,Mupparam Block No-2,3,4,5,6,	42	Z.P.S.S,Narayanagiri

Contd....

Polling Station Level Election Results

Polling Station-wise Votes Secured by Overall Top Five Parties in Ghanpur (Station) Assembly in Assembly Election (AE) under Warangal Parliamentary Constituency in Telangana (2018)

Number of Polling Station	Winner - Dr. Thatikonda Rajaiah (TRS)	Runner-up - Indira Singapuram (INC)	3rd - Prathap Rajarapu (BSP)	4th - Madasi Venkatesham (IND)	5th - Perumandla Venkateshwarlu (BJP)	NOTA	Other	Total Votes Secured
36	246	293	102	14	7	9	9	680
37	269	237	284	14	6	15	8	833
38	343	253	44	17	4	19	15	695
39	539	263	39	27	17	19	12	916
40	313	235	64	16	7	12	19	666
41	190	139	9	20	7	10	10	385
42	547	149	117	32	19	19	16	899
43	474	115	41	28	6	12	18	694
44	392	193	87	13	7	9	9	710
45	651	134	46	29	9	26	18	913
46	519	173	27	26	14	13	10	782
47	393	144	39	17	13	8	11	625
48	433	356	34	25	26	14	18	906
49	301	187	265	20	14	14	11	812
50	404	234	310	7	15	12	10	992
51	272	372	114	14	6	17	12	807
52	253	328	41	18	3	5	15	663
53	384	127	100	16	7	11	15	660
54	271	286	93	23	8	16	14	711
55	390	336	67	49	8	16	18	884
56	537	215	72	33	16	26	37	936
57	395	437	44	15	9	19	17	936
58	291	440	87	14	6	22	18	878
59	344	288	29	11	6	7	13	698
60	360	343	137	26	12	12	12	902
61	241	145	28	12	6	8	11	451
62	301	186	28	20	5	17	33	590
63	326	218	46	16	3	12	12	633
64	222	122	278	28	6	19	17	692
65	233	44	369	19	6	5	17	693
66	246	38	162	24	7	11	8	496
67	403	109	123	9	5	6	11	666
68	172	199	13	3	6	5	5	403
69	398	209	33	14	10	14	10	688
70	300	319	105	18	13	14	14	783

Contd....

Polling Station Level Election Results

Winner, Runner-up and 3rd Party Position & Winning Margin According to Polling Stations in Ghanpur (Station) Assembly in Assembly Election (AE) under Warangal Parliamentary Constituency in Telangana (2018)

Polling Station Number	Winner Party	Winner Votes (%)	Runner-up Party	Runner-up Votes (%)	Winning Margin Votes (%)	Third Party	Third Party Votes (%)	Other Votes (%)
71	INC	295 (51.3)	TRS	228 (39.65)	67 (11.65)	BSP	24 (4.17)	28 (4.87)
72	TRS	345 (61.94)	BSP	113 (20.29)	232 (41.65)	INC	66 (11.85)	33 (5.92)
73	TRS	308 (45.7)	BSP	200 (29.67)	108 (16.03)	INC	121 (17.95)	45 (6.68)
74	TRS	388 (64.77)	INC	91 (15.19)	297 (49.58)	BSP	85 (14.19)	35 (5.84)
75	TRS	228 (44.44)	BSP	180 (35.09)	48 (9.35)	INC	38 (7.41)	67 (13.06)
76	TRS	423 (41.72)	INC	339 (33.43)	84 (8.29)	BSP	181 (17.85)	71 (7)
77	TRS	531 (60.2)	INC	240 (27.21)	291 (32.99)	BSP	61 (6.92)	50 (5.67)
78	TRS	525 (74.68)	INC	107 (15.22)	418 (59.46)	BSP	28 (3.98)	43 (6.12)
79	TRS	400 (54.87)	INC	187 (25.65)	213 (29.22)	BSP	96 (13.17)	46 (6.31)
80	TRS	625 (65.51)	INC	204 (21.38)	421 (44.13)	IND (MV)	48 (5.03)	77 (8.07)
81	TRS	562 (66.83)	BSP	124 (14.74)	438 (52.09)	INC	110 (13.08)	45 (5.35)
82	TRS	396 (45.46)	INC	314 (36.05)	82 (9.41)	BSP	80 (9.18)	81 (9.3)
83	TRS	397 (49.44)	INC	247 (30.76)	150 (18.68)	BSP	108 (13.45)	51 (6.35)
84	TRS	348 (60.1)	BSP	98 (16.93)	250 (43.17)	INC	91 (15.72)	42 (7.25)
85	TRS	500 (53.71)	INC	219 (23.52)	281 (30.19)	BSP	123 (13.21)	89 (9.56)
86	TRS	271 (47.54)	BSP	169 (29.65)	102 (17.89)	INC	79 (13.86)	51 (8.95)
87	TRS	226 (48.19)	BSP	163 (34.75)	63 (13.44)	INC	33 (7.04)	47 (10.02)
88	TRS	333 (50.23)	BSP	242 (36.5)	91 (13.73)	INC	58 (8.75)	30 (4.52)
89	BSP	488 (51.59)	TRS	196 (20.72)	292 (30.87)	INC	173 (18.29)	89 (9.41)
90	TRS	413 (46.72)	BSP	273 (30.88)	140 (15.84)	INC	148 (16.74)	50 (5.66)
91	BSP	272 (40.54)	TRS	248 (36.96)	24 (3.58)	INC	105 (15.65)	46 (6.86)
92	TRS	452 (56.43)	INC	262 (32.71)	190 (23.72)	BSP	37 (4.62)	50 (6.24)
93	TRS	442 (51.94)	INC	262 (30.79)	180 (21.15)	BSP	79 (9.28)	68 (7.99)
94	TRS	391 (47.05)	INC	323 (38.87)	68 (8.18)	BSP	56 (6.74)	61 (7.34)
95	TRS	427 (53.18)	INC	258 (32.13)	169 (21.05)	BSP	52 (6.48)	66 (8.22)
96	TRS	326 (63.18)	INC	138 (26.74)	188 (36.44)	BSP	22 (4.26)	30 (5.81)
97	TRS	623 (65.65)	INC	246 (25.92)	377 (39.73)	BSP	29 (3.06)	51 (5.37)
98	TRS	537 (62.81)	INC	231 (27.02)	306 (35.79)	BSP	42 (4.91)	45 (5.26)
99	TRS	506 (65.54)	INC	143 (18.52)	363 (47.02)	IND (MV)	32 (4.15)	91 (11.79)
100	TRS	359 (49.04)	INC	286 (39.07)	73 (9.97)	IND (MV)	39 (5.33)	48 (6.56)
101	TRS	469 (51.65)	INC	334 (36.78)	135 (14.87)	BSP	46 (5.07)	59 (6.5)
102	TRS	343 (45.49)	INC	305 (40.45)	38 (5.04)	BSP	75 (9.95)	31 (4.11)
103	TRS	406 (52.66)	INC	224 (29.05)	182 (23.61)	BSP	88 (11.41)	53 (6.87)
104	TRS	371 (47.38)	BSP	218 (27.84)	153 (19.54)	INC	137 (17.5)	57 (7.28)
105	BSP	229 (32.21)	TRS	228 (32.07)	1 (0.14)	INC	200 (28.13)	54 (7.59)

Contd....

Socio-Economic Amenities - Rural

Access to Education Facilities

Particulars	Number of Villages (% of Population)				
	Available	Not Available	If Not Available (Distance of Nearest Facility)		
			A	B	C
Govt. Primary School	91 (100)	0 (0)	0 (0)	0 (0)	0 (0)
Private Primary School	16 (29)	75 (71)	0 (0)	0 (0)	0 (0)
Govt. Middle School	81 (96)	10 (4)	8 (3)	2 (0)	0 (0)
Private Middle School	11 (23)	80 (77)	0 (0)	0 (0)	0 (0)
Govt. Secondary School	52 (76)	39 (24)	24 (16)	12 (7)	1 (1)
Private Secondary School	8 (16)	83 (84)	1 (1)	0 (0)	0 (0)
Govt. Senior Secondary School	2 (7)	89 (93)	9 (8)	22 (21)	21 (24)
Private Senior Secondary School	3 (7)	88 (93)	11 (12)	14 (15)	9 (7)
Govt. Arts and Science Degree College	0 (0)	91 (100)	0 (0)	5 (7)	22 (23)
Private Arts and Science Degree College	1 (3)	90 (97)	8 (9)	20 (23)	35 (36)
Govt. Engineering College	0 (0)	91 (100)	0 (0)	1 (1)	23 (30)
Private Engineering College	0 (0)	91 (100)	0 (0)	10 (11)	57 (58)
Govt. Medicine College	0 (0)	91 (100)	0 (0)	0 (0)	91 (100)
Private Medicine College	0 (0)	91 (100)	0 (0)	0 (0)	0 (0)
Govt. Management Institute	0 (0)	91 (100)	0 (0)	2 (2)	39 (45)
Private Management Institute	0 (0)	91 (100)	5 (5)	13 (13)	32 (36)
Govt. Polytechnic	0 (0)	91 (100)	6 (6)	9 (9)	55 (60)
Private Polytechnic	1 (2)	90 (98)	1 (0)	5 (10)	14 (14)
Govt. Vocational Training School/ITI	0 (0)	91 (100)	5 (5)	9 (9)	37 (48)
Private Vocational Training School/ITI	0 (0)	91 (100)	0 (0)	10 (12)	30 (26)
Govt. Non Formal Training Centre	0 (0)	91 (100)	4 (4)	4 (3)	69 (77)
Private Non Formal Training Centre	0 (0)	91 (100)	1 (1)	4 (5)	9 (9)
Govt. School For Disabled	0 (0)	91 (100)	0 (0)	0 (0)	72 (81)
Private School For Disabled	0 (0)	91 (100)	0 (0)	0 (0)	19 (19)
Government Others	0 (0)	91 (100)	0 (0)	0 (0)	0 (0)
Private Others	0 (0)	91 (100)	0 (0)	0 (0)	0 (0)

Note : Distance A : Less than 5 km; B : Between 5-10 km; C : 10+ km.; Source : Data Analysis is based on 2011 Census.

DISCLAIMER

The Terms of Use and Disclaimer of Datanet India Private Limited (hereinafter referred to as "Datanet") for use of this analysis report of **Ghanpur (Station) Assembly Constituency (Ghanpur (Station) Vidhan Sabha) :-**

1. **Assembly Factbook™** is a Registered Trade Mark owned by Datanet.
2. All the maps are sketched and graphical representation only and have not been drawn to the scale and also not to represent the actual geographical area or boundary of the unit.
3. The data for the aforesaid analysis is based on authentic sources and has been culled from the various publications of Census, CSO and NSSO for district and block level data, various central and state government departments, Central & State Elections Commissions and the concerned Returning Officers' releases, Electoral Rolls, Election results and allied publications, internal assessment, surveys, estimates and analysis. Therefore, certain adjustment of data at micro level may have been done to arrive closer to the macro data.
4. Data have been provided on an "As Is" and "As AVAILABLE" basis
5. The colours shown in the maps or diagram and charts of a particular party, alliance or AC are indicative and do not represent them.
6. This publication which includes maps, sheets, graphs and data would be the property under copyright of Datanet only. The user may use these for its internal study, analysis and research purposes. It's public display, re-selling or any commercial uses by the user are not allowed.
7. Datanet has taken due care and caution in compilation and processing of data and allied information, but does not guarantee the accuracy, adequacy or completeness of any information/analysis and will be not responsible for any errors or omissions or for the results obtained from the use of such information/analysis.
8. All the contents for the publication have been culled from various authentic sources and Datanet reasonably believes such sources to be reliable, but does not make any representations, express or implied as to the accuracy or fitness of use of such information. The information or contents of the information/analysis do not constitute advice and should not be relied upon in making (or refraining from making) any decision. Any reliance placed upon the information provided by Datanet is the sole responsibility and strictly at the user's risk.
9. In no event will Datanet be liable for any damages (including, without limitation, damages for loss of business projects, or loss of profits) arising in contract, tort or otherwise from the use of or inability to use any of its contents, or from any action taken (or refrained from being taken) as a result of using the analysis or any of its contents. Datanet its directors, owners, editors, officials, employees, distributor and agents or any associate will not be liable for any errors in the information contained or any consequences arising from the use of the contents of the provided information/analysis.
10. If any provision of these terms and conditions is held invalid or illegal or unenforceable for any reason by any court of competent jurisdiction, such provision shall be severed and the remainder of provisions of the terms and conditions shall continue in full force and effect as if the Term of Use had been executed with the invalid, illegal or unenforceable provision eliminated.
11. If there are any discrepancies in the information provided, please bring it to attention of Datanet for suitable rectification measures.

Buy Online This Complete Book At
Datanet India eBooks Store

www.indiastatpublications.com

or go directly at

[http://www.indiastatpublications.com/
Assembly_factbook/Telangana/Warangal/ Ghanpur_\(Station\)](http://www.indiastatpublications.com/Assembly_factbook/Telangana/Warangal/Ghanpur_(Station))

 **indiastat**elections

ISBN : 978-93-5293-844-5

